Map of parcels at 39 kft on 07072218 influenced by convection 0.0 to 2.5 days earlier

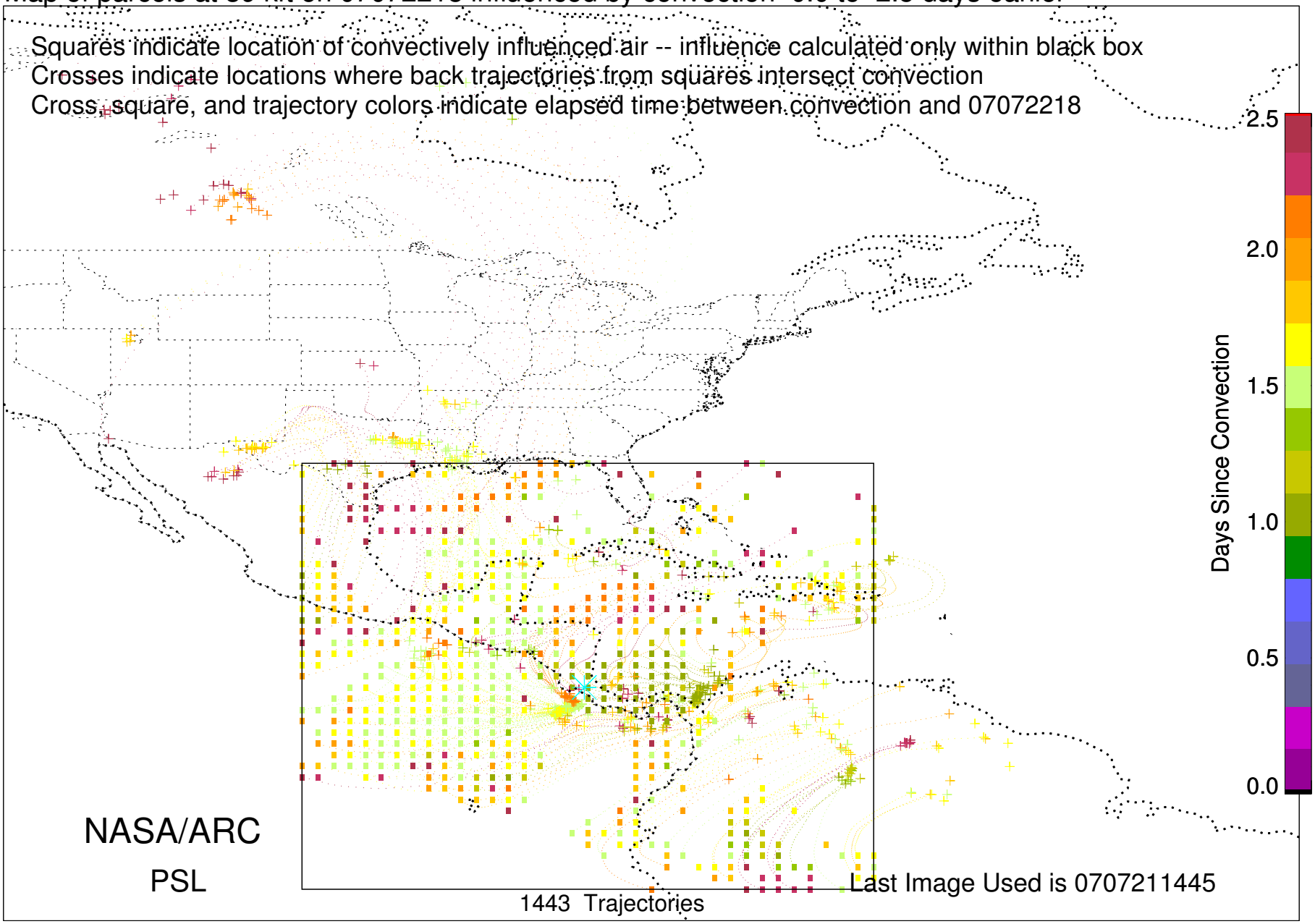

Map of parcels at 39 kft on 07072218 influenced by convection 2.5 to 5.0 days earlier

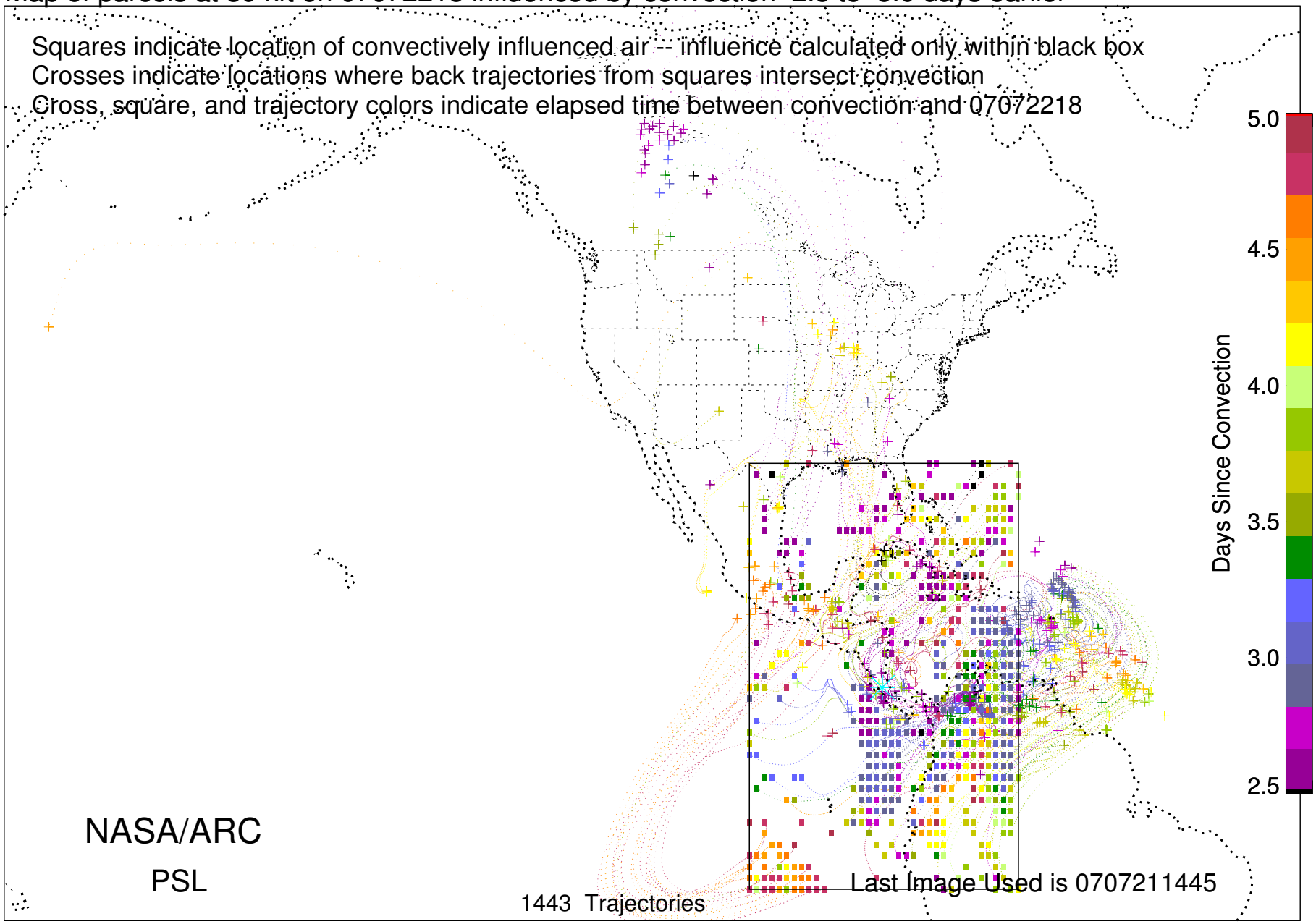

Map of parcels at 39 kft on 07072218 influenced by convection 5.0 to 7.5 days earlier

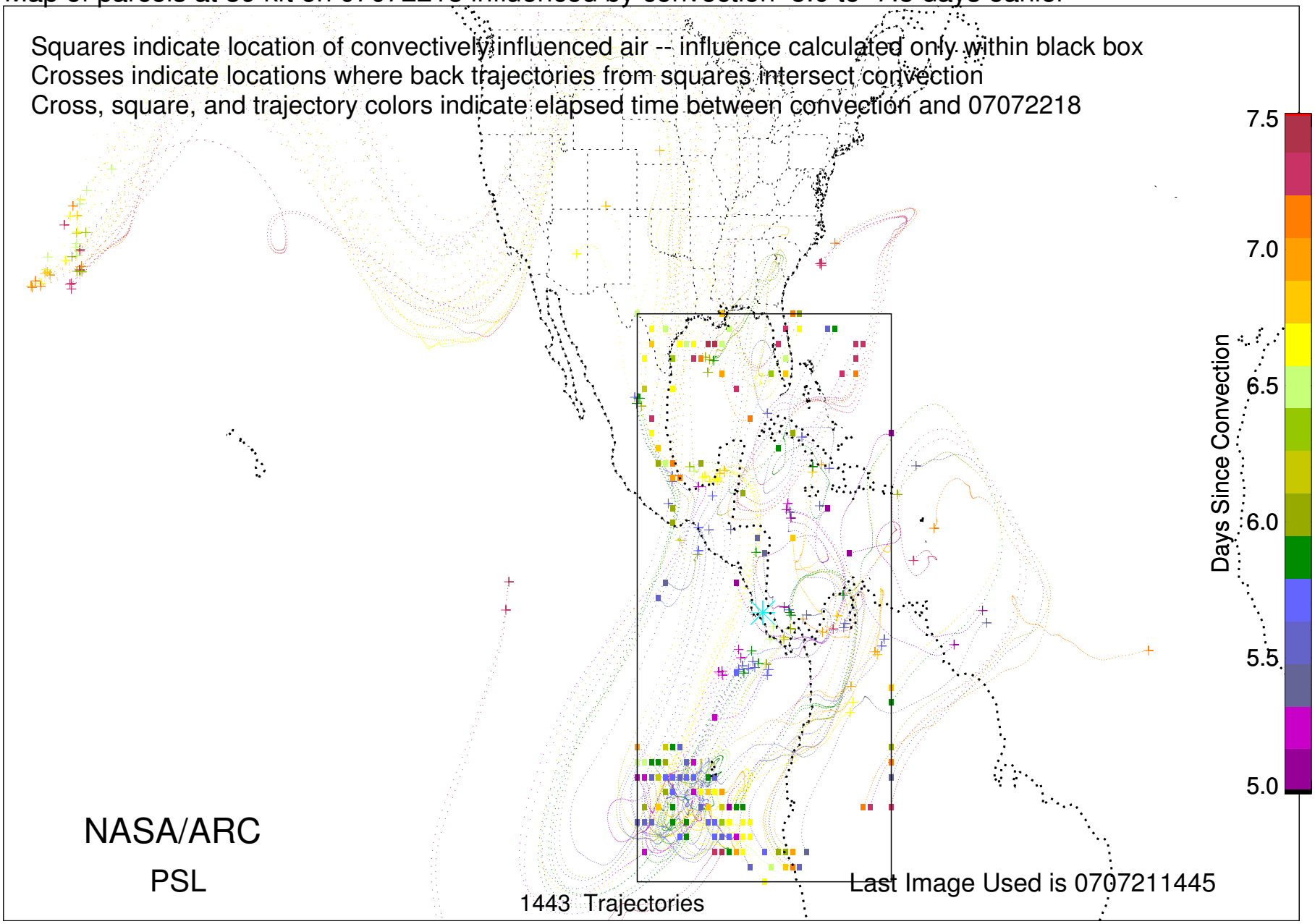
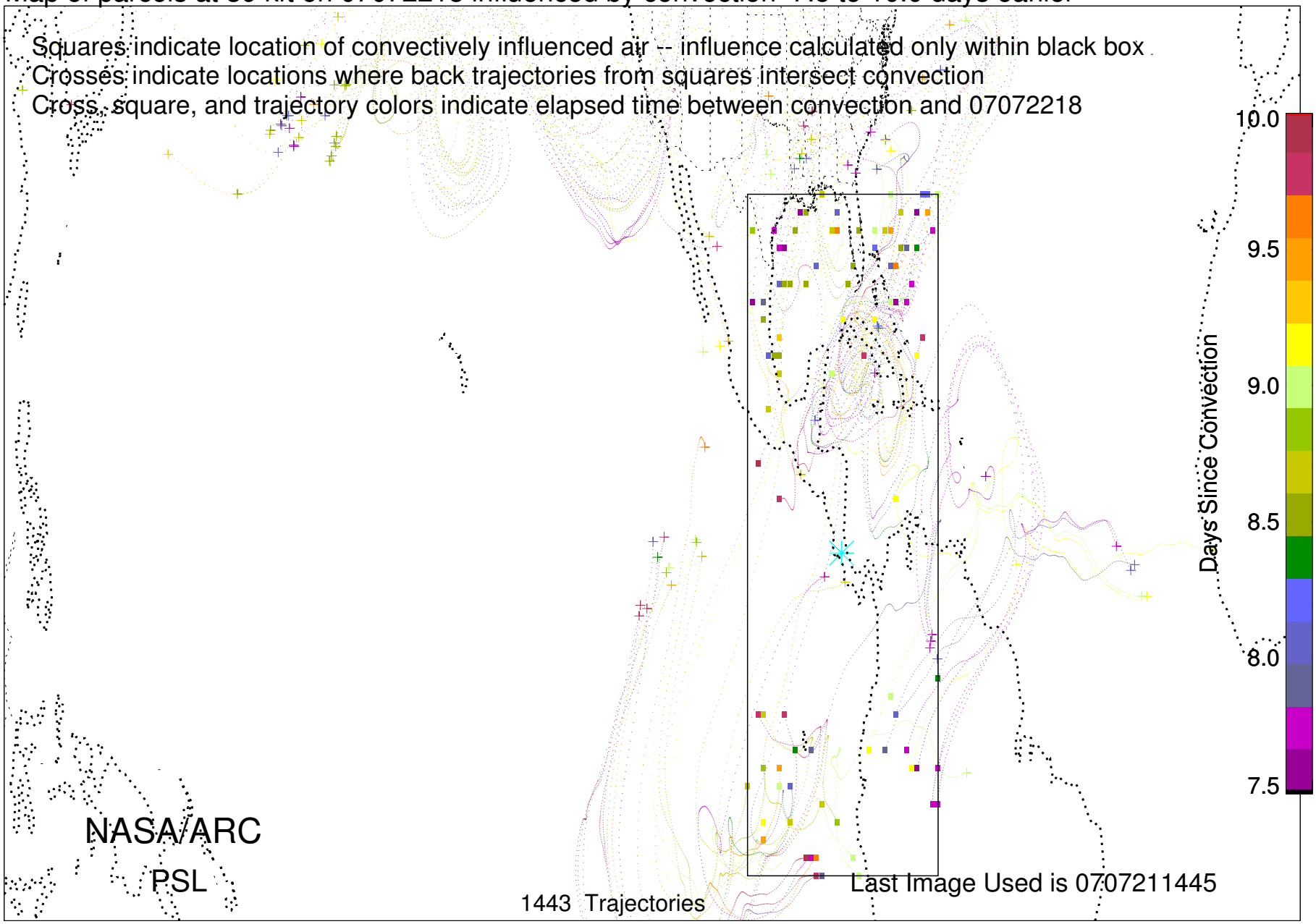
Map of parcels at 39 kft on 07072218 influenced by convection 7.5 to 10.0 days earlier