Map of parcels at 10 kft on 07072218 influenced by convection 0.0 to 2.5 days earlier

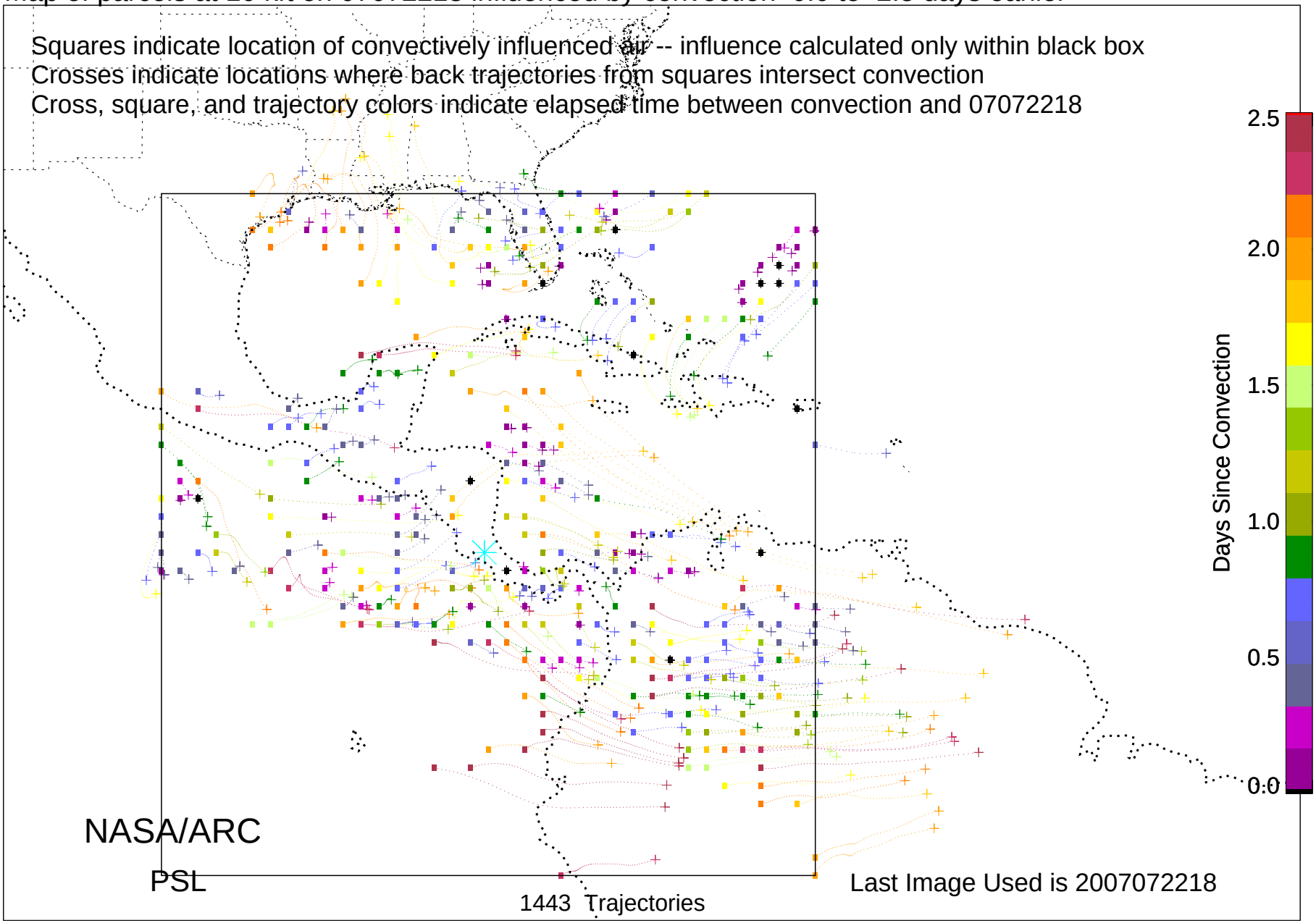

Map of parcels at 10 kft on 07072218 influenced by convection 2.5 to 5.0 days earlier

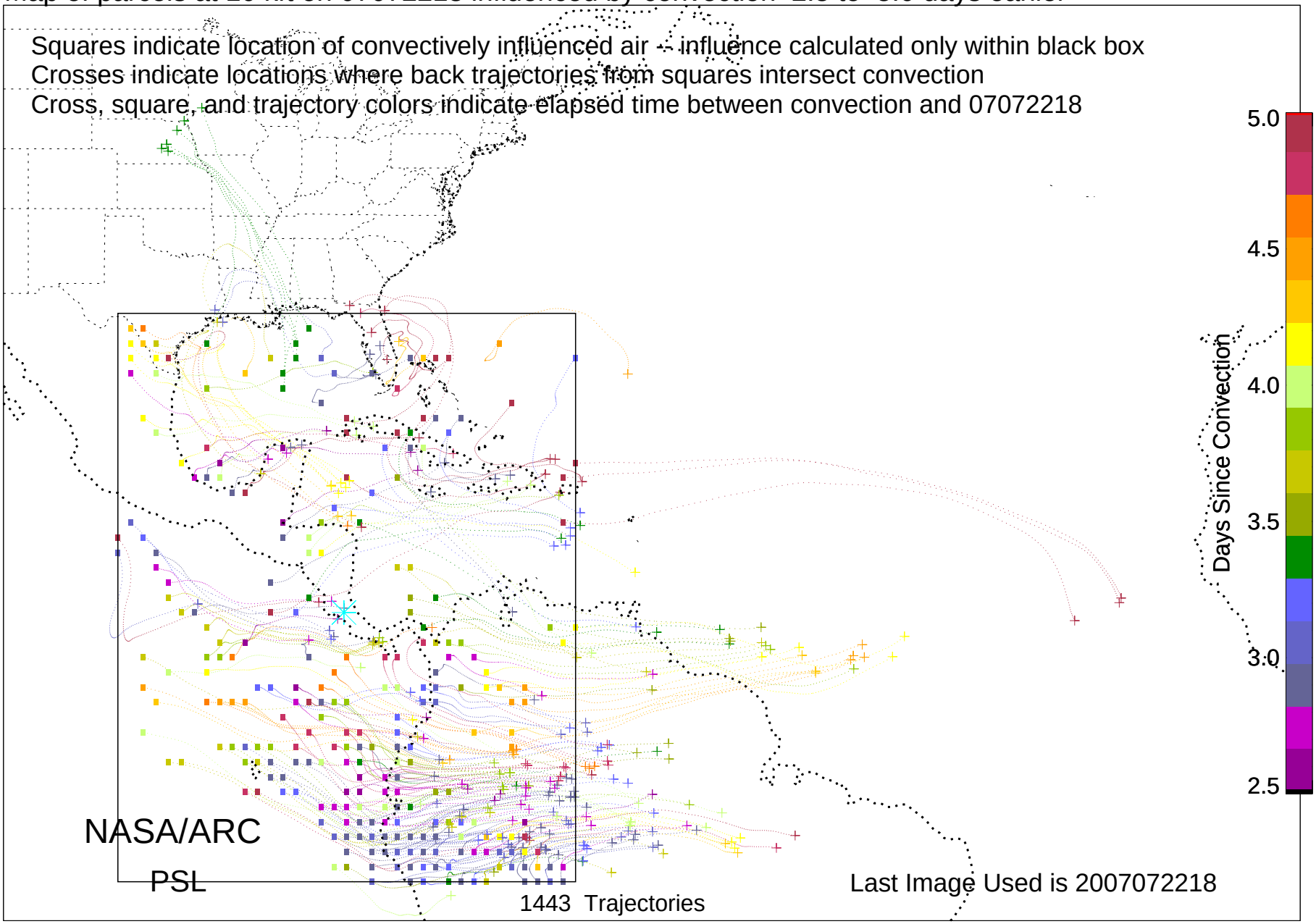

Map of parcels at 10 kft on 07072218 influenced by convection 5.0 to 7.5 days earlier

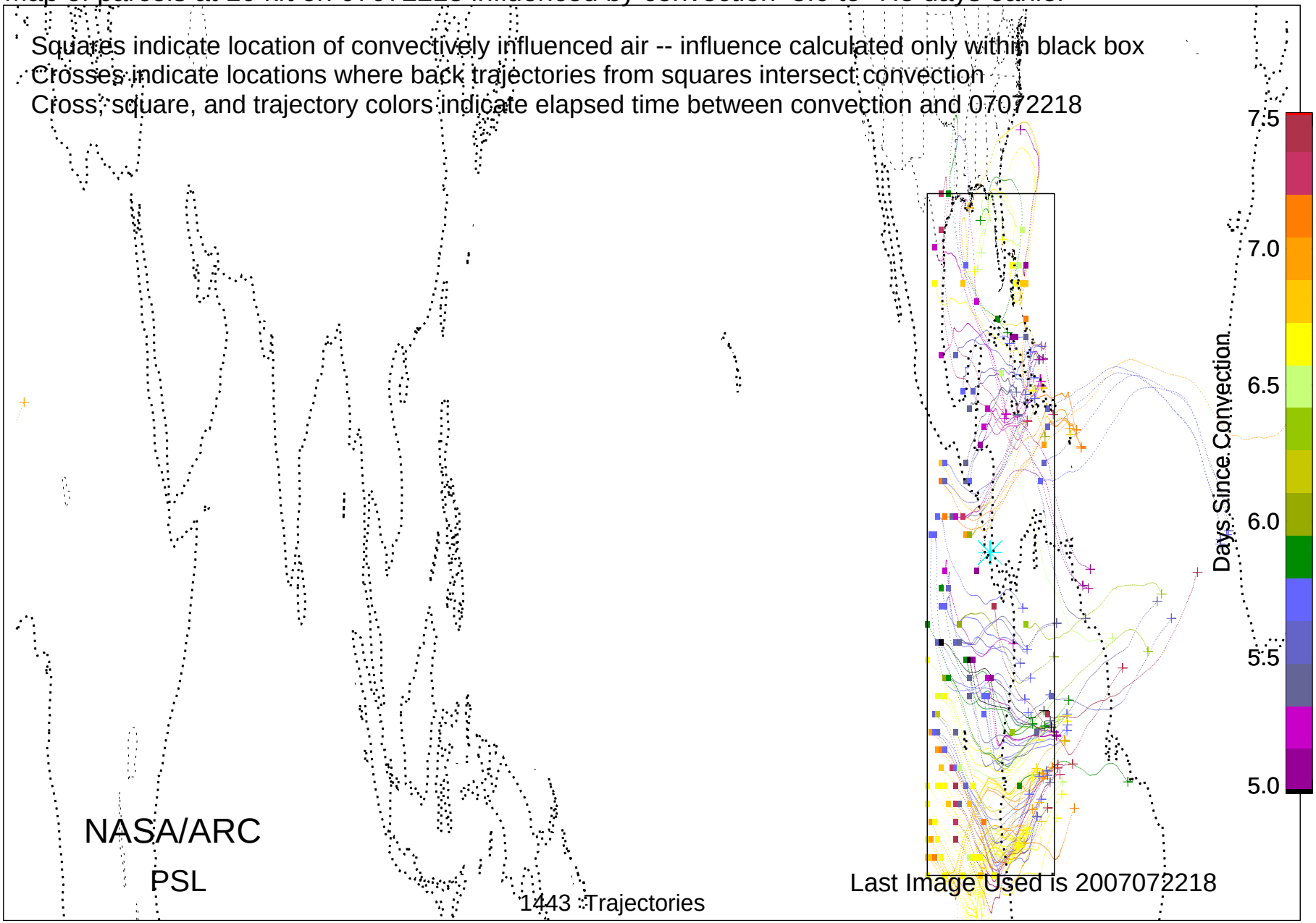

Map of parcels at 10 kft on 07072218 influenced by convection 7.5 to 10.0 days earlier

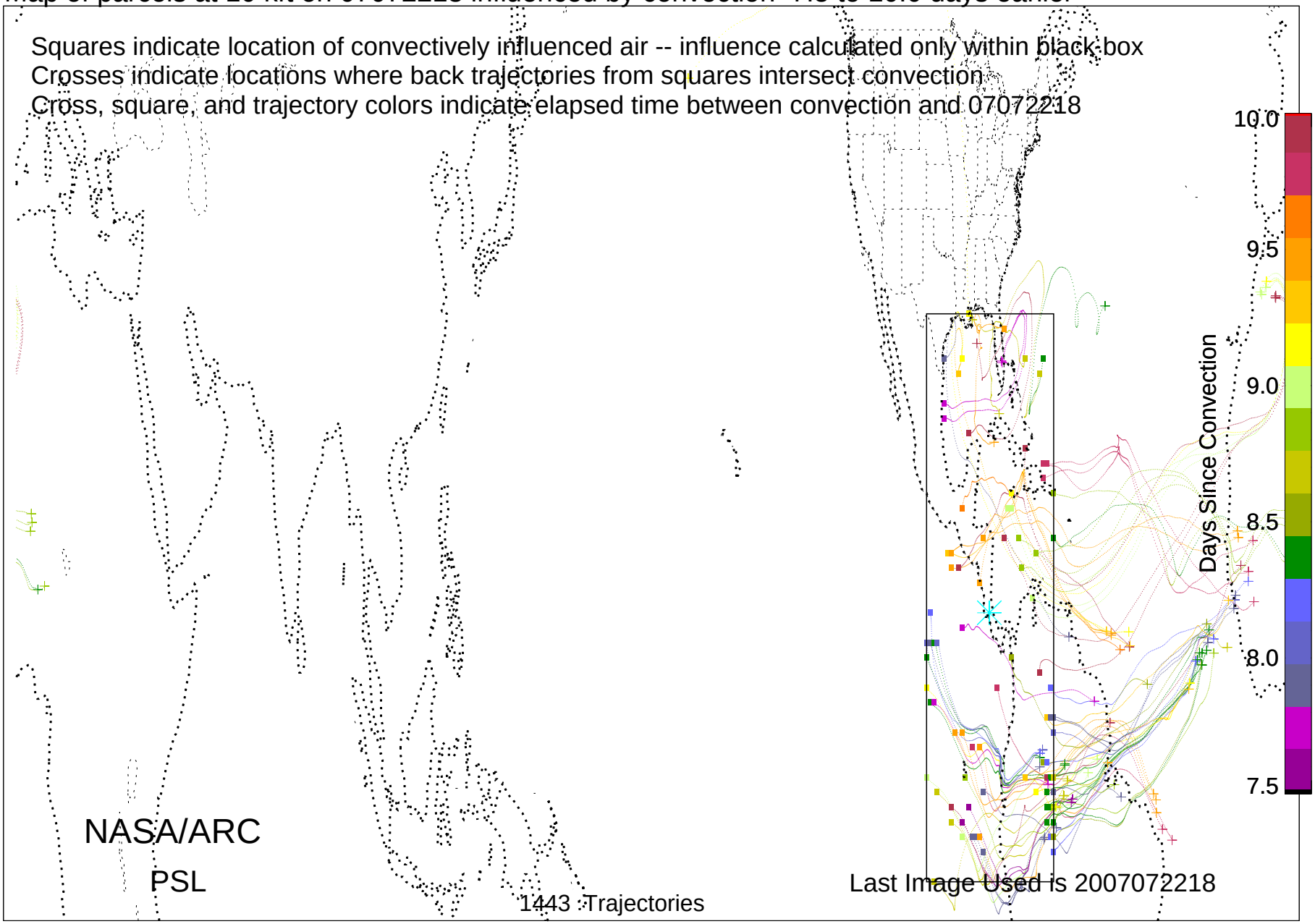

Map of parcels at 10 kft on 07072218 influenced by convection 10.0 to 12.5 days earlier

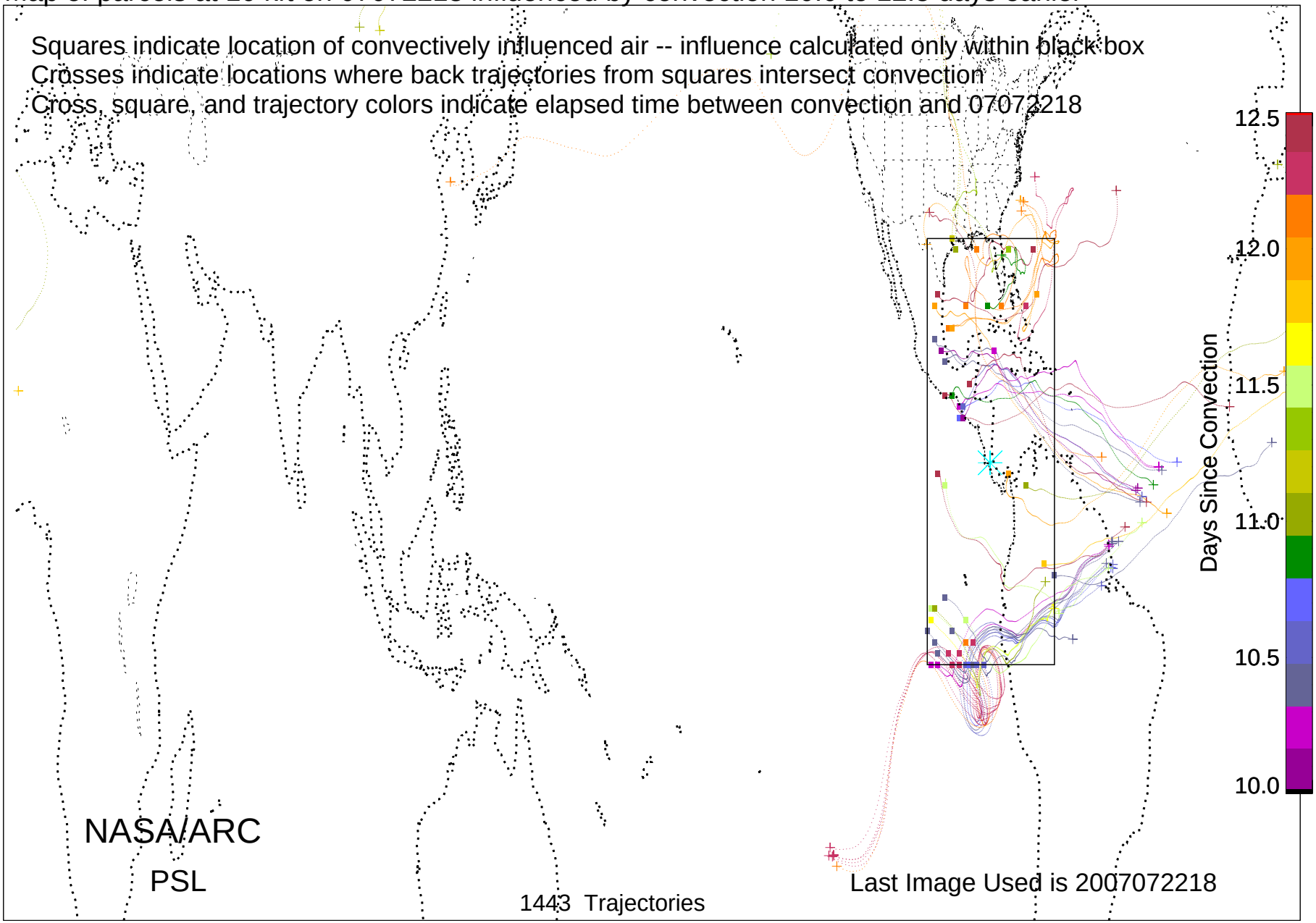

Map of parcels at 10 kft on 07072218 influenced by convection 12.5 to 15.0 days earlier

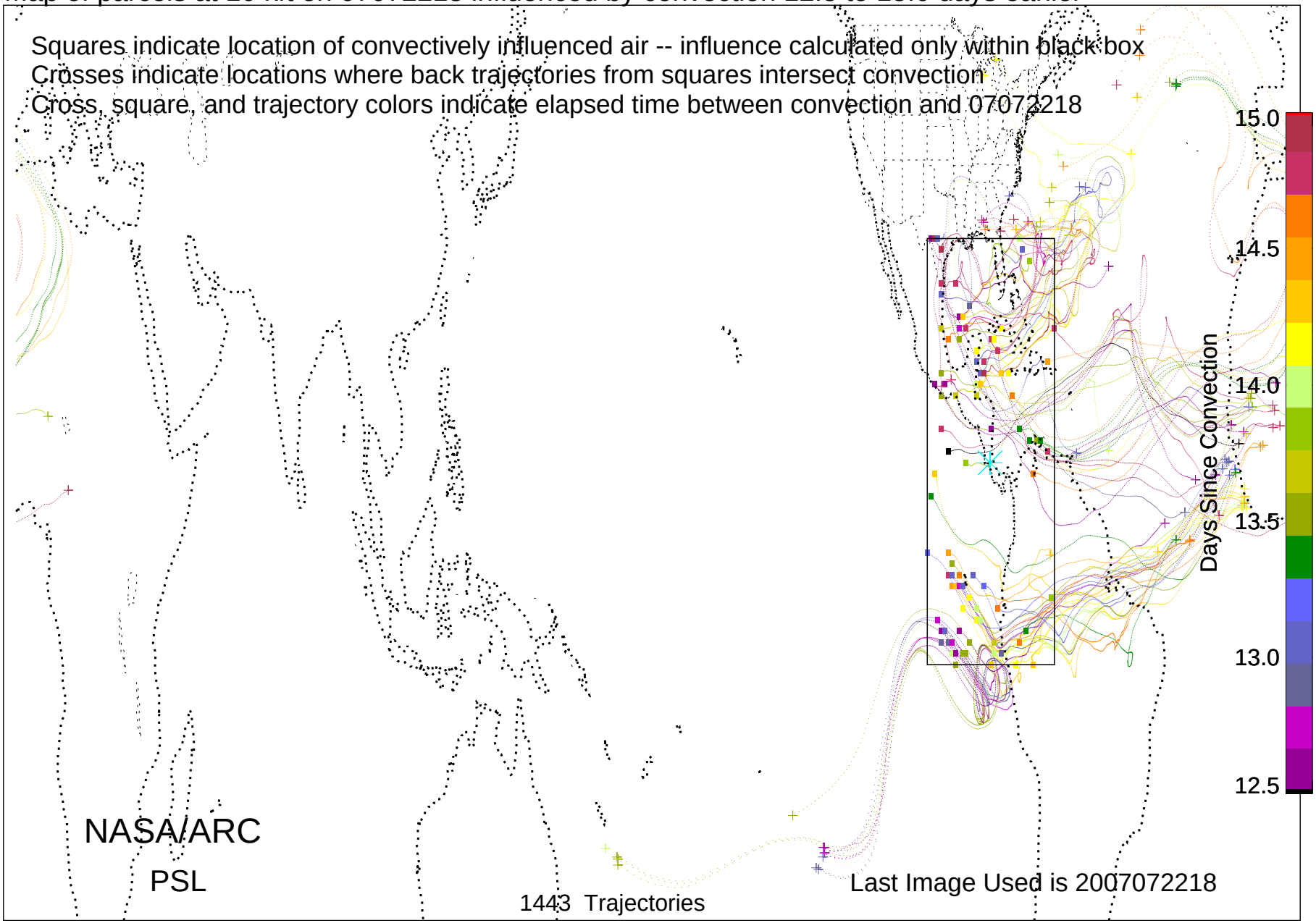

Map of parcels at 10 kft on 07072218 influenced by convection 15.0 to 17.5 days earlier

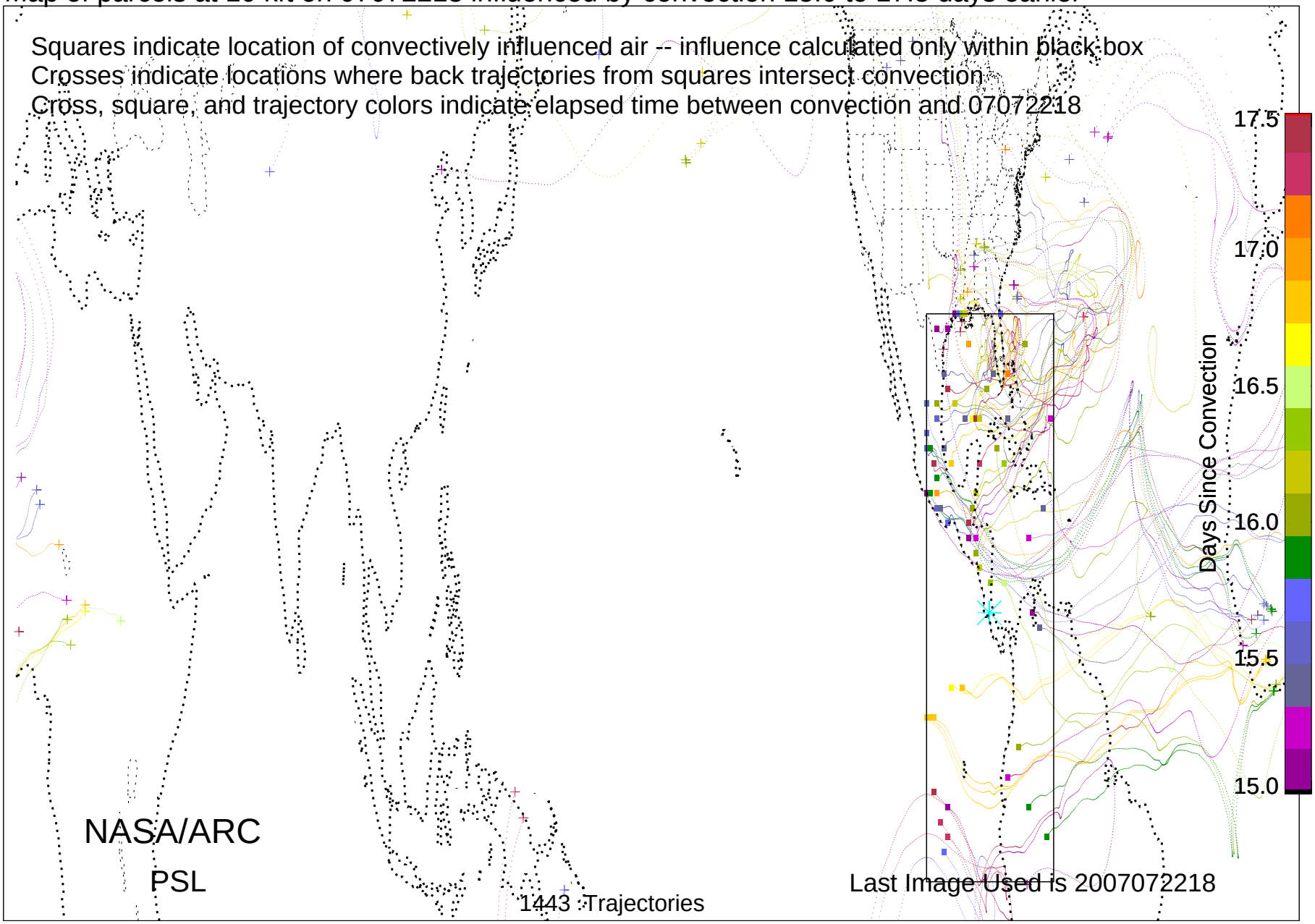
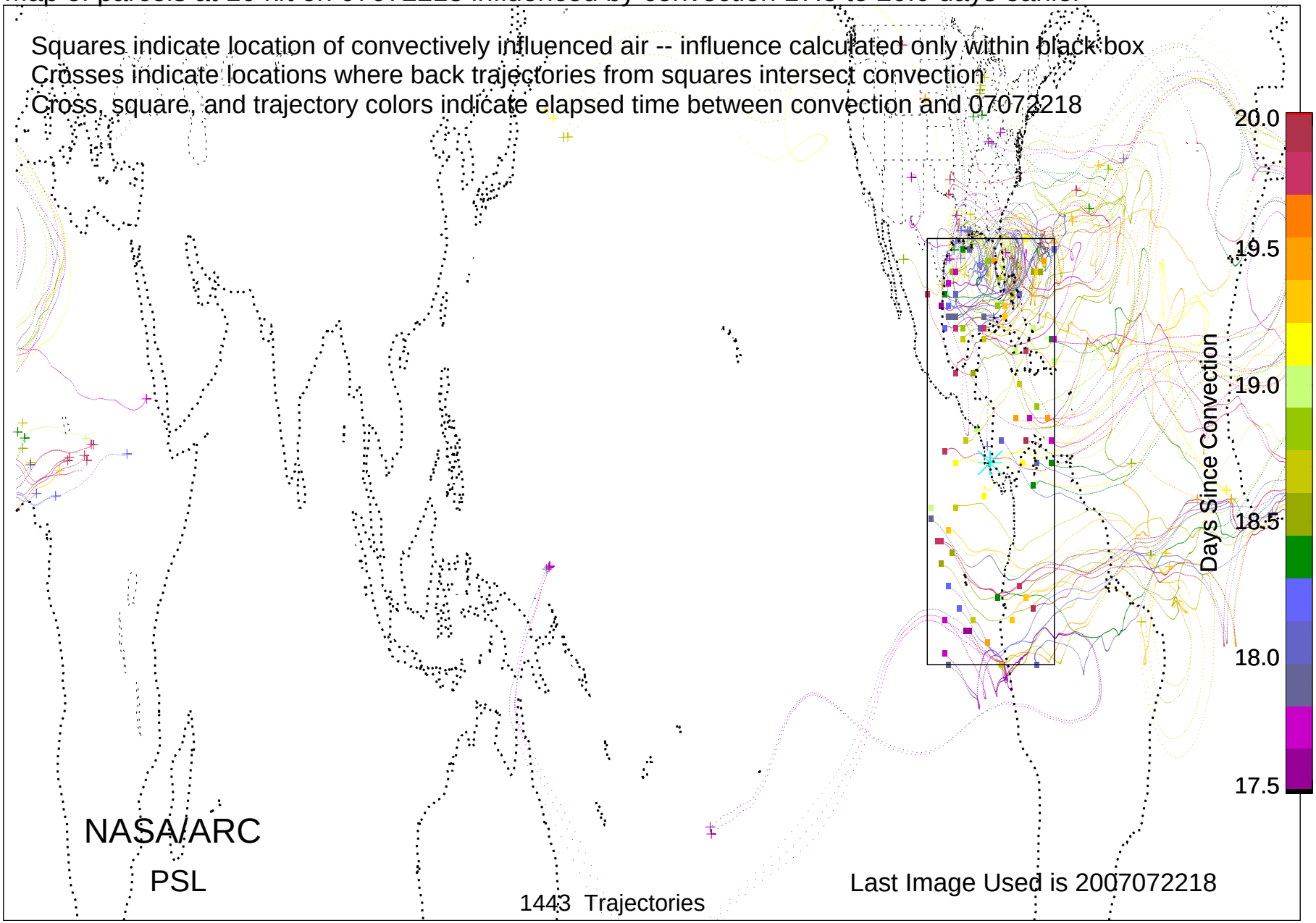
Map of parcels at 10 kft on 07072218 influenced by convection 17.5 to 20.0 days earlier