Map of parcels at 41 kft on 07072118 influenced by convection 0.0 to 2.5 days earlier

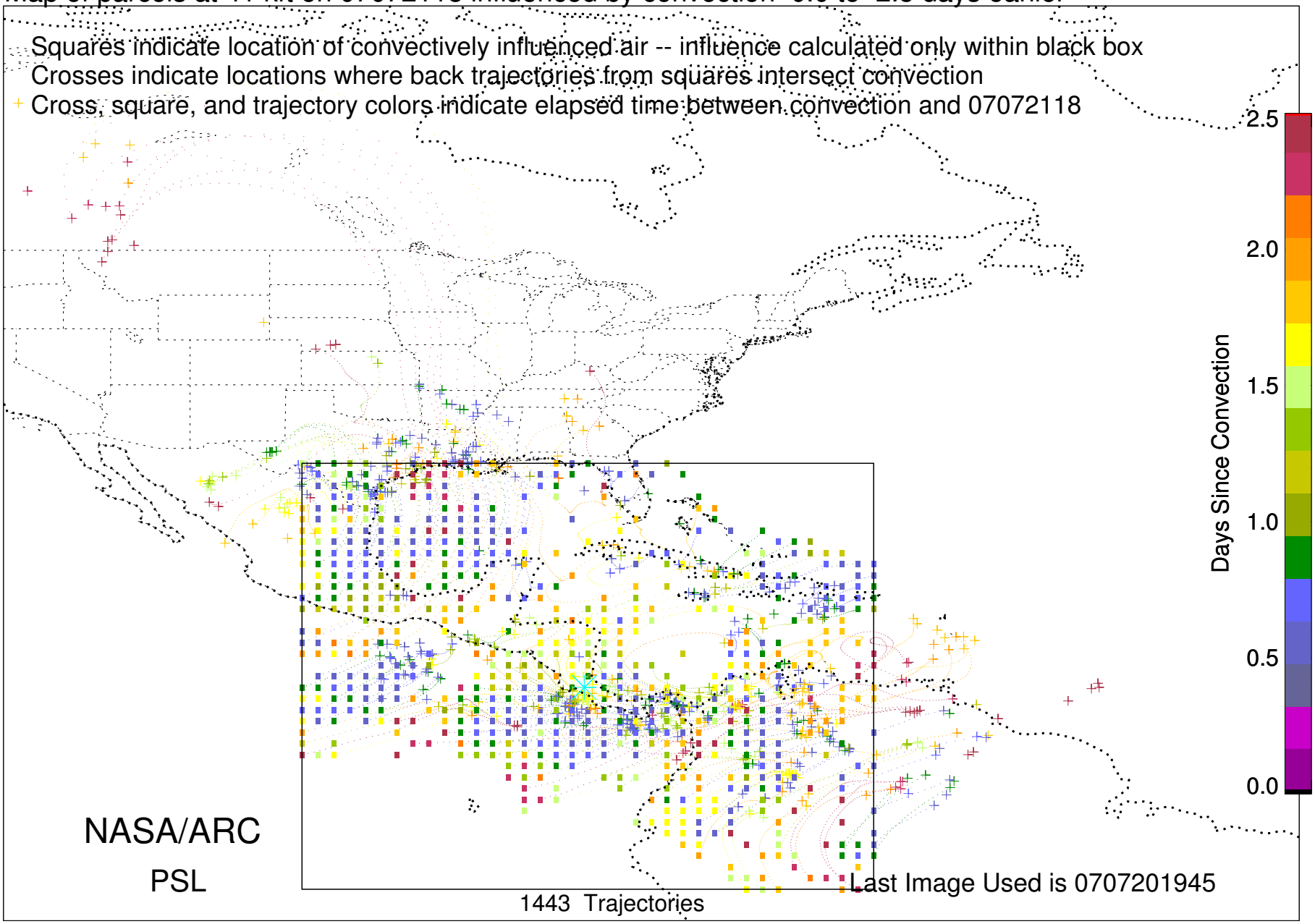

Map of parcels at 41 kft on 07072118 influenced by convection 2.5 to 5.0 days earlier

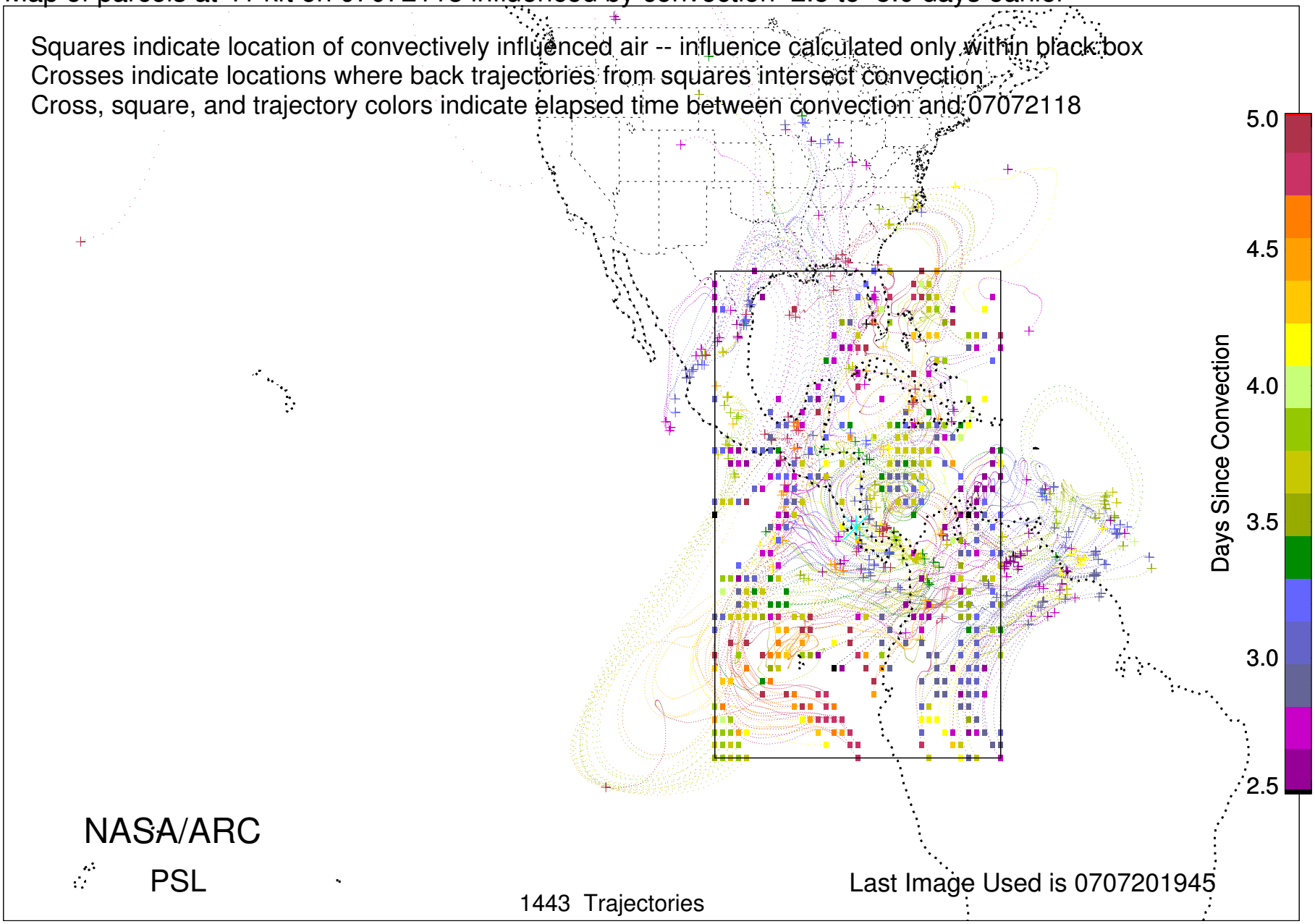

Map of parcels at 41 kft on 07072118 influenced by convection 5.0 to 7.5 days earlier

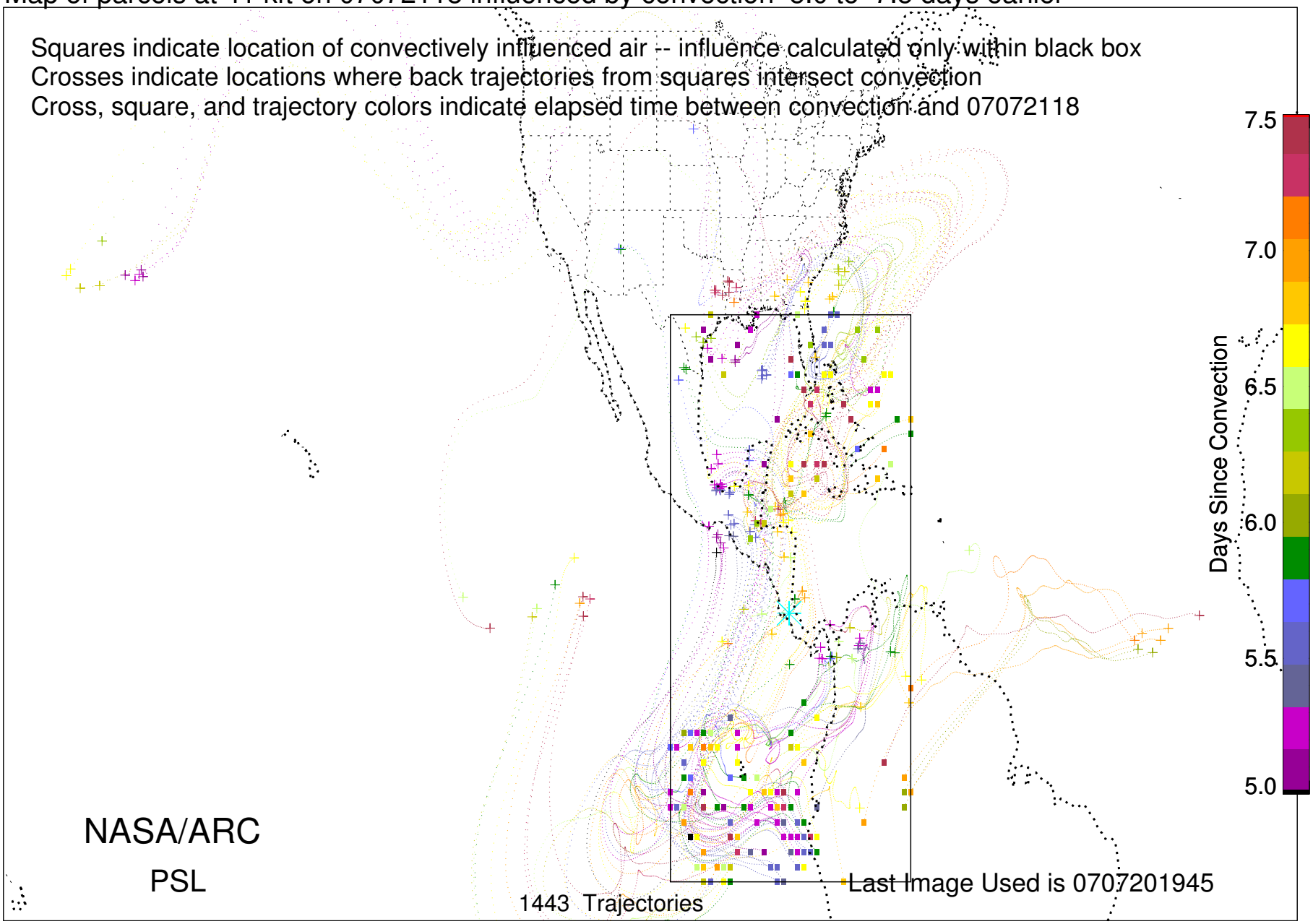
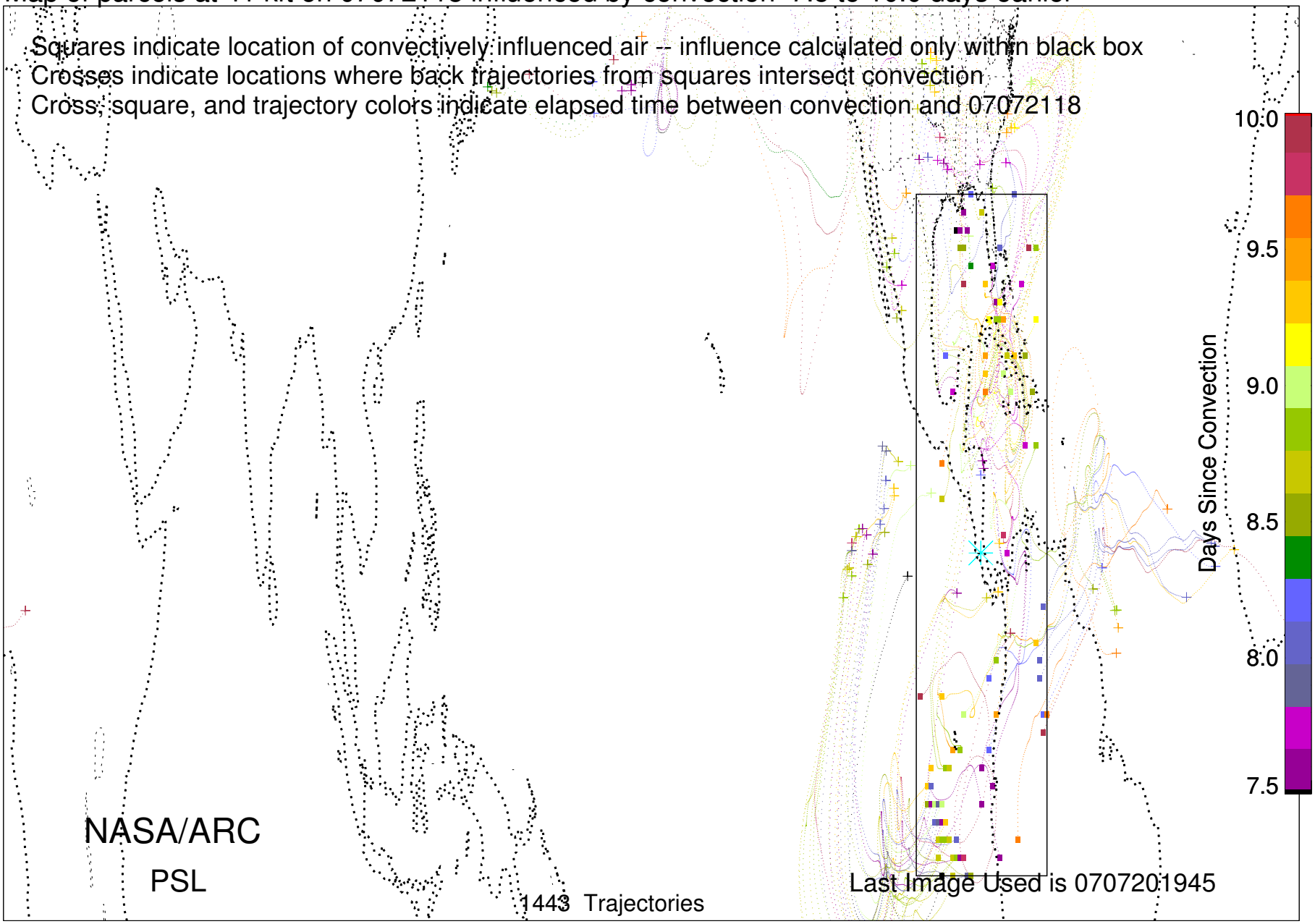
Map of parcels at 41 kft on 07072118 influenced by convection 7.5 to 10.0 days earlier