Map of parcels at 53 kft on 07071918 influenced by convection 0.0 to 2.5 days earlier

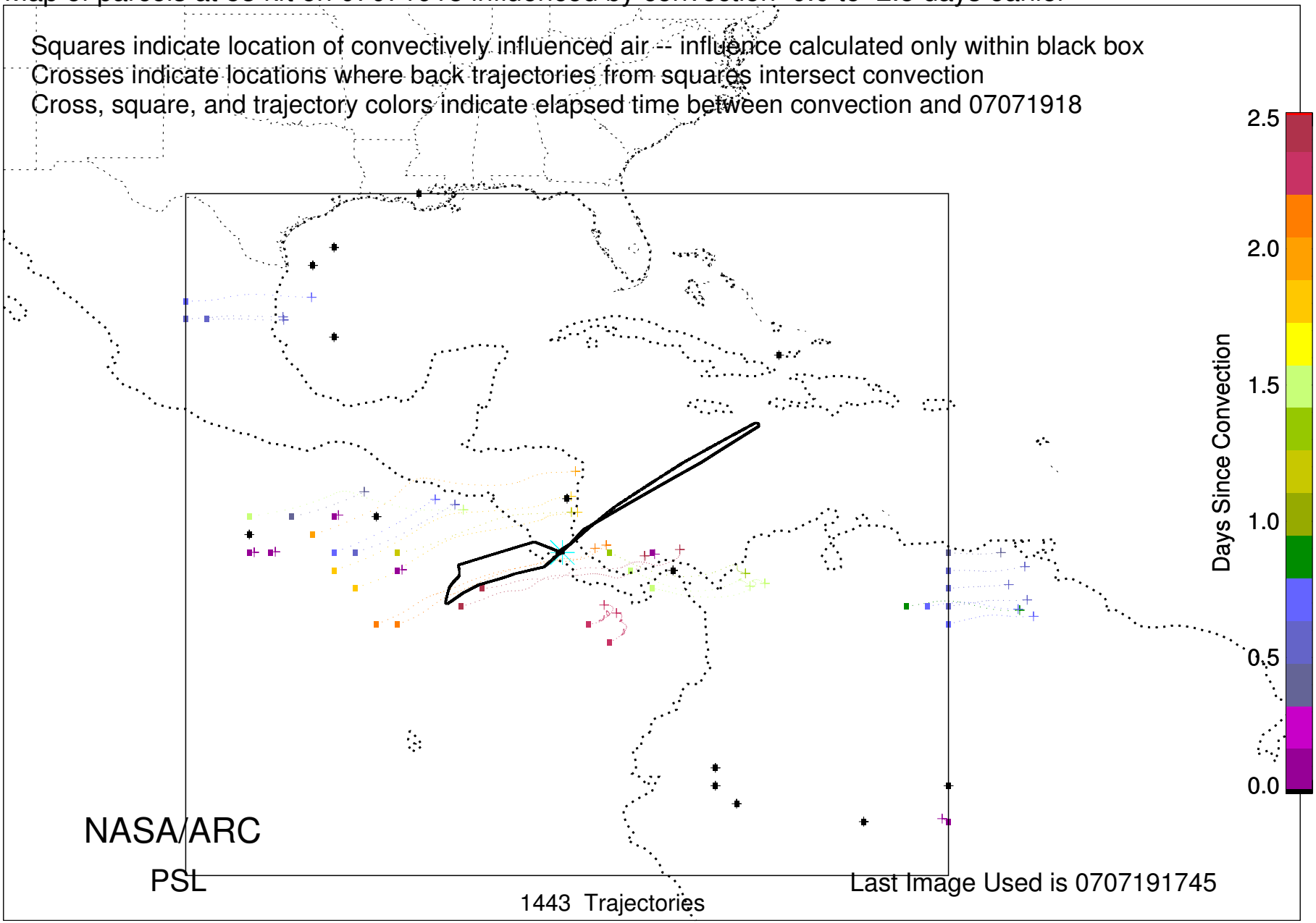

Map of parcels at 53 kft on 07071918 influenced by convection 2.5 to 5.0 days earlier

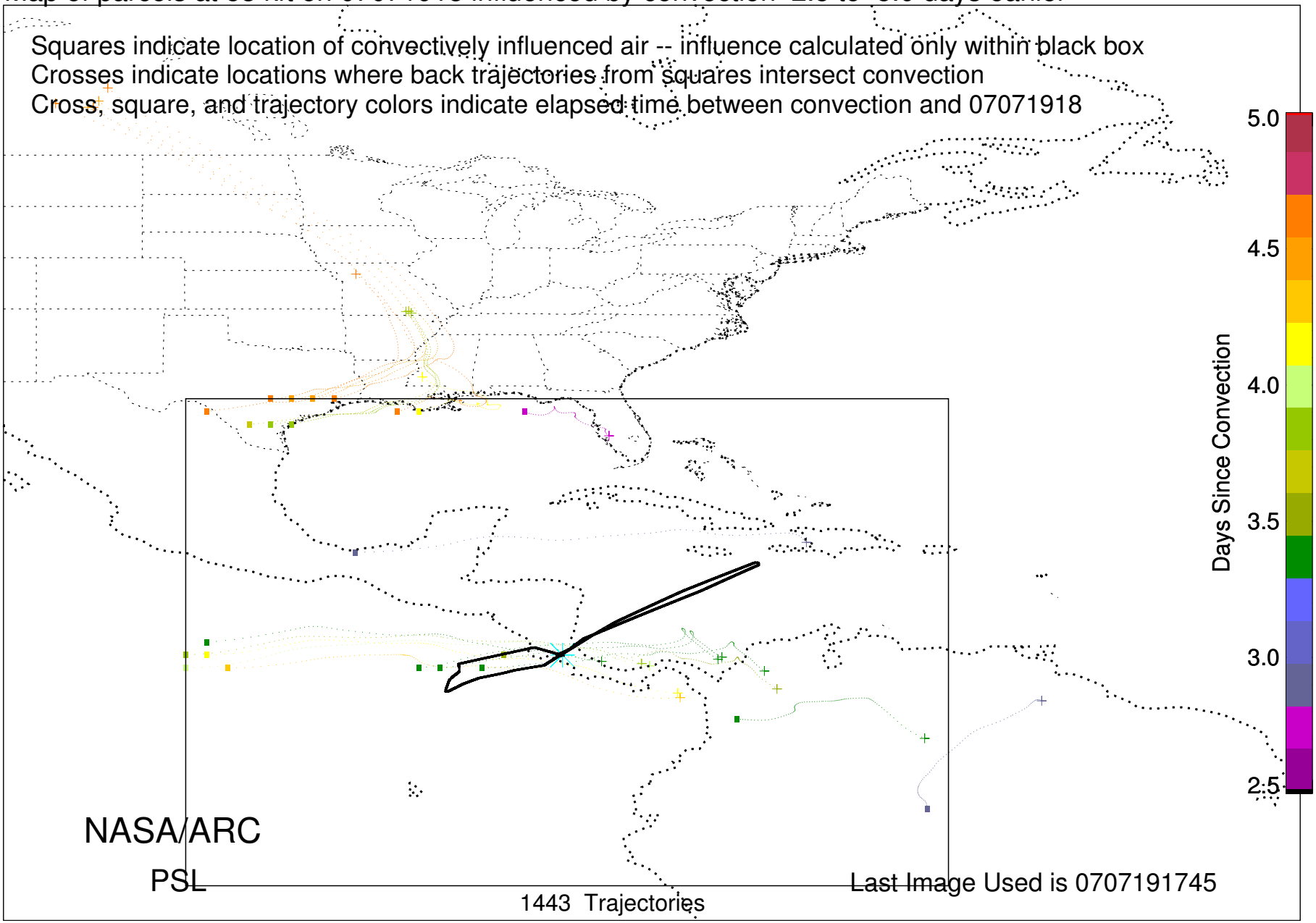

Map of parcels at 53 kft on 07071918 influenced by convection 5.0 to 7.5 days earlier

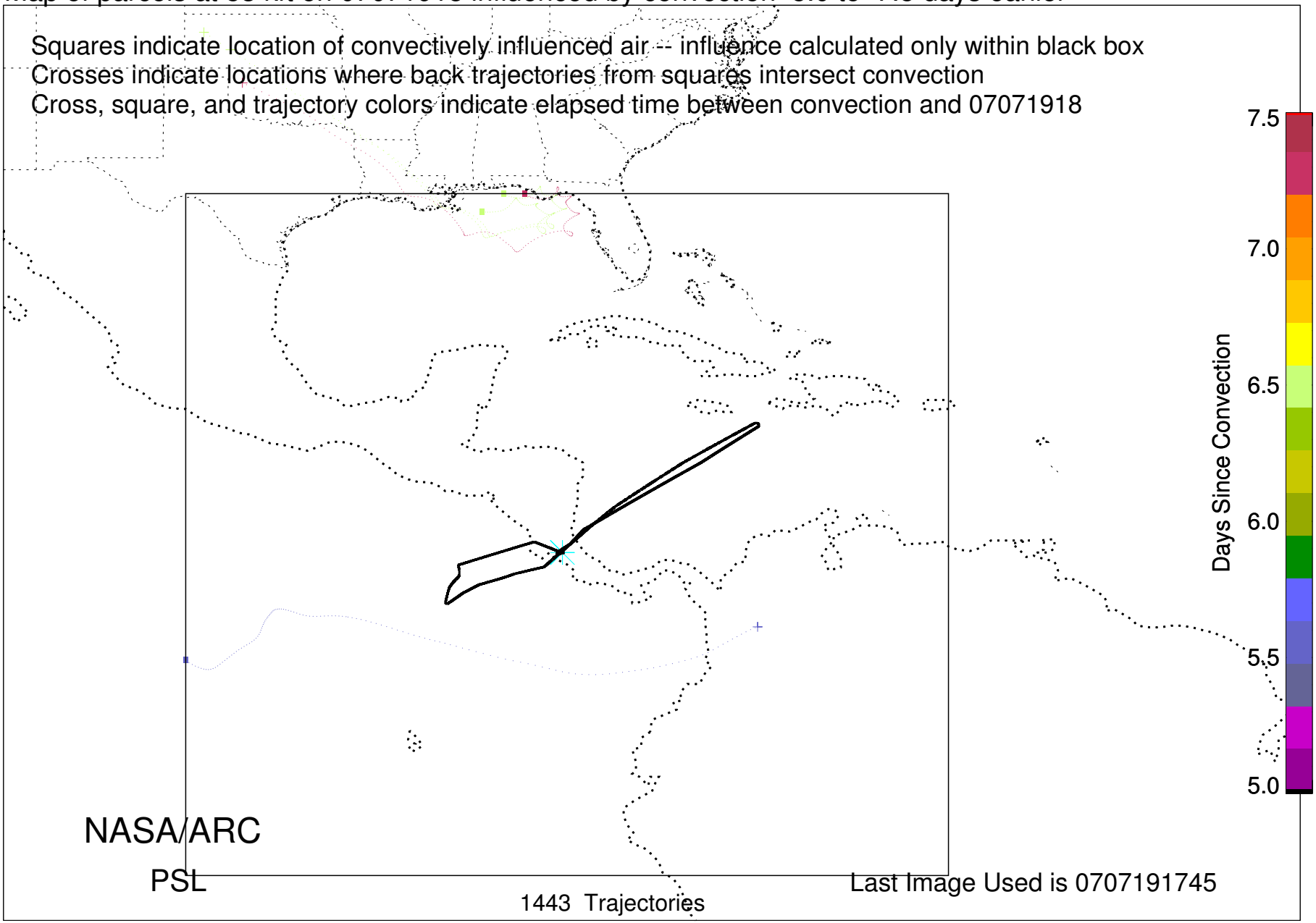
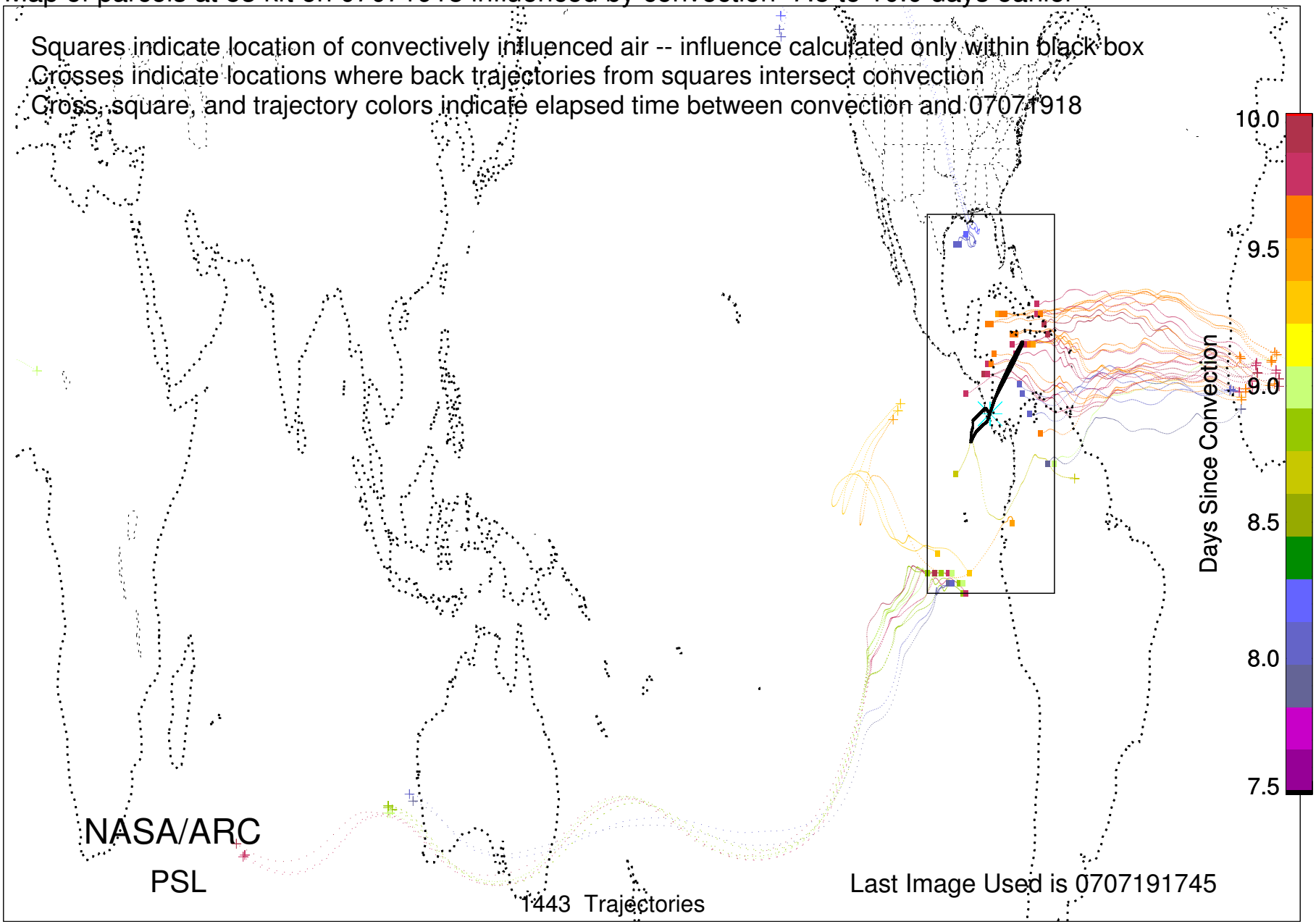
Map of parcels at 53 kft on 07071918 influenced by convection 7.5 to 10.0 days earlier