Map of parcels at 41 kft on 07071018 influenced by convection 0.0 to 2.5 days earlier

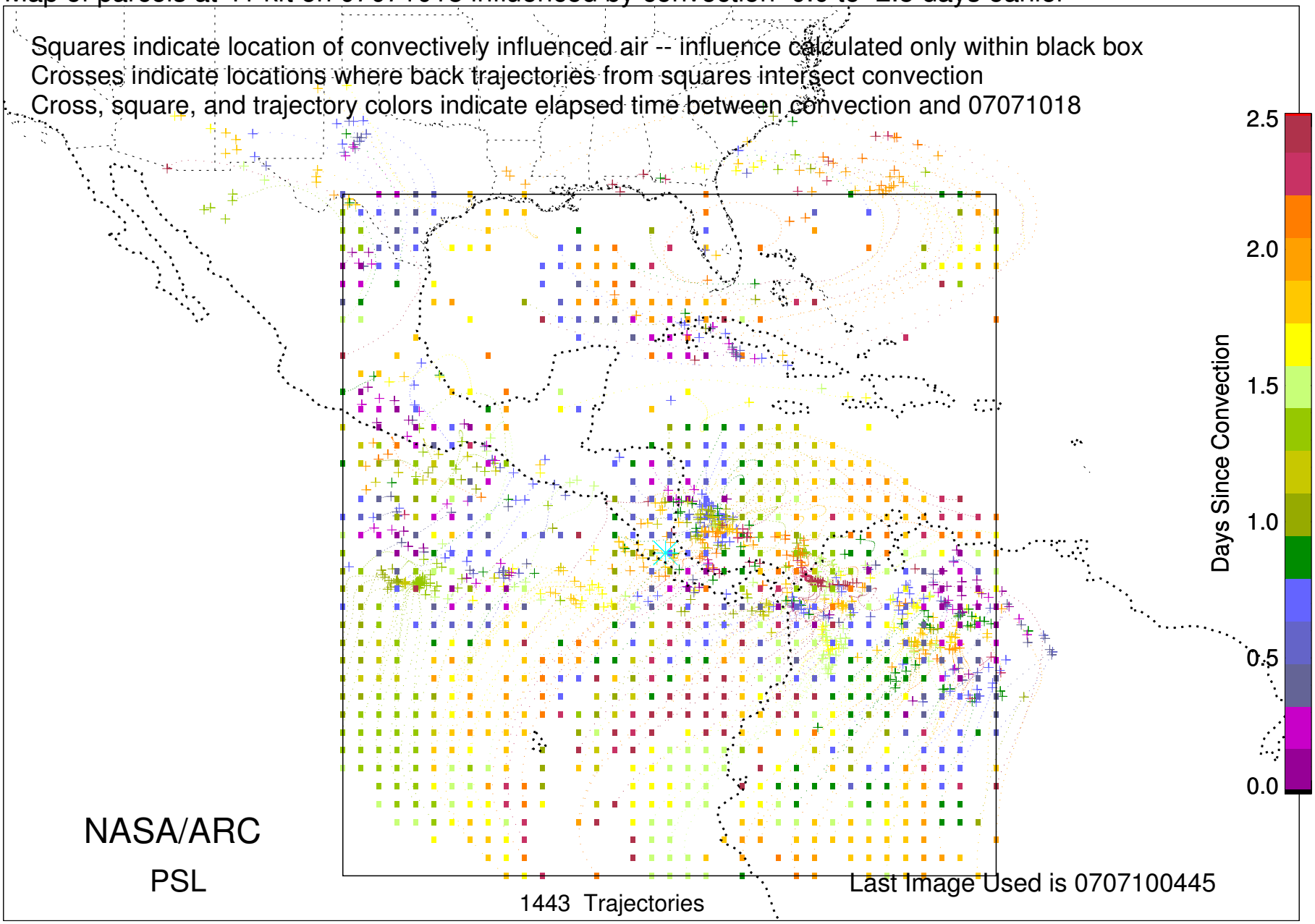

Map of parcels at 41 kft on 07071018 influenced by convection 2.5 to 5.0 days earlier

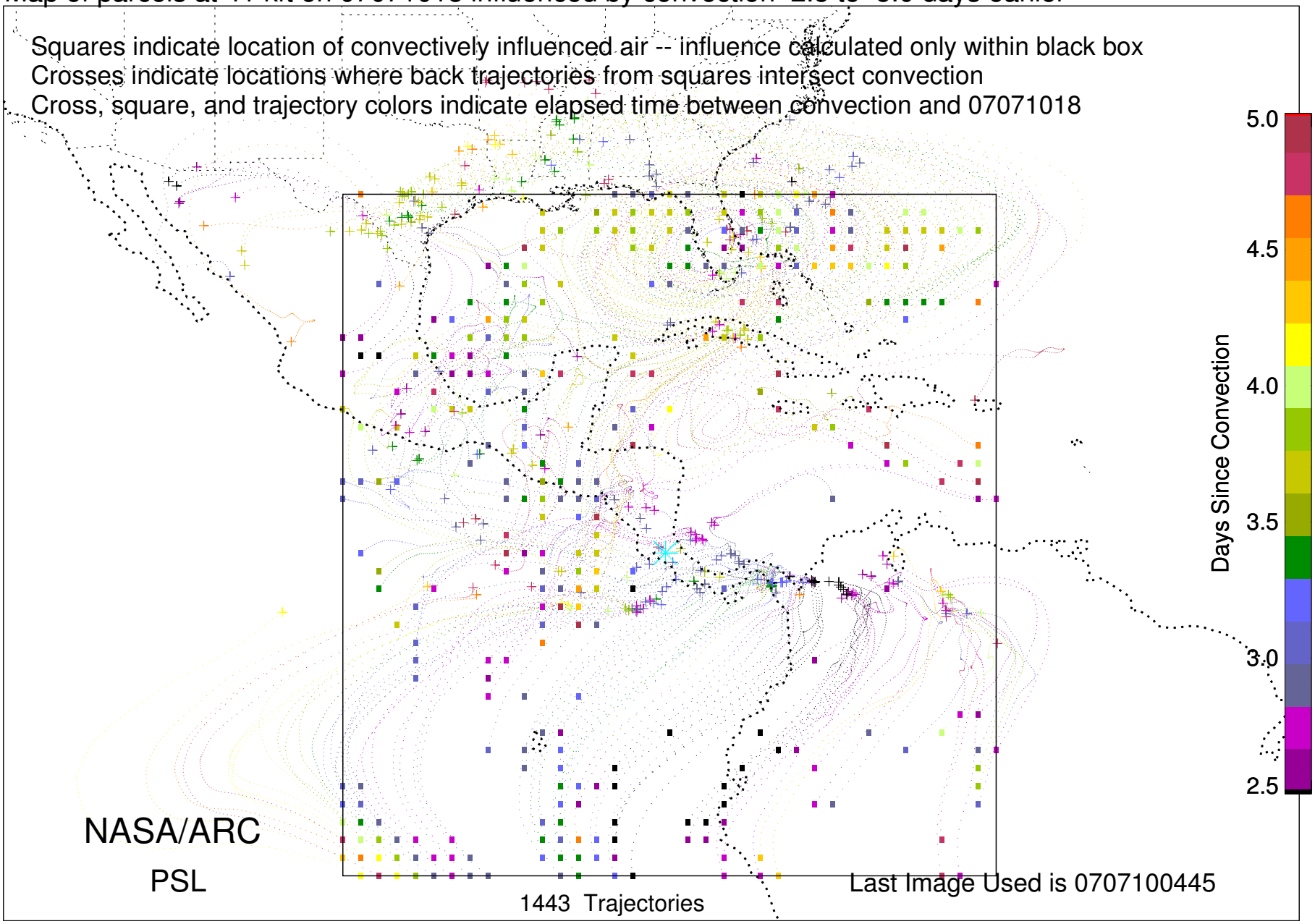

Map of parcels at 41 kft on 07071018 influenced by convection 5.0 to 7.5 days earlier

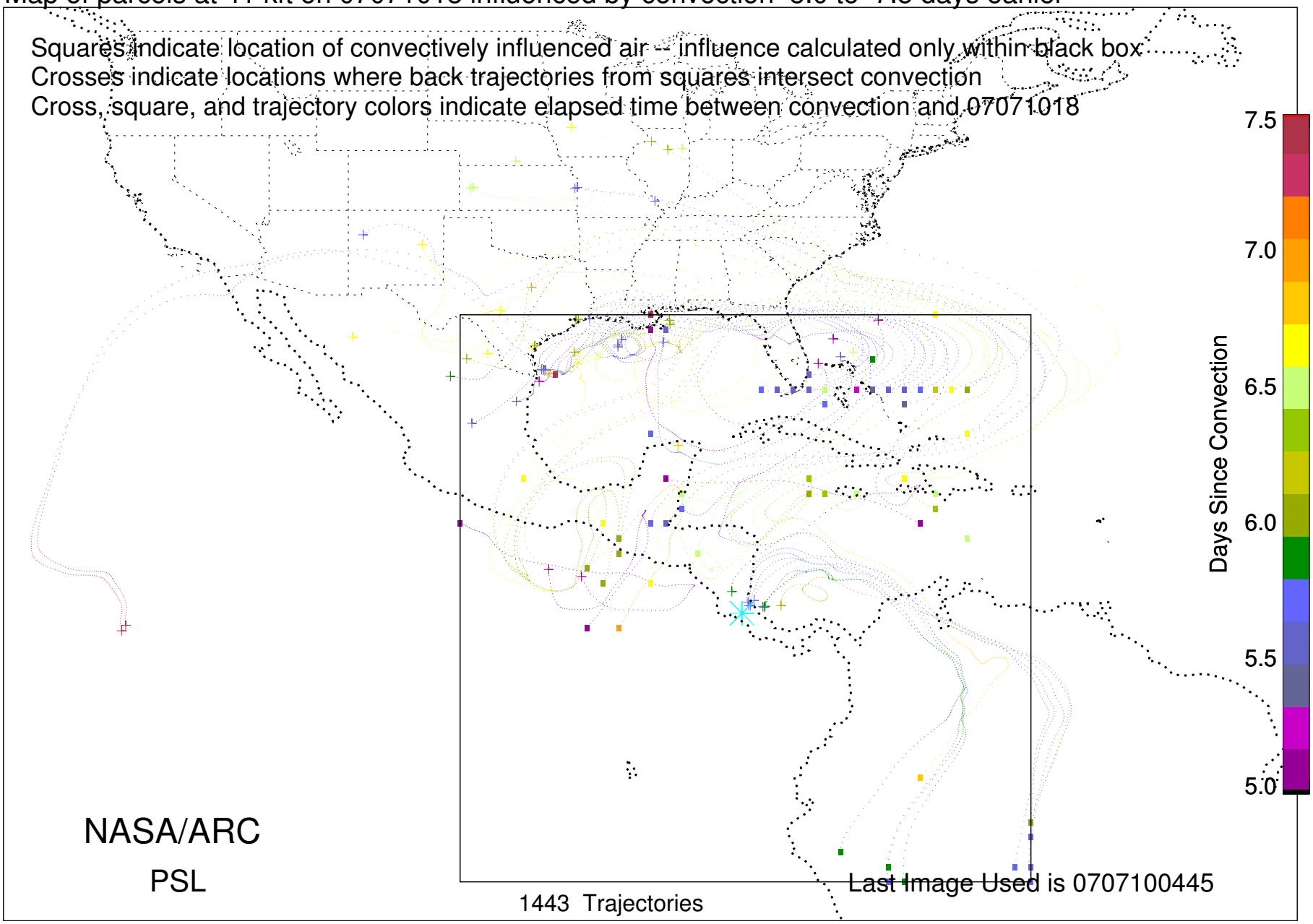
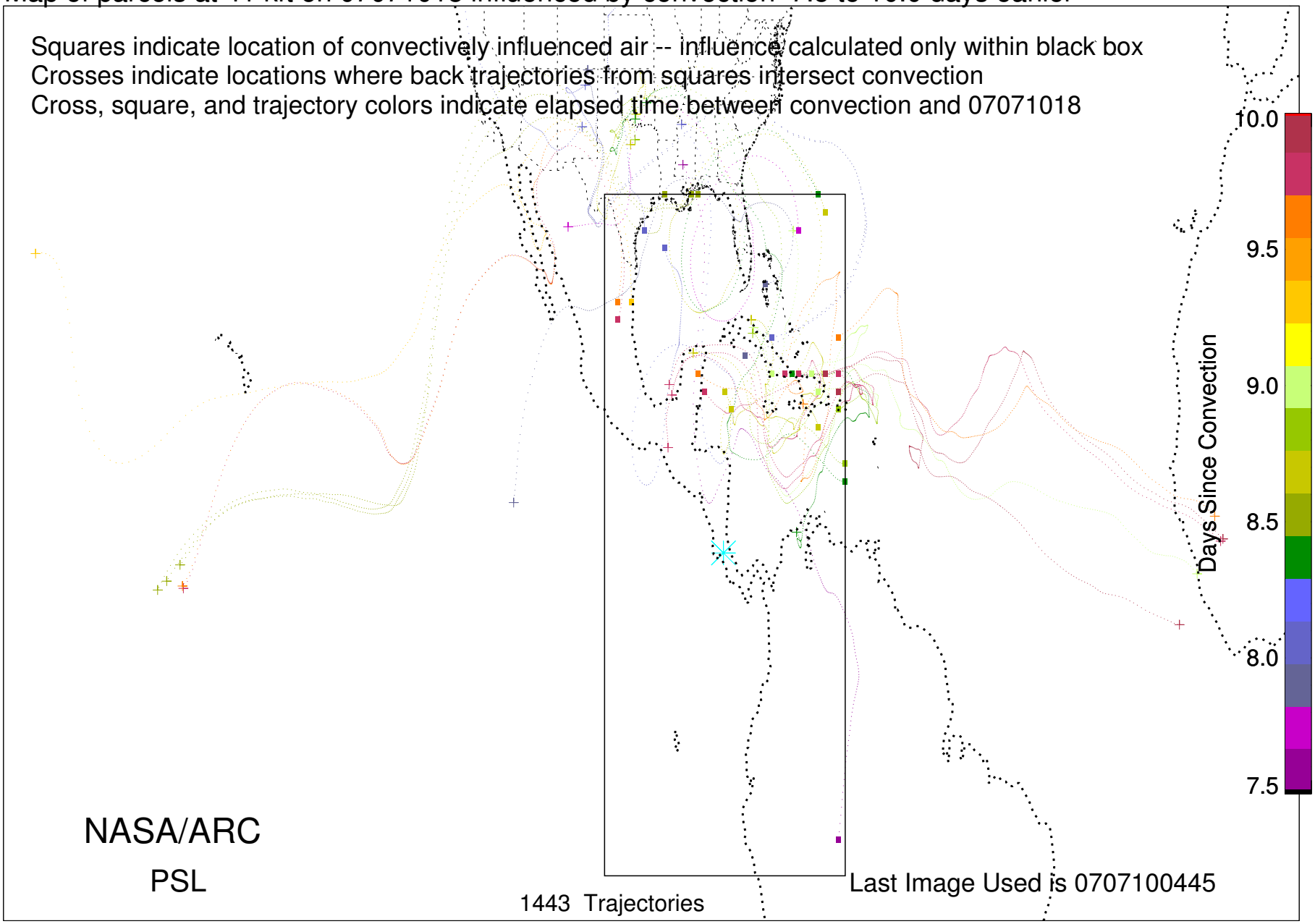
Map of parcels at 41 kft on 07071018 influenced by convection 7.5 to 10.0 days earlier