Map of parcels at 39 kft on 07070918 influenced by convection 0.0 to 2.5 days earlier

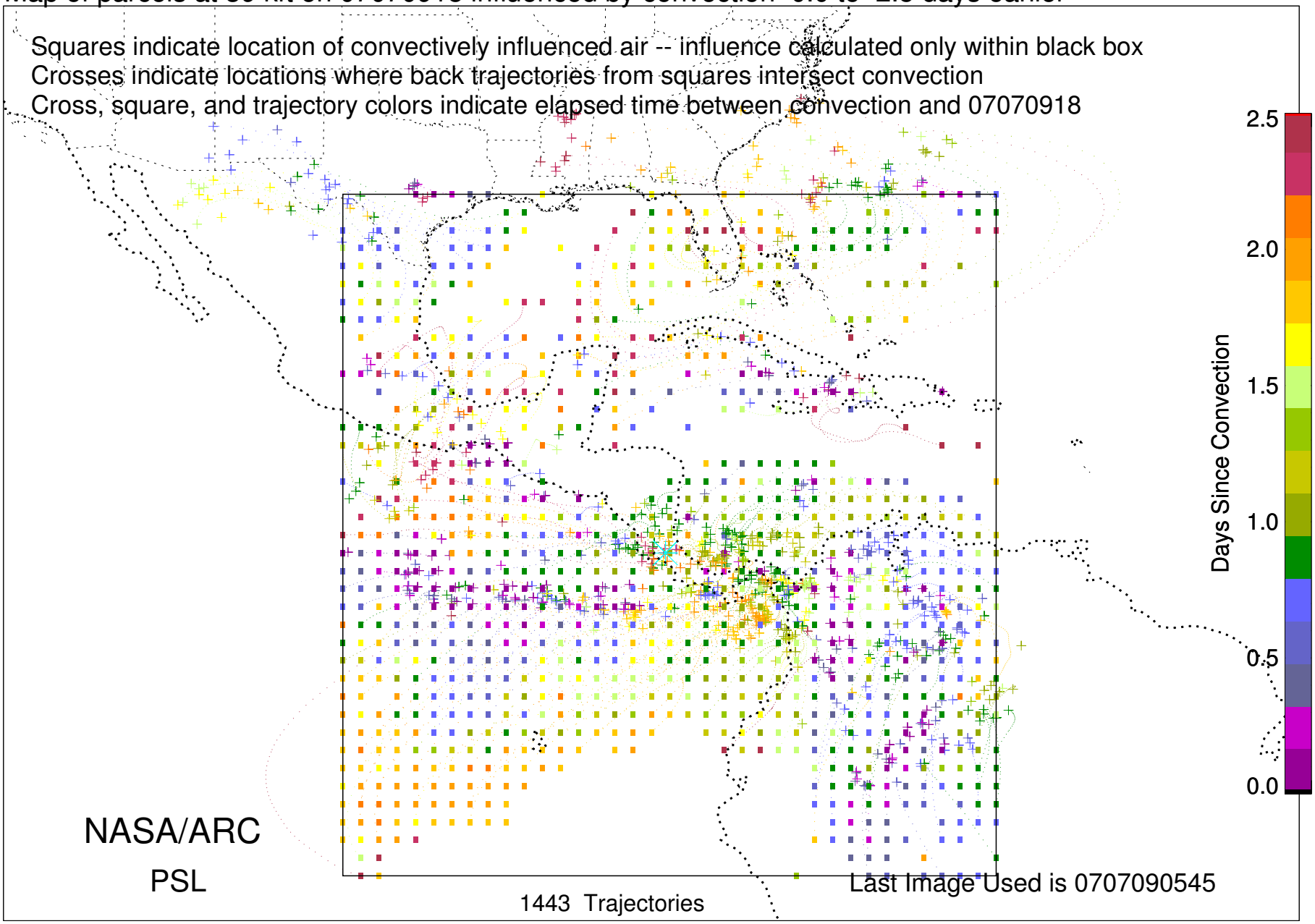

Map of parcels at 39 kft on 07070918 influenced by convection 2.5 to 5.0 days earlier

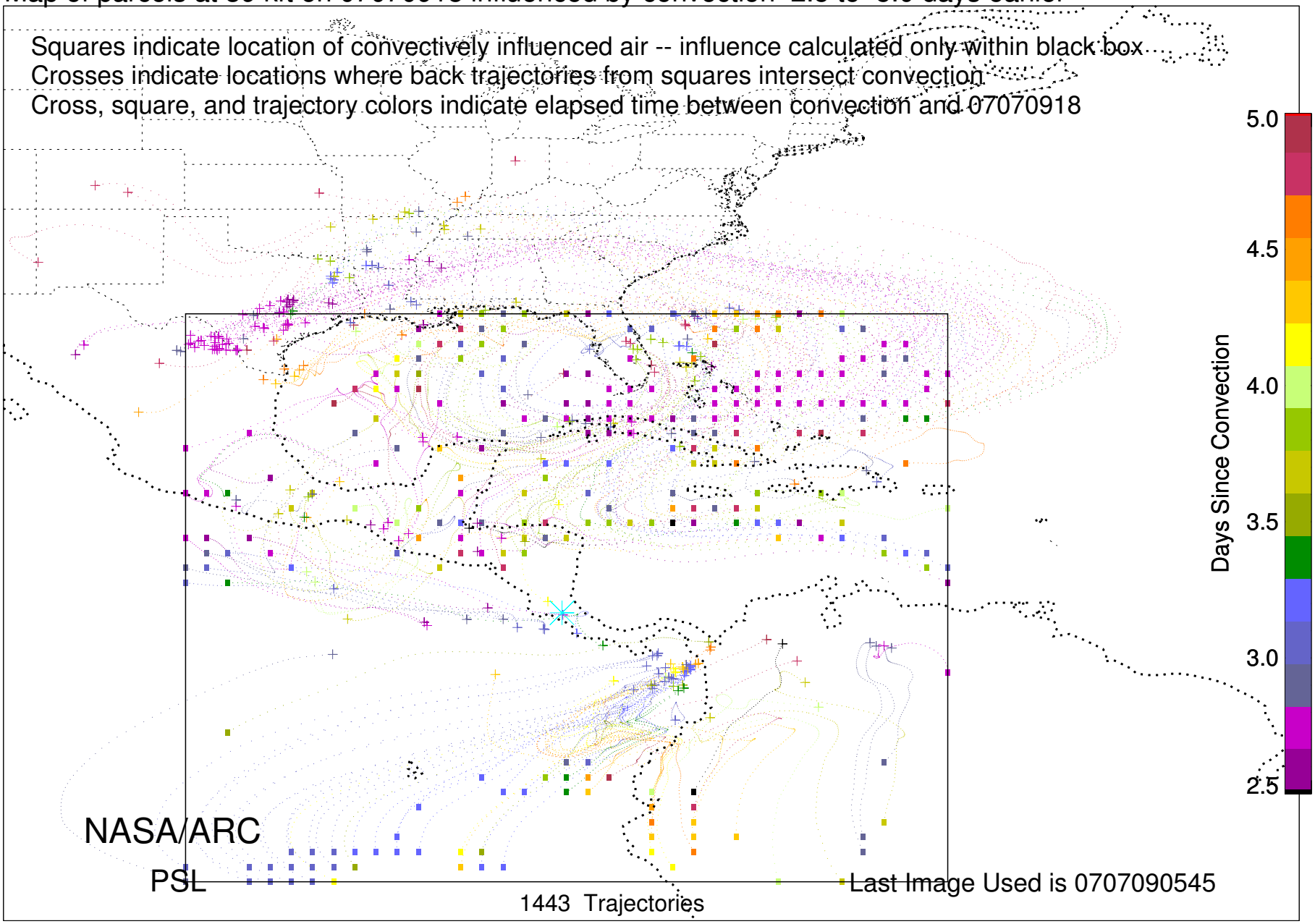

Map of parcels at 39 kft on 07070918 influenced by convection 5.0 to 7.5 days earlier

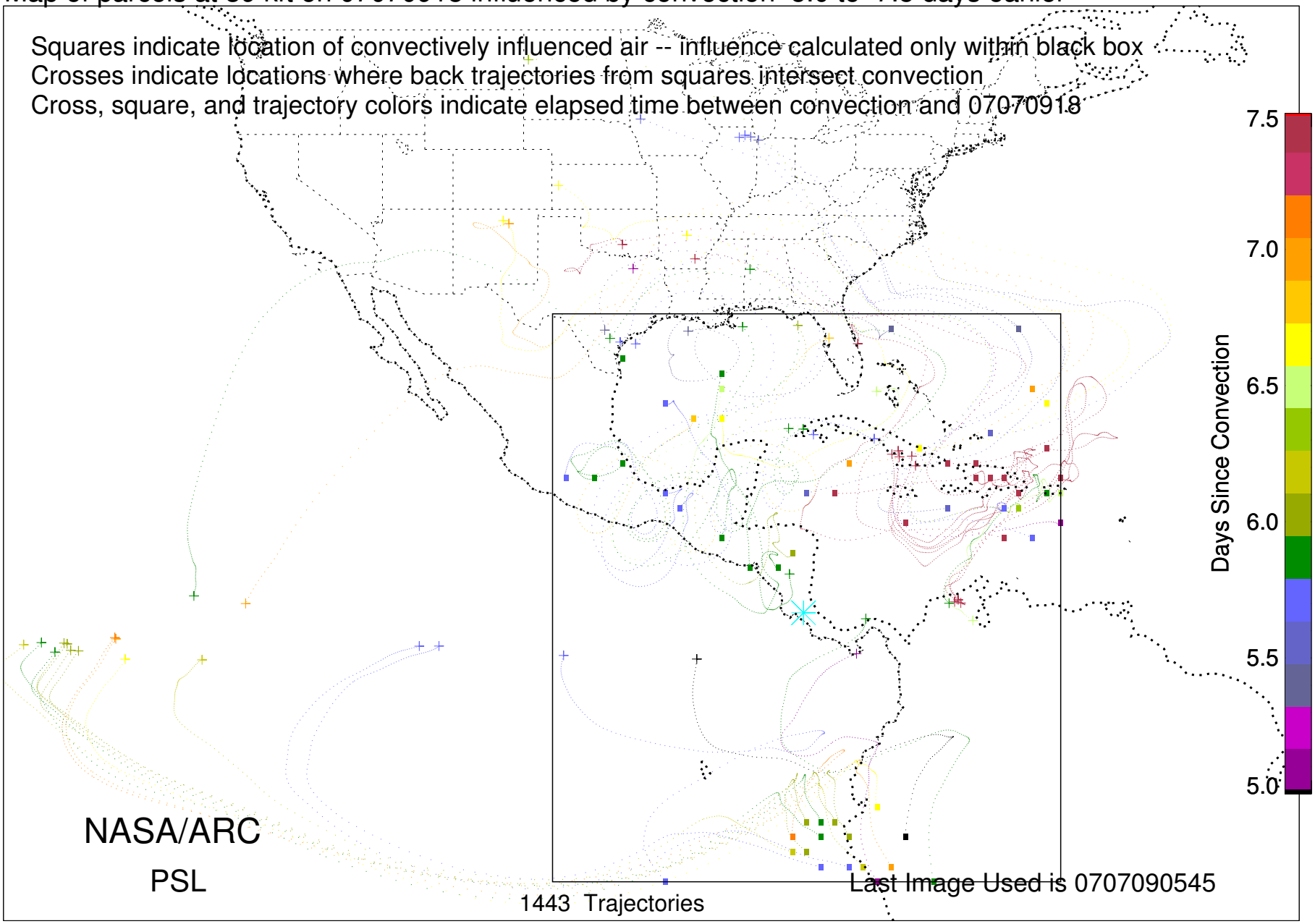
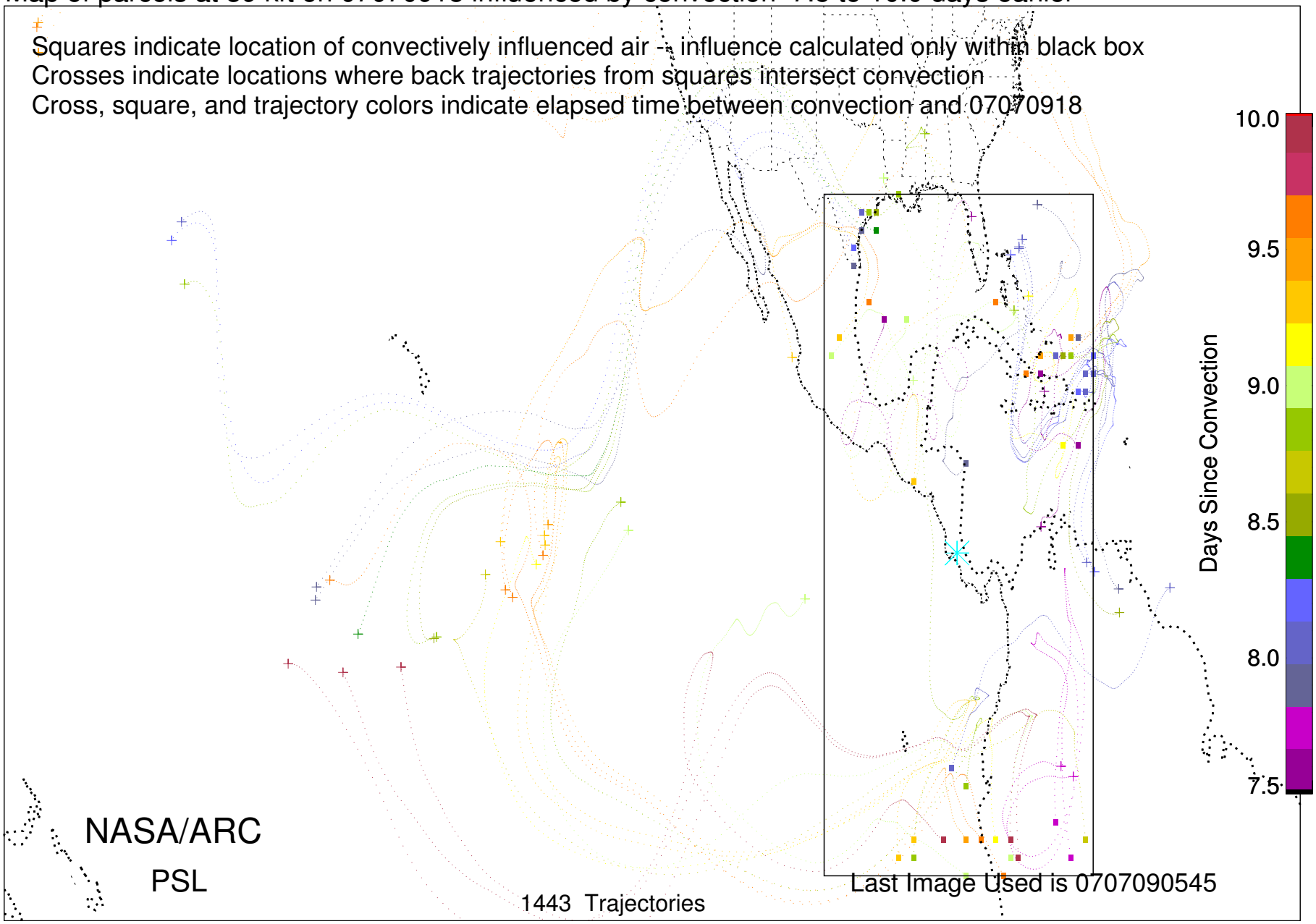
Map of parcels at 39 kft on 07070918 influenced by convection 7.5 to 10.0 days earlier