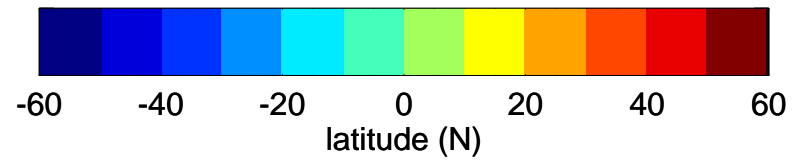
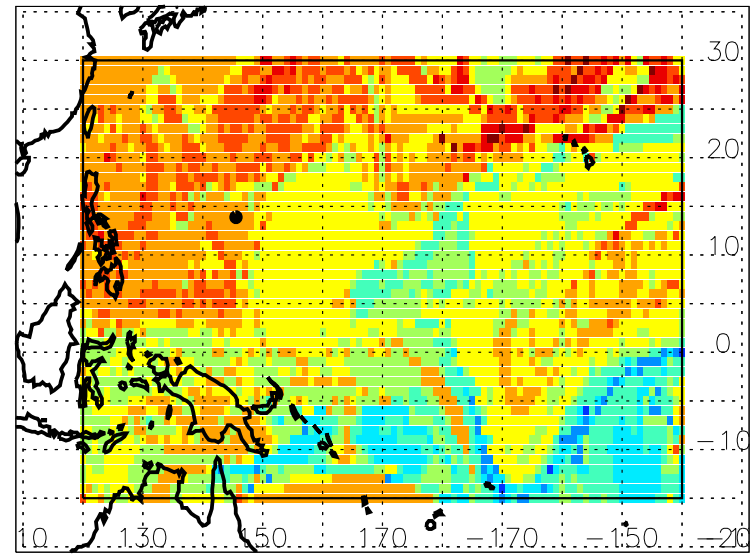
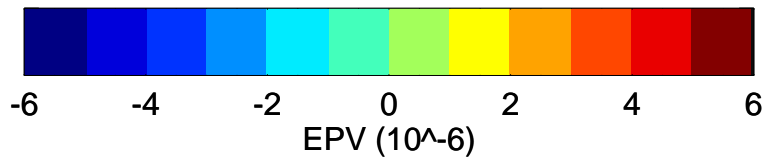
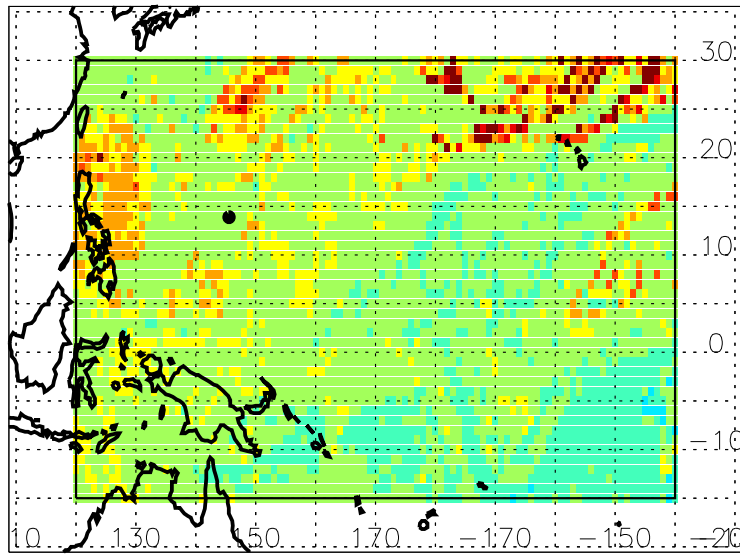


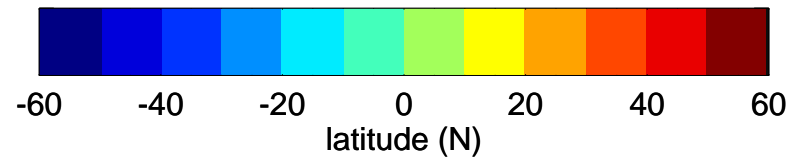
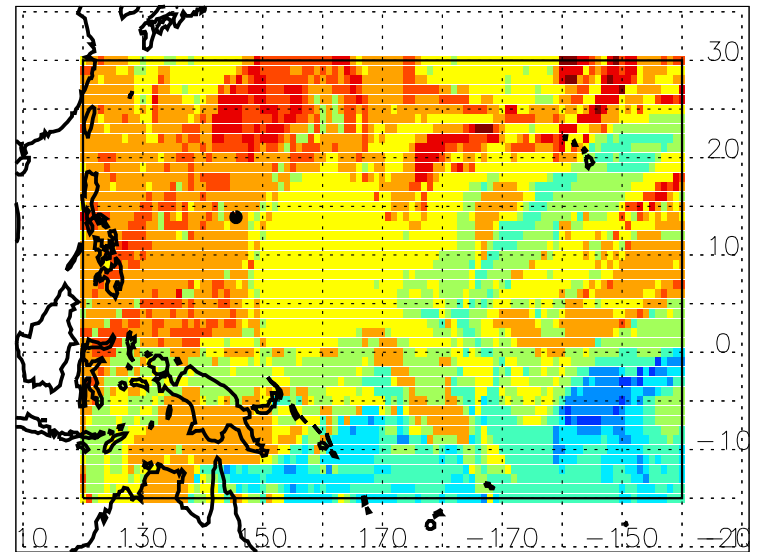
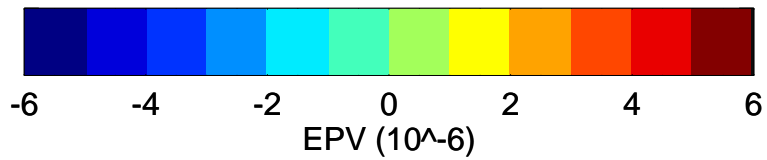
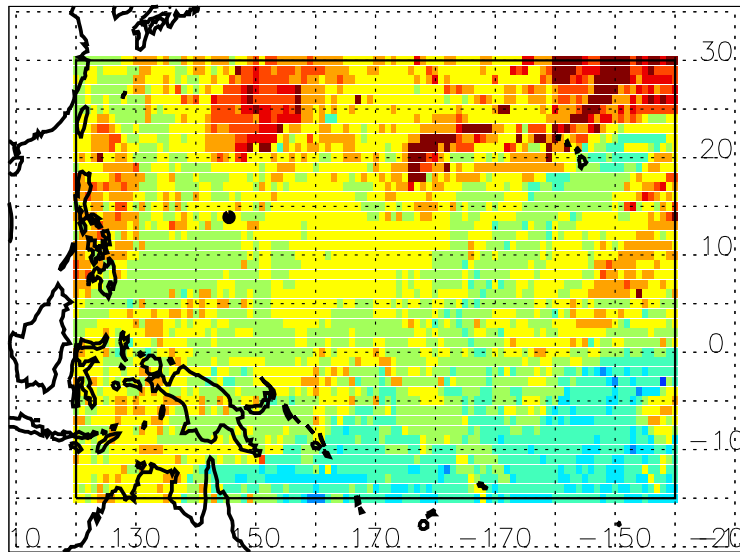
### EPV and latitude of origin of the 10-day back trajectories at 43 kft level on 09/13/2016, 06Z

(left) EPV and (right) RDF latitude at the earliest time of the back trajectories, plotted at the trajectory end locations



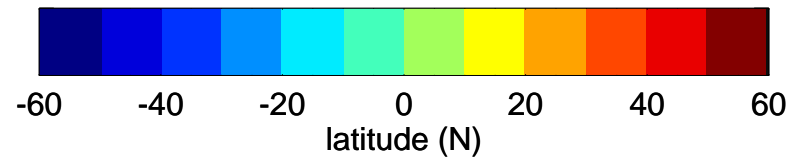
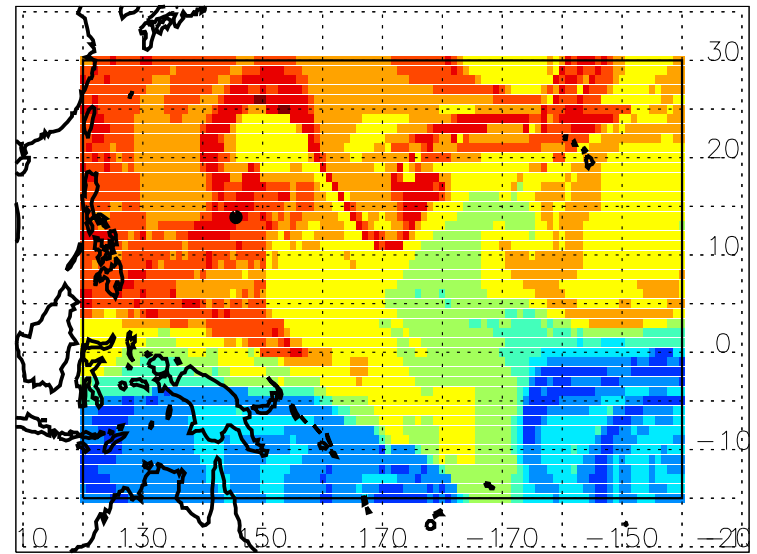
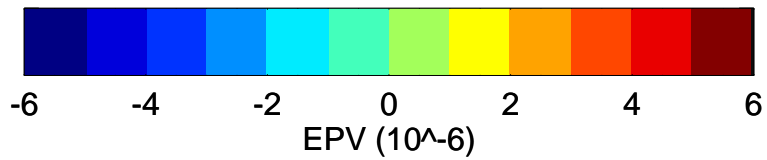
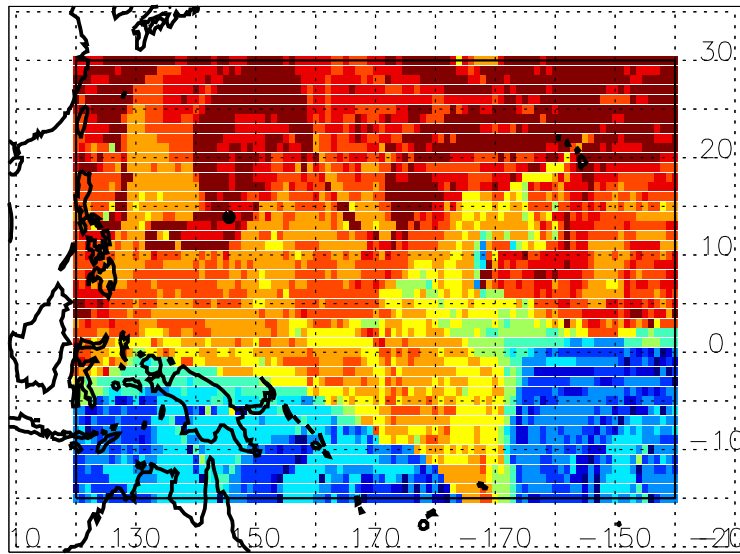
### EPV and latitude of origin of the 10-day back trajectories at 48 kft level on 09/13/2016, 06Z

(left) EPV and (right) RDF latitude at the earliest time of the back trajectories, plotted at the trajectory end locations



### EPV and latitude of origin of the 10-day back trajectories at 53 kft level on 09/13/2016, 06Z

(left) EPV and (right) RDF latitude at the earliest time of the back trajectories, plotted at the trajectory end locations



# EPV and latitude of origin of the 10-day back trajectories at 58 kft level on 09/13/2016, 06Z

(left) EPV and (right) RDF latitude at the earliest time of the back trajectories, plotted at the trajectory end locations

