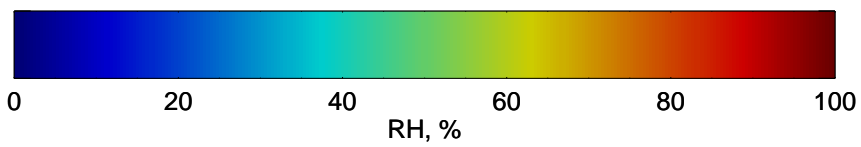
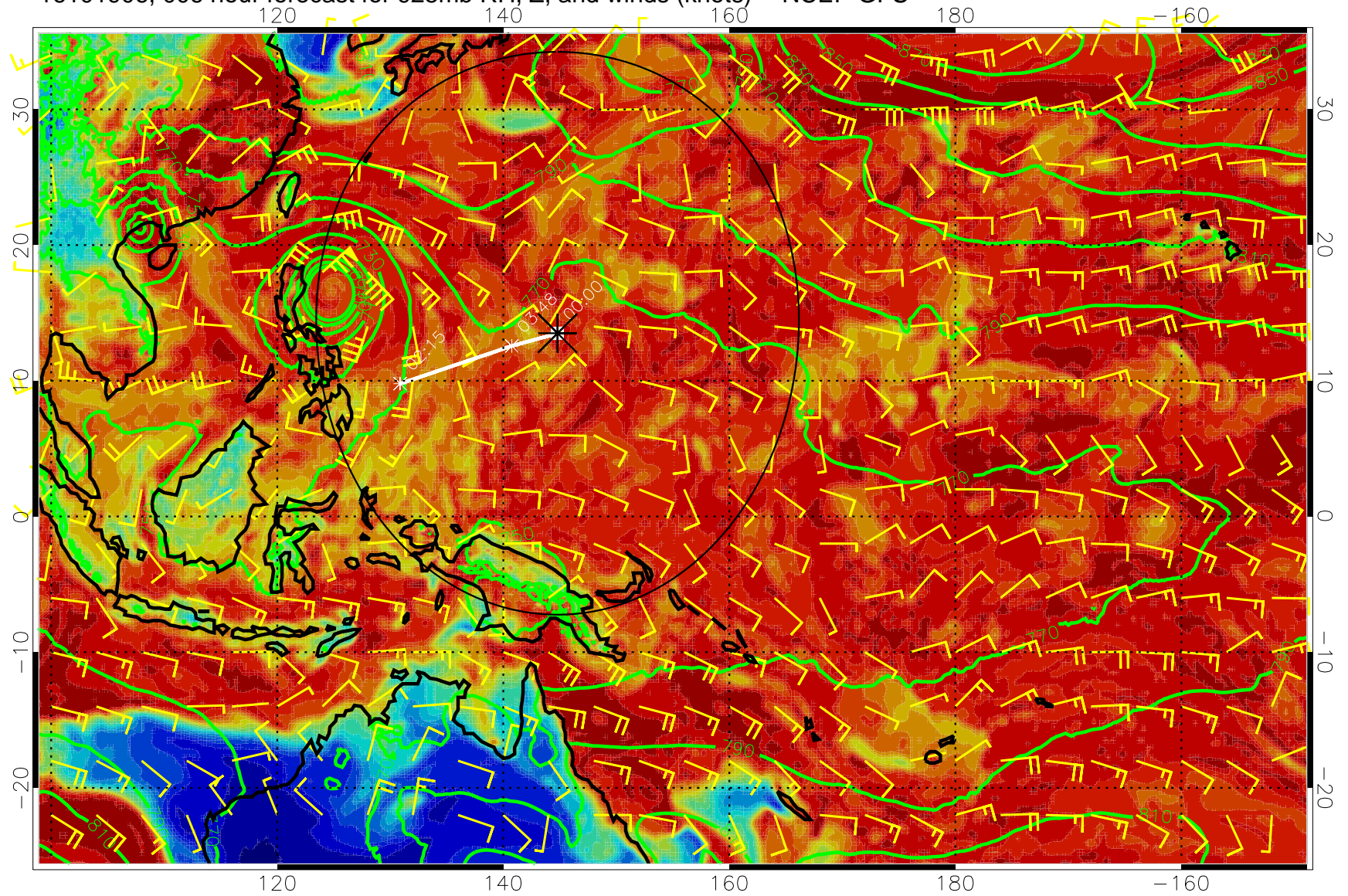
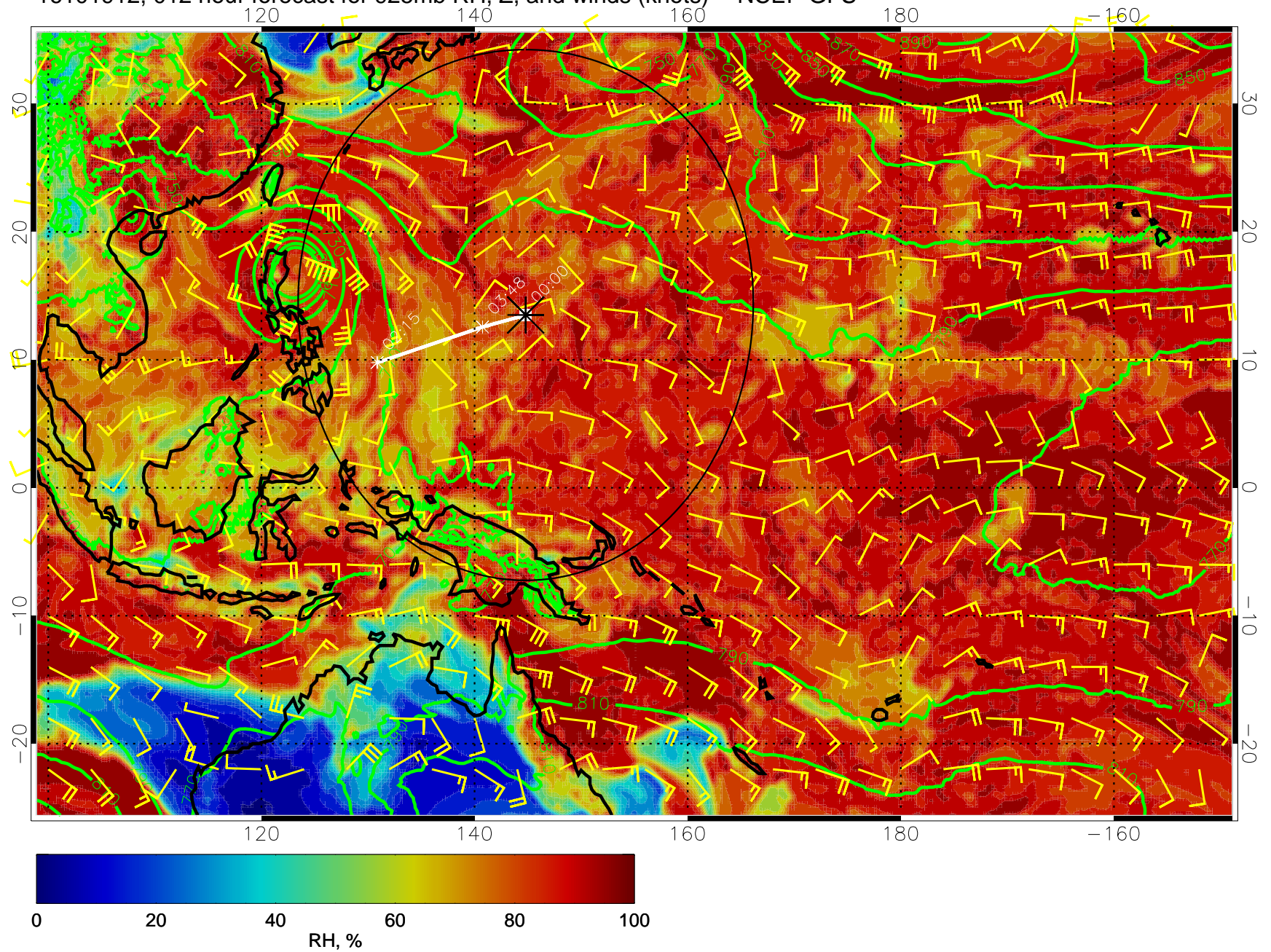


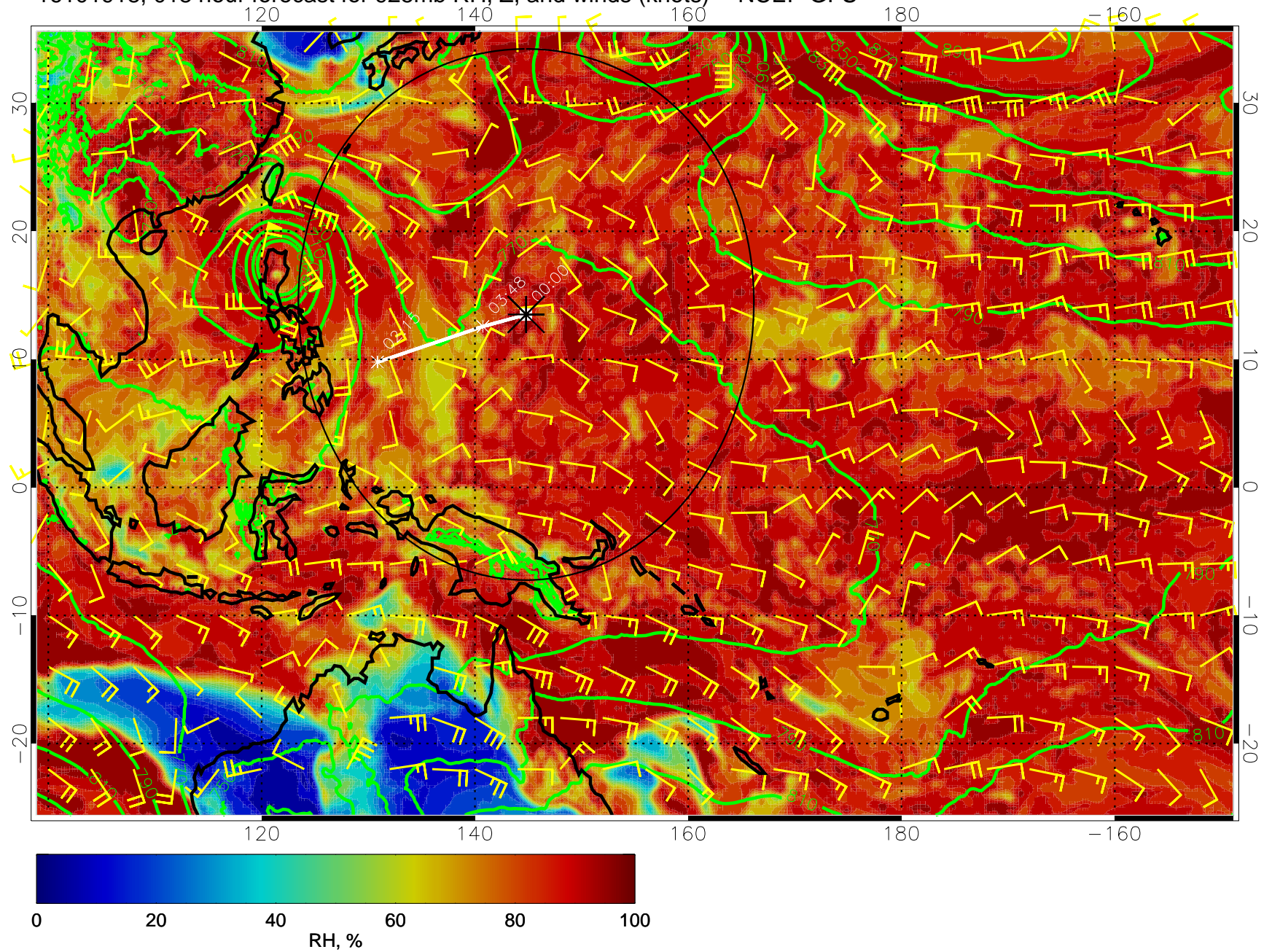
16101906, 006 hour forecast for 925mb RH, Z, and winds (knots) -- NCEP GFS



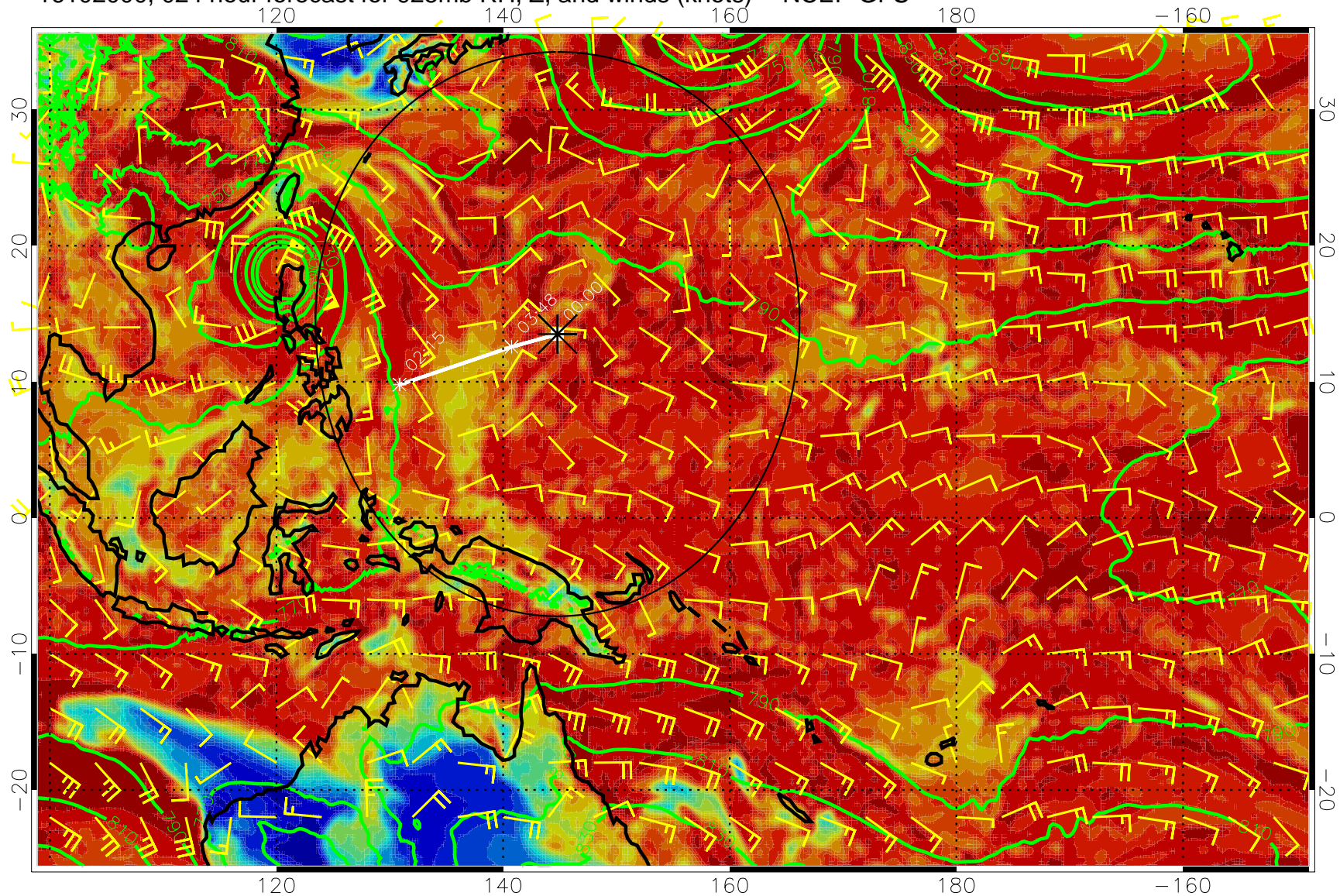
16101912, 012 hour forecast for 925mb RH, Z, and winds (knots) -- NCEP GFS



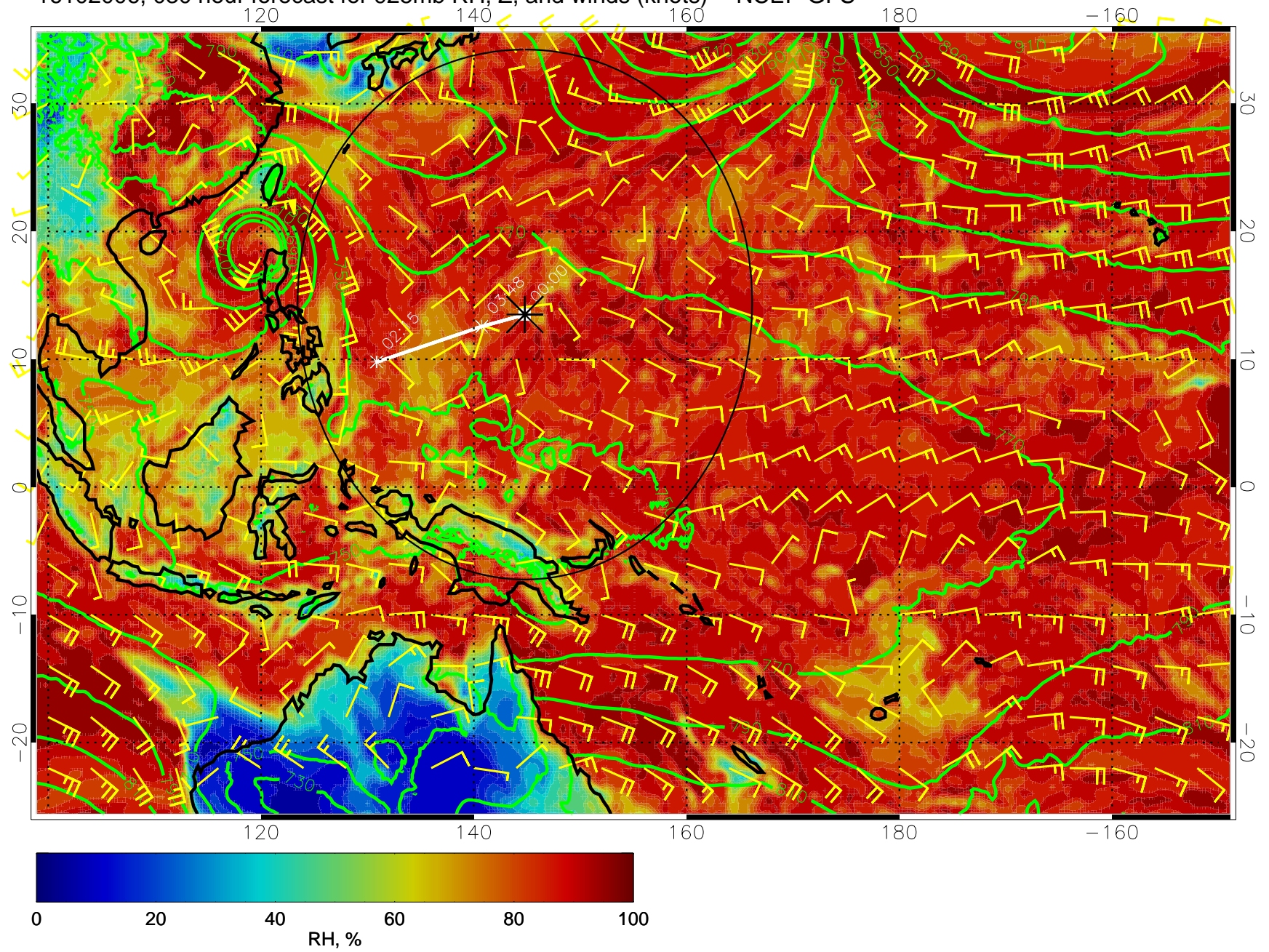
16101918, 018 hour forecast for 925mb RH, Z, and winds (knots) -- NCEP GFS



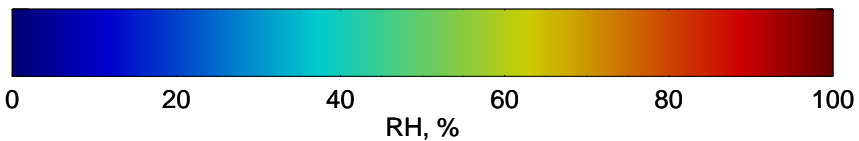
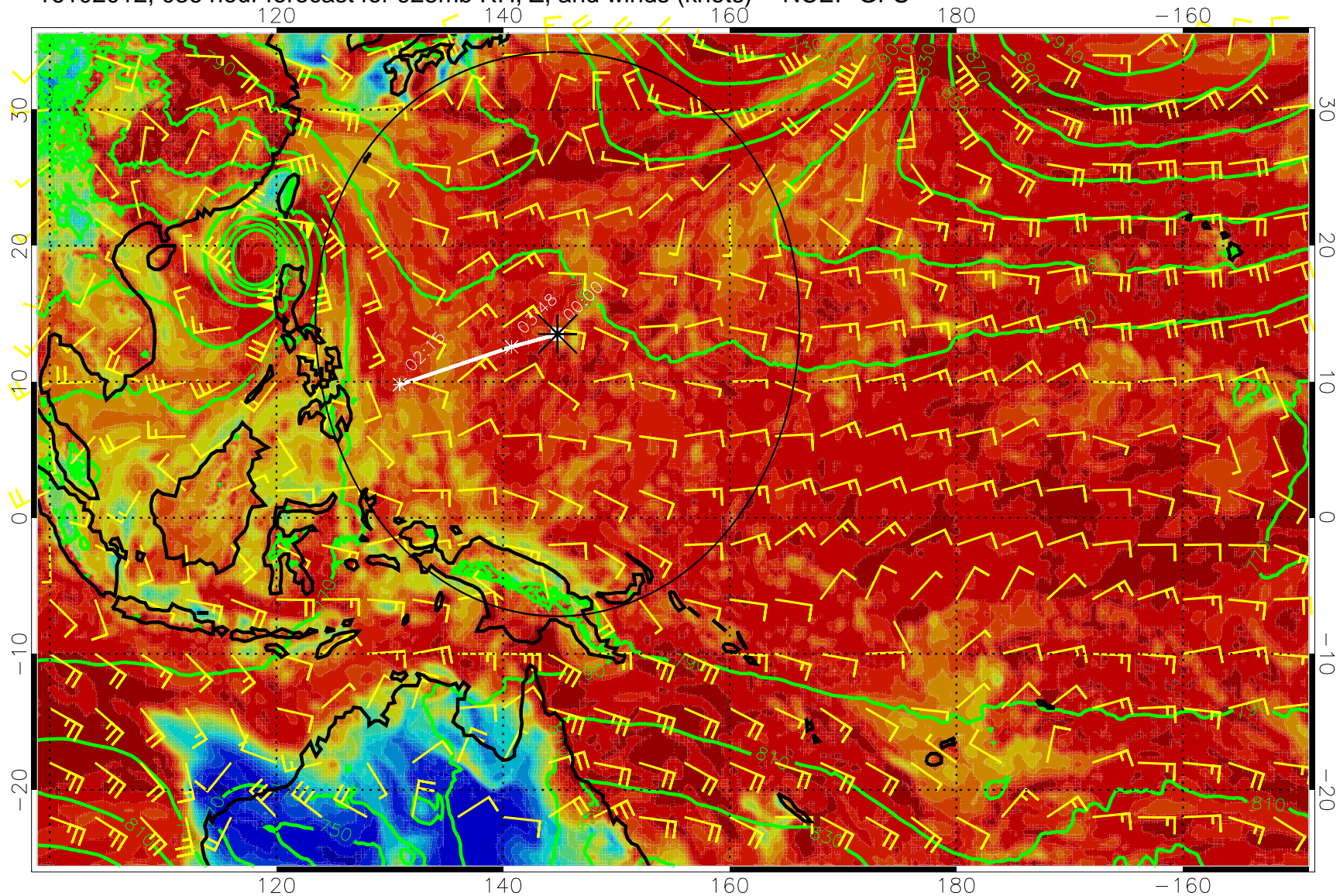
16102000, 024 hour forecast for 925mb RH, Z, and winds (knots) -- NCEP GFS



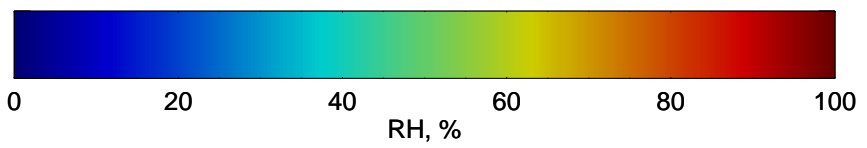
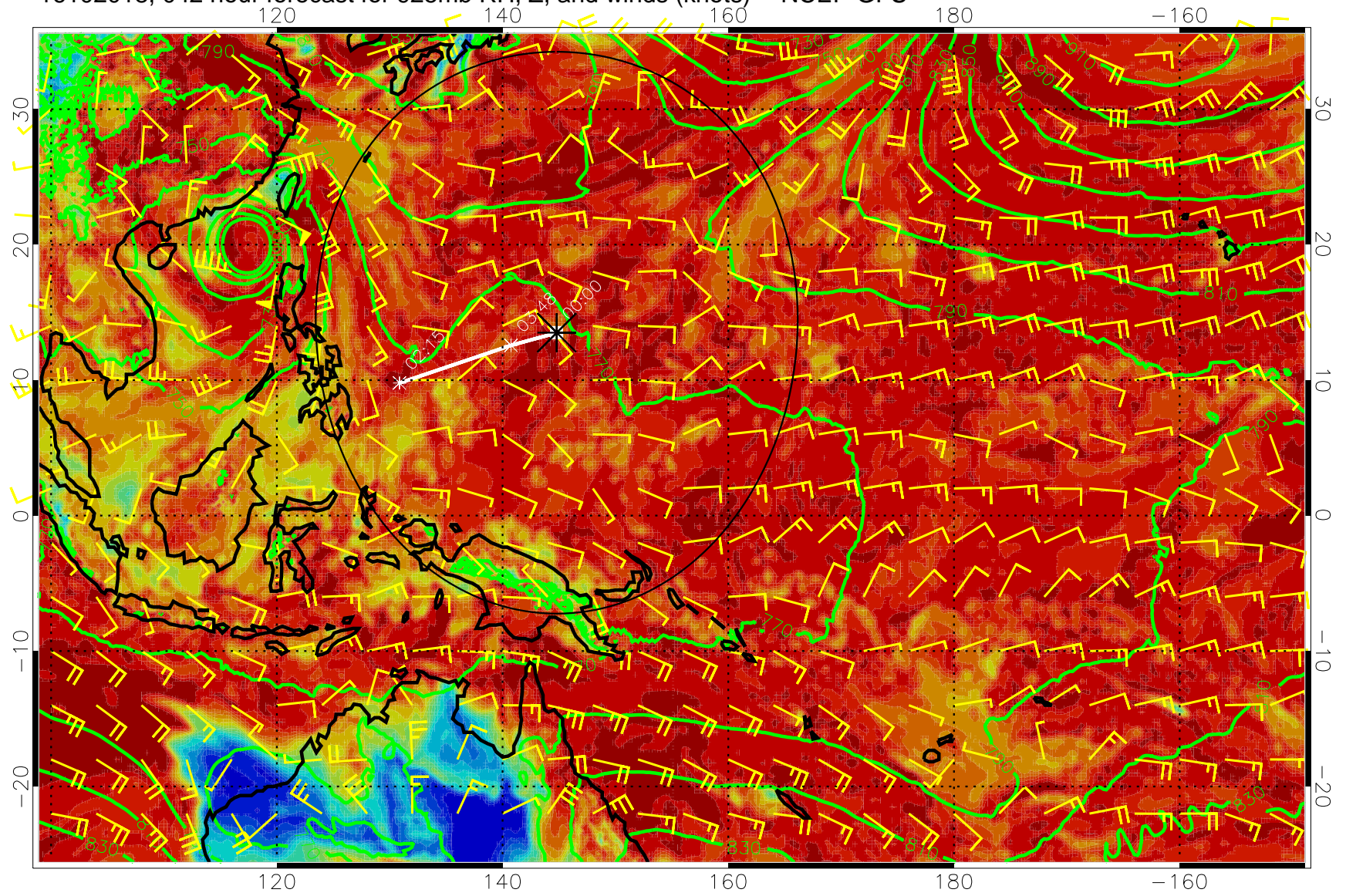
16102006, 030 hour forecast for 925mb RH, Z, and winds (knots) -- NCEP GFS



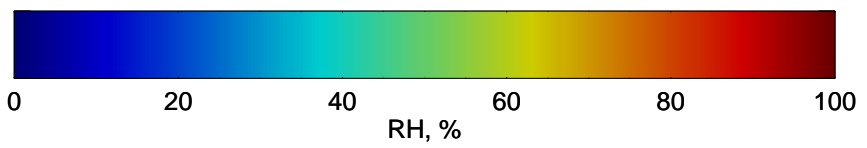
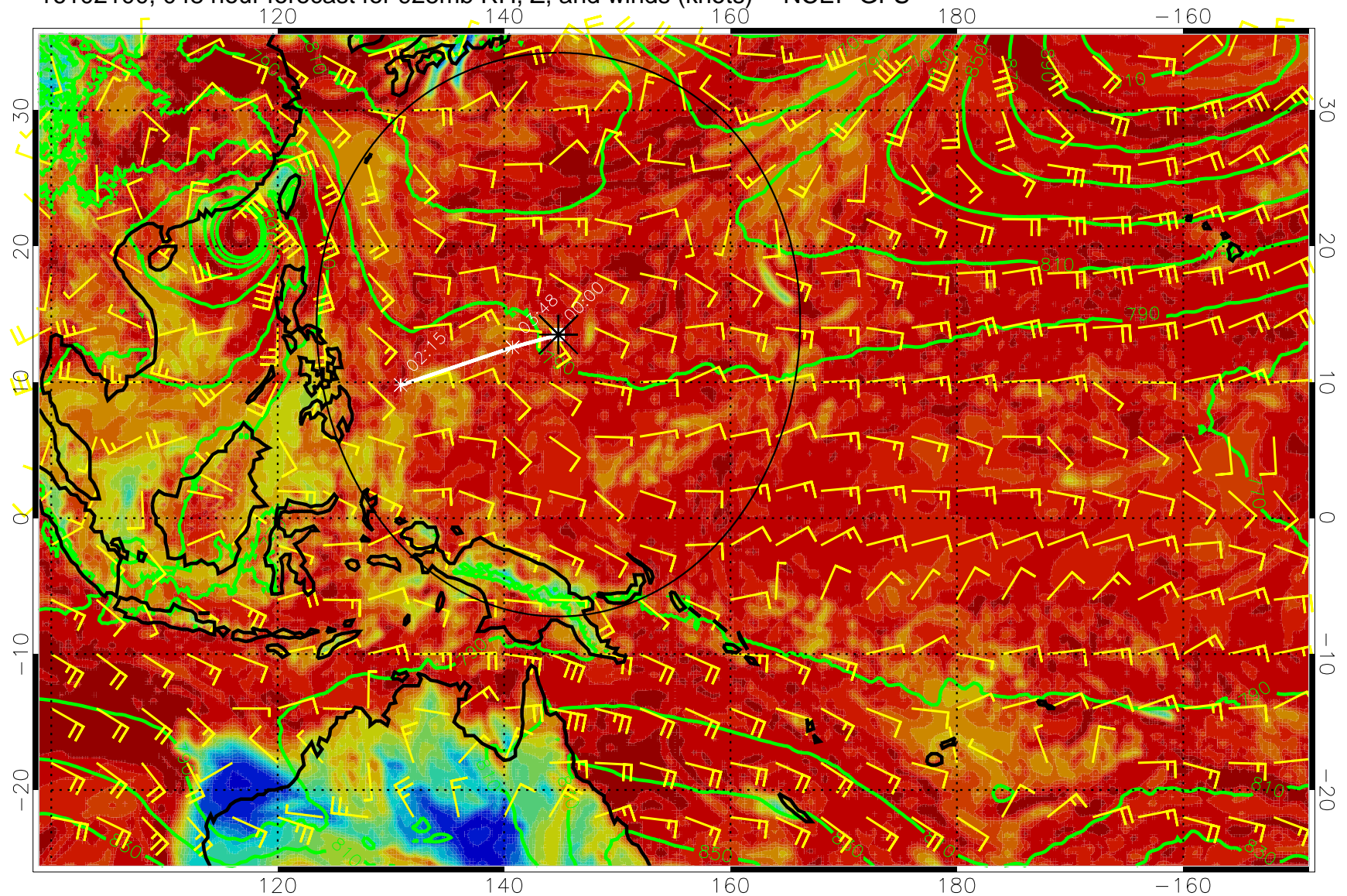
16102012, 036 hour forecast for 925mb RH, Z, and winds (knots) -- NCEP GFS



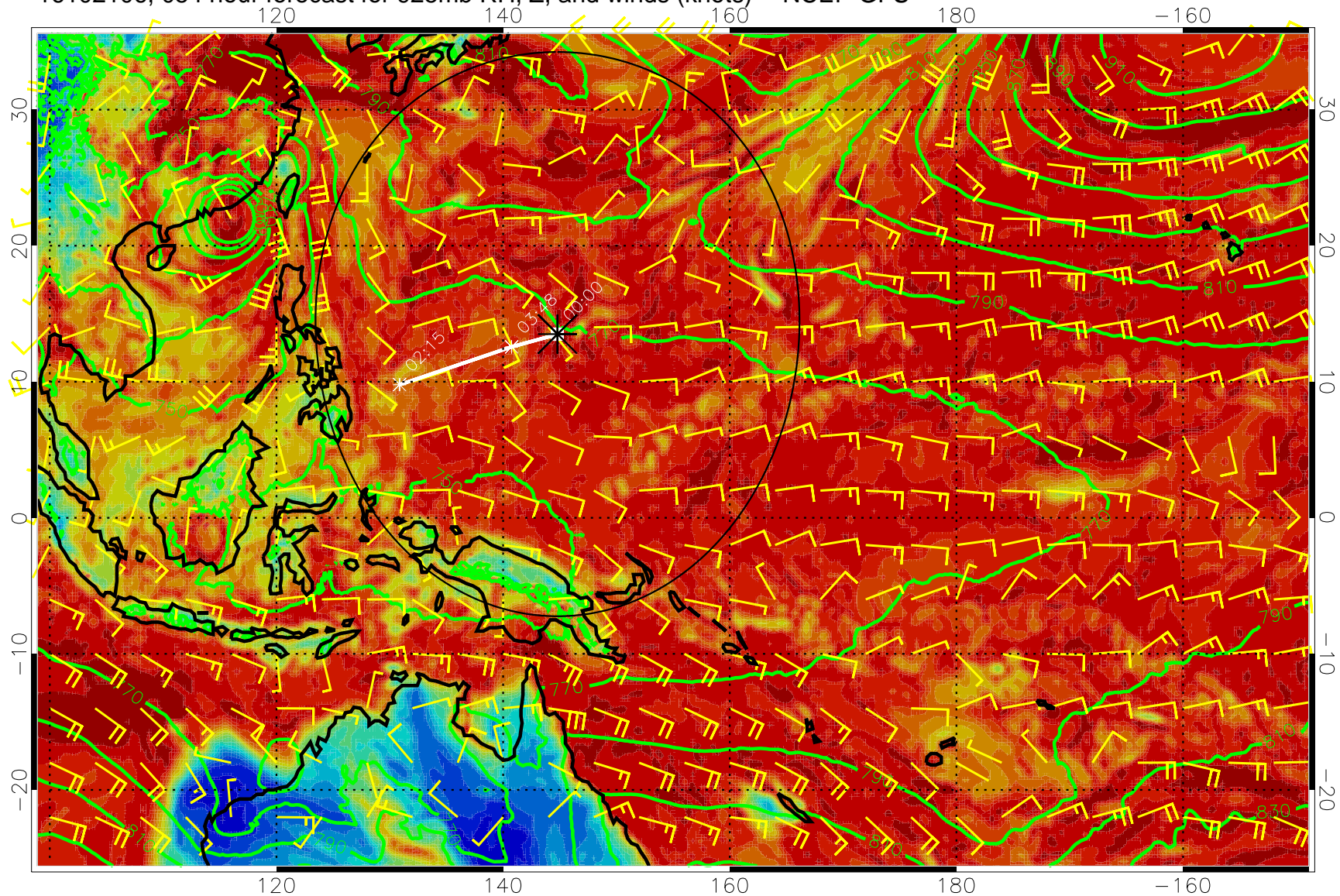
16102018, 042 hour forecast for 925mb RH, Z, and winds (knots) -- NCEP GFS



16102100, 048 hour forecast for 925mb RH, Z, and winds (knots) -- NCEP GFS

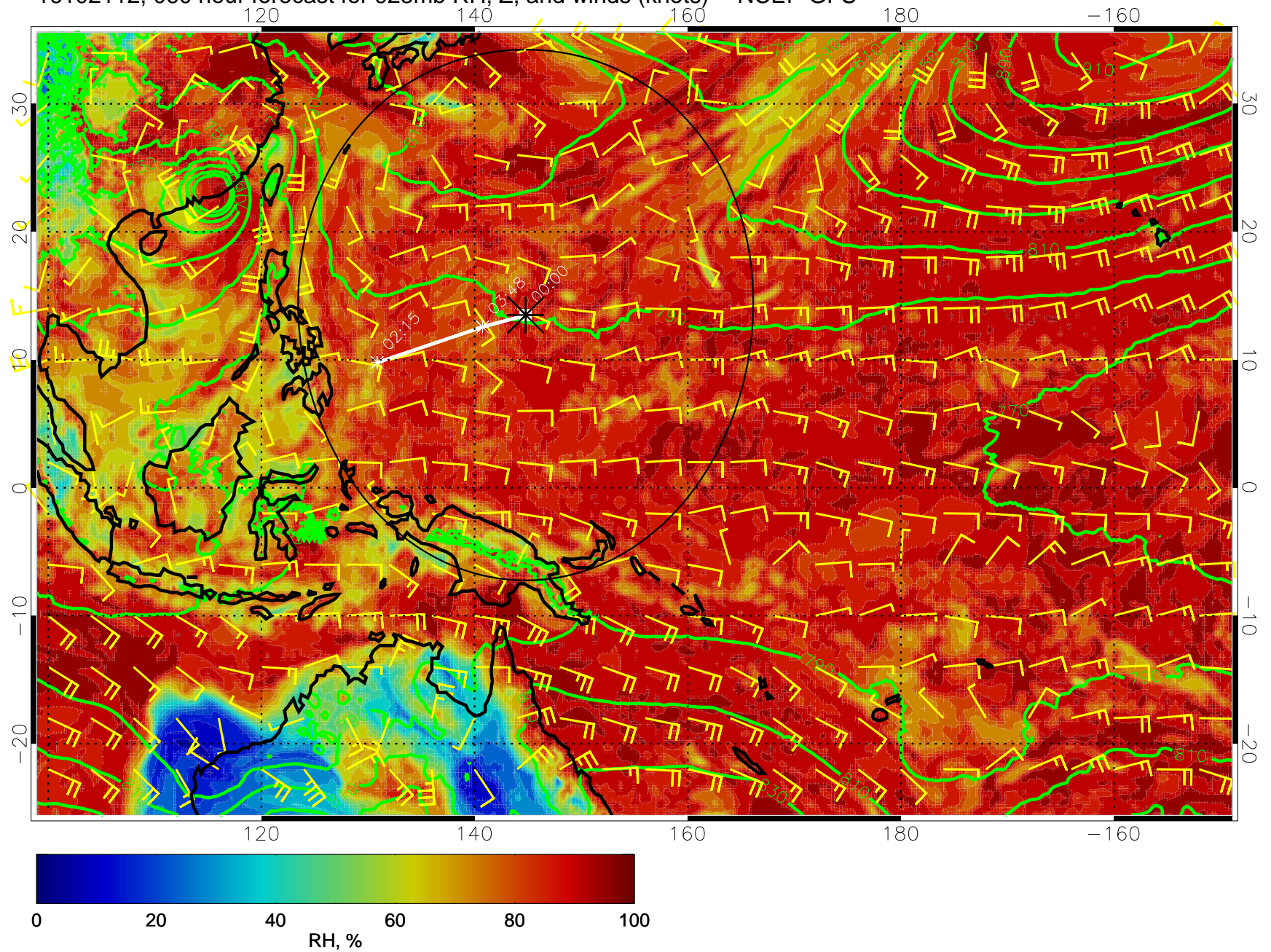


16102106, 054 hour forecast for 925mb RH, Z, and winds (knots) -- NCEP GFS

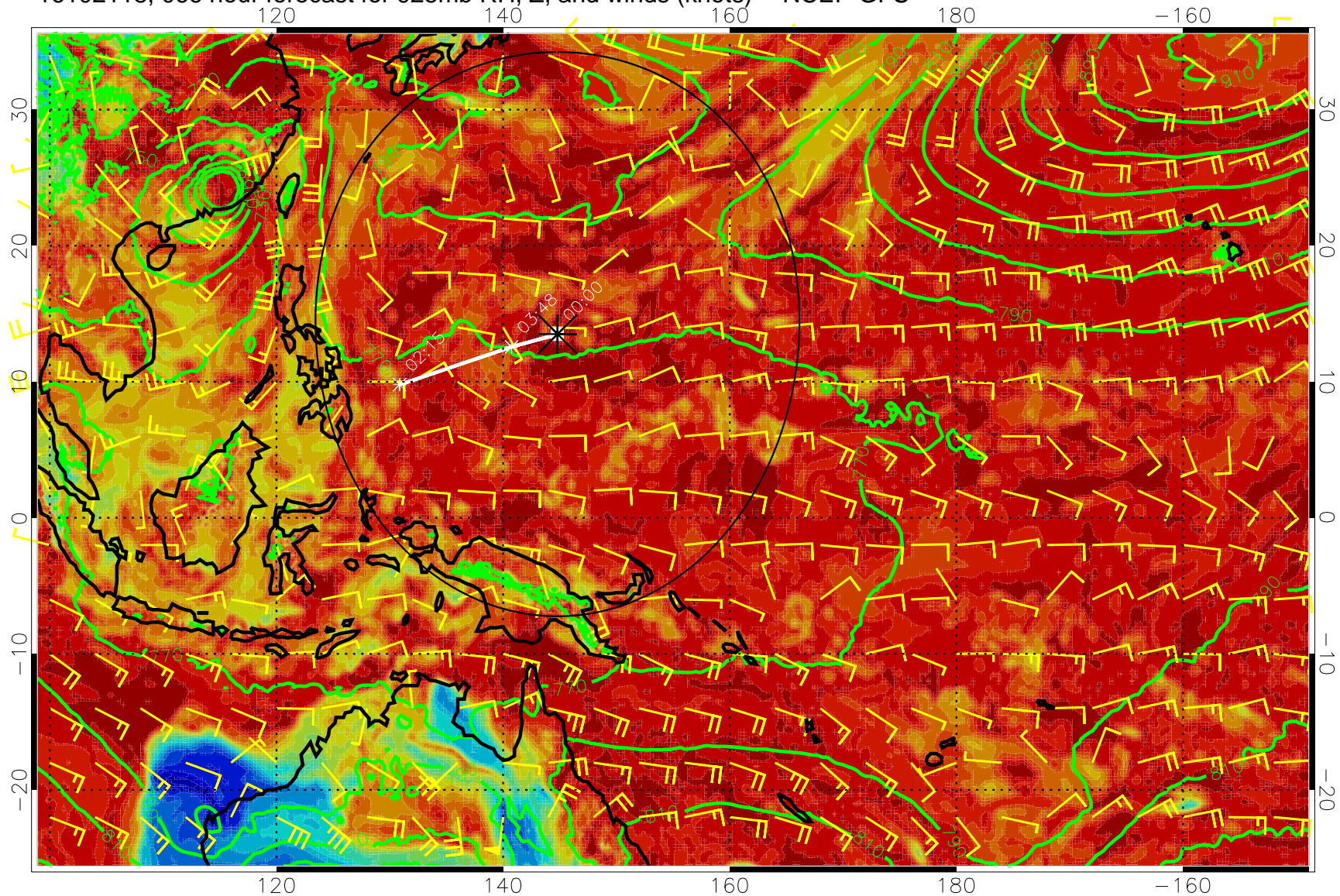


0 20 40 60 80 100
RH, %

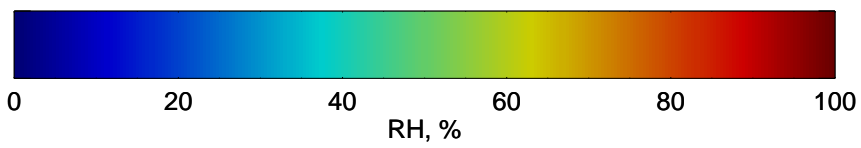
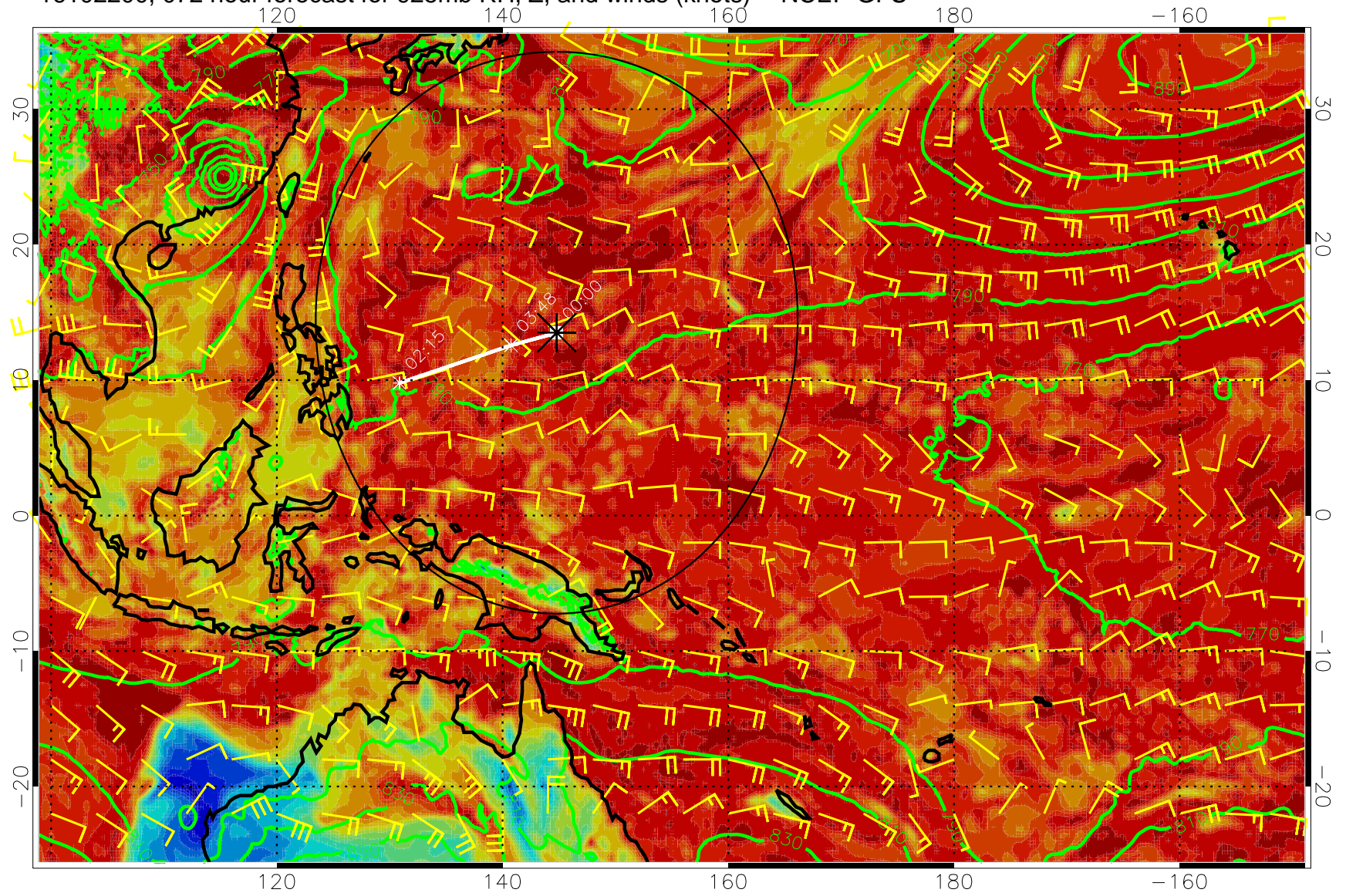
16102112, 060 hour forecast for 925mb RH, Z, and winds (knots) -- NCEP GFS



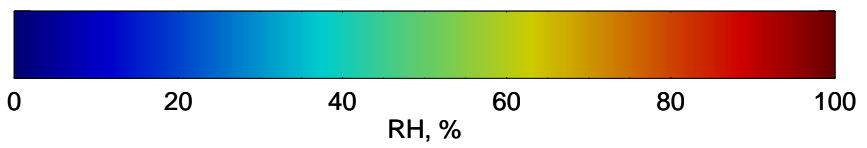
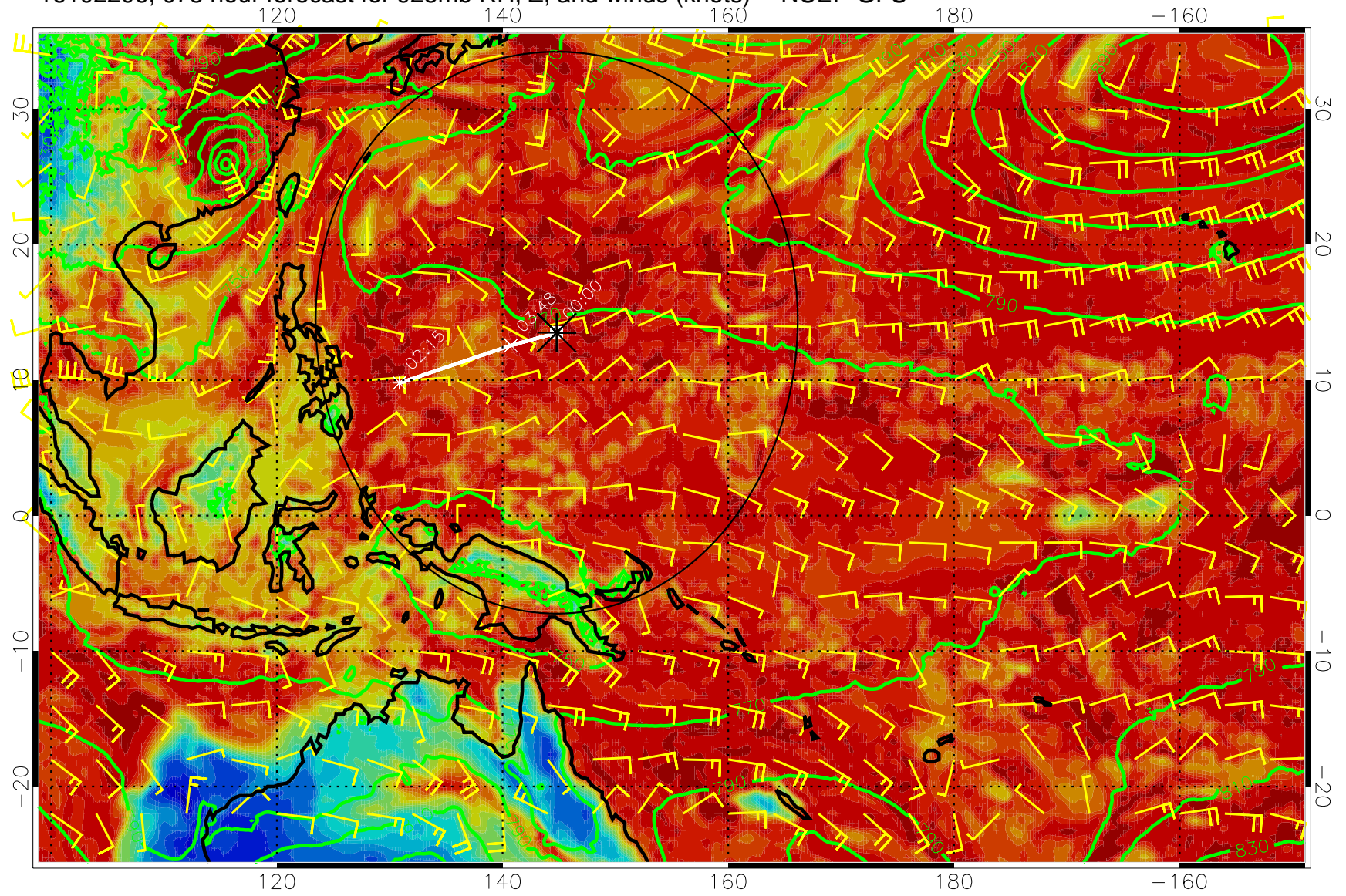
16102118, 066 hour forecast for 925mb RH, Z, and winds (knots) -- NCEP GFS



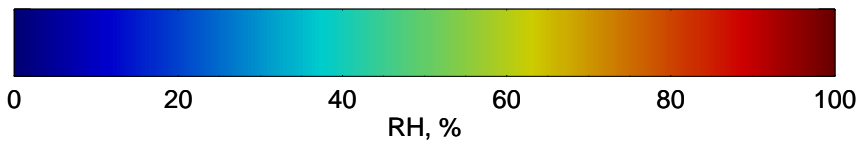
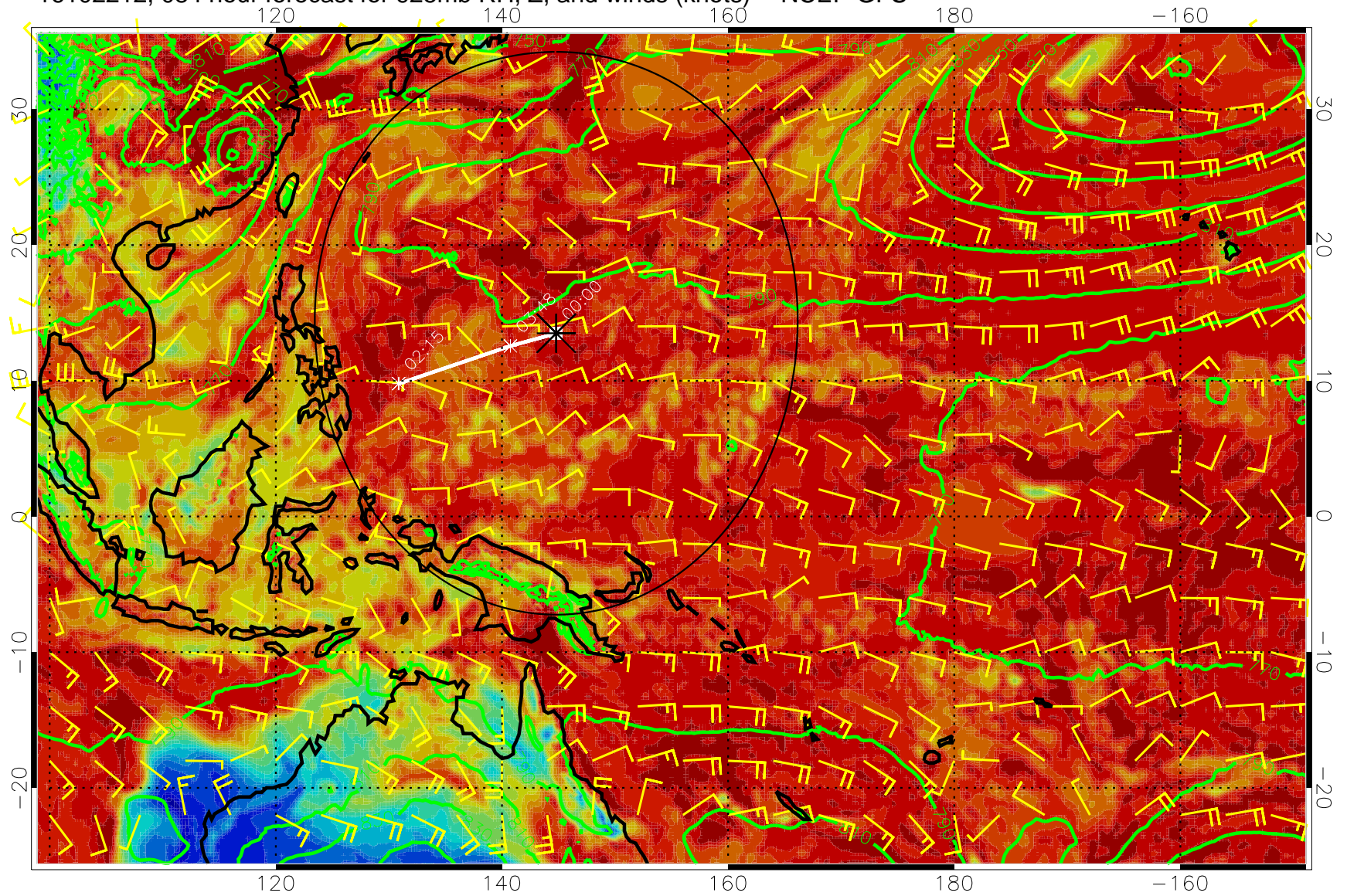
16102200, 072 hour forecast for 925mb RH, Z, and winds (knots) -- NCEP GFS



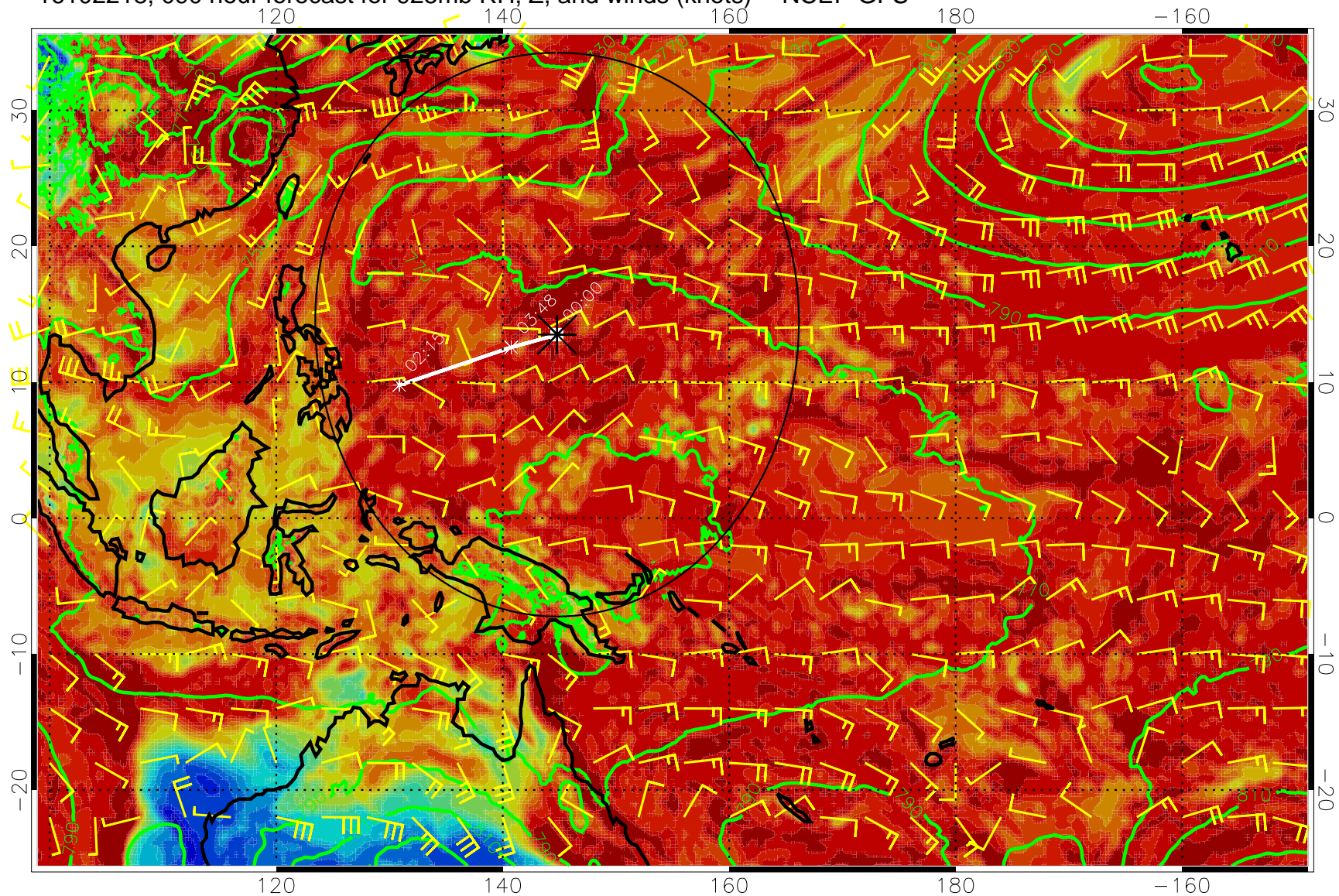
16102206, 078 hour forecast for 925mb RH, Z, and winds (knots) -- NCEP GFS



16102212, 084 hour forecast for 925mb RH, Z, and winds (knots) -- NCEP GFS

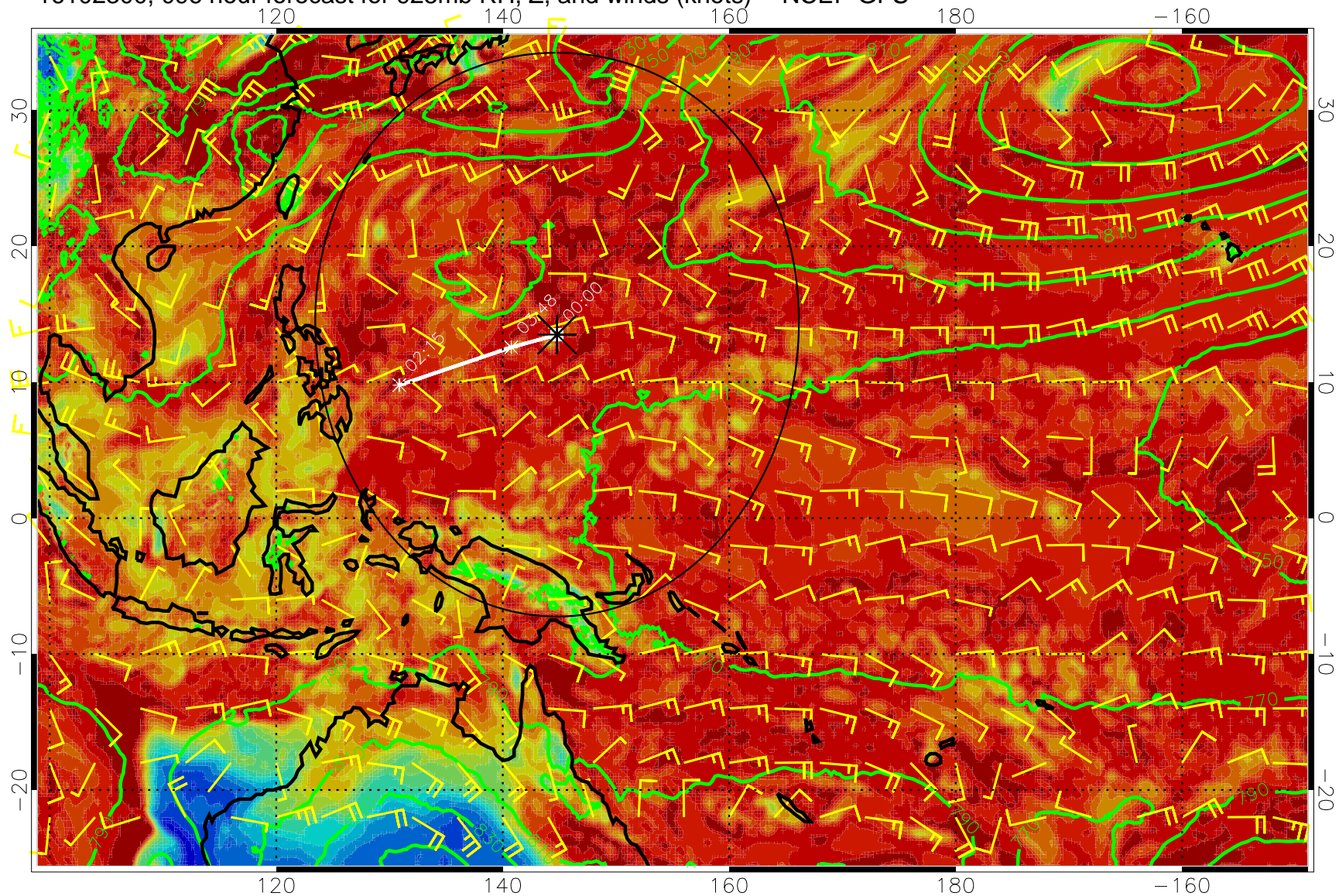


16102218, 090 hour forecast for 925mb RH, Z, and winds (knots) -- NCEP GFS

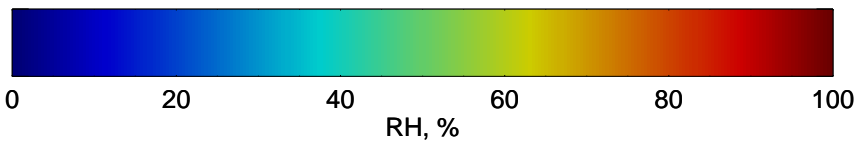
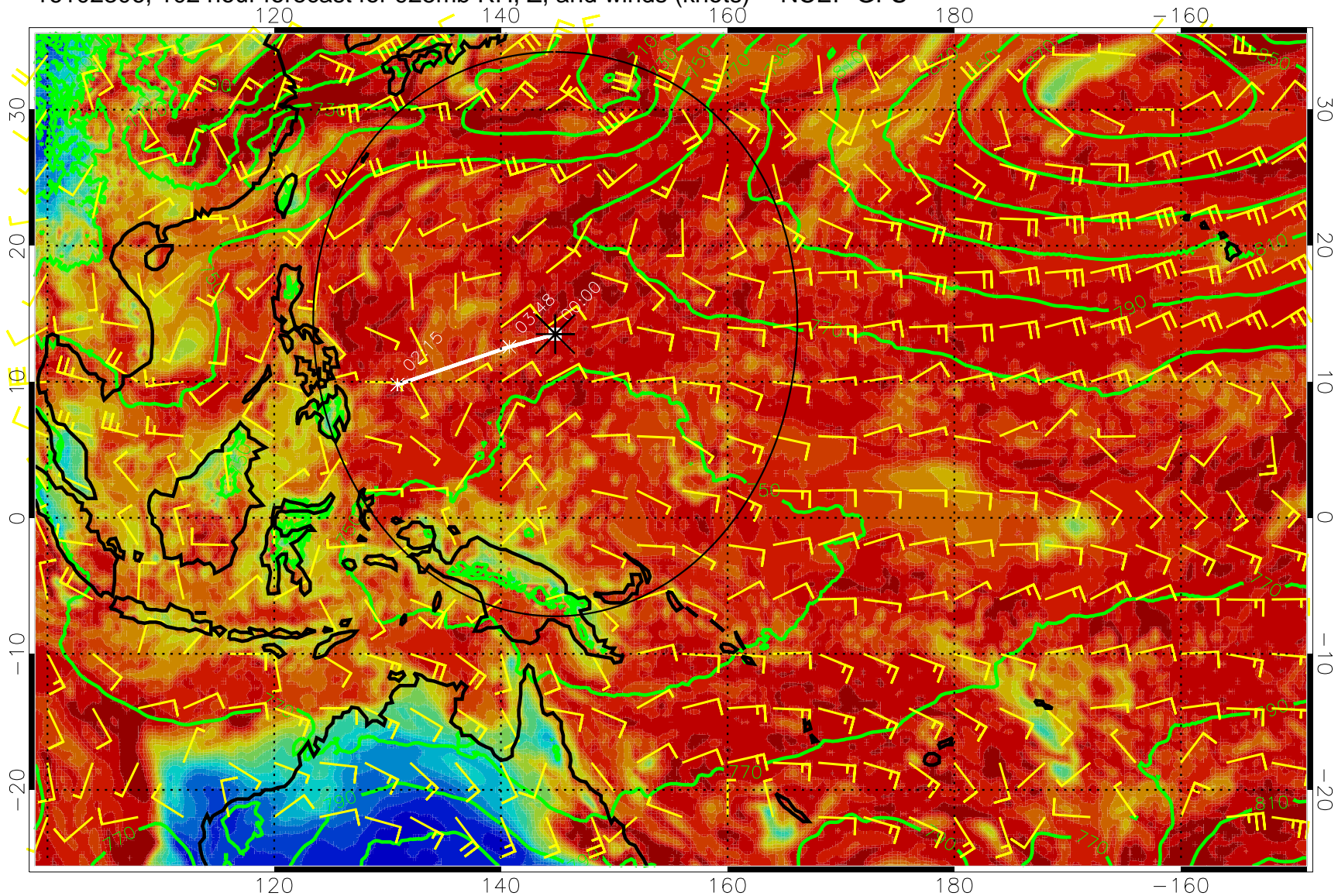


0 20 40 60 80 100
RH, %

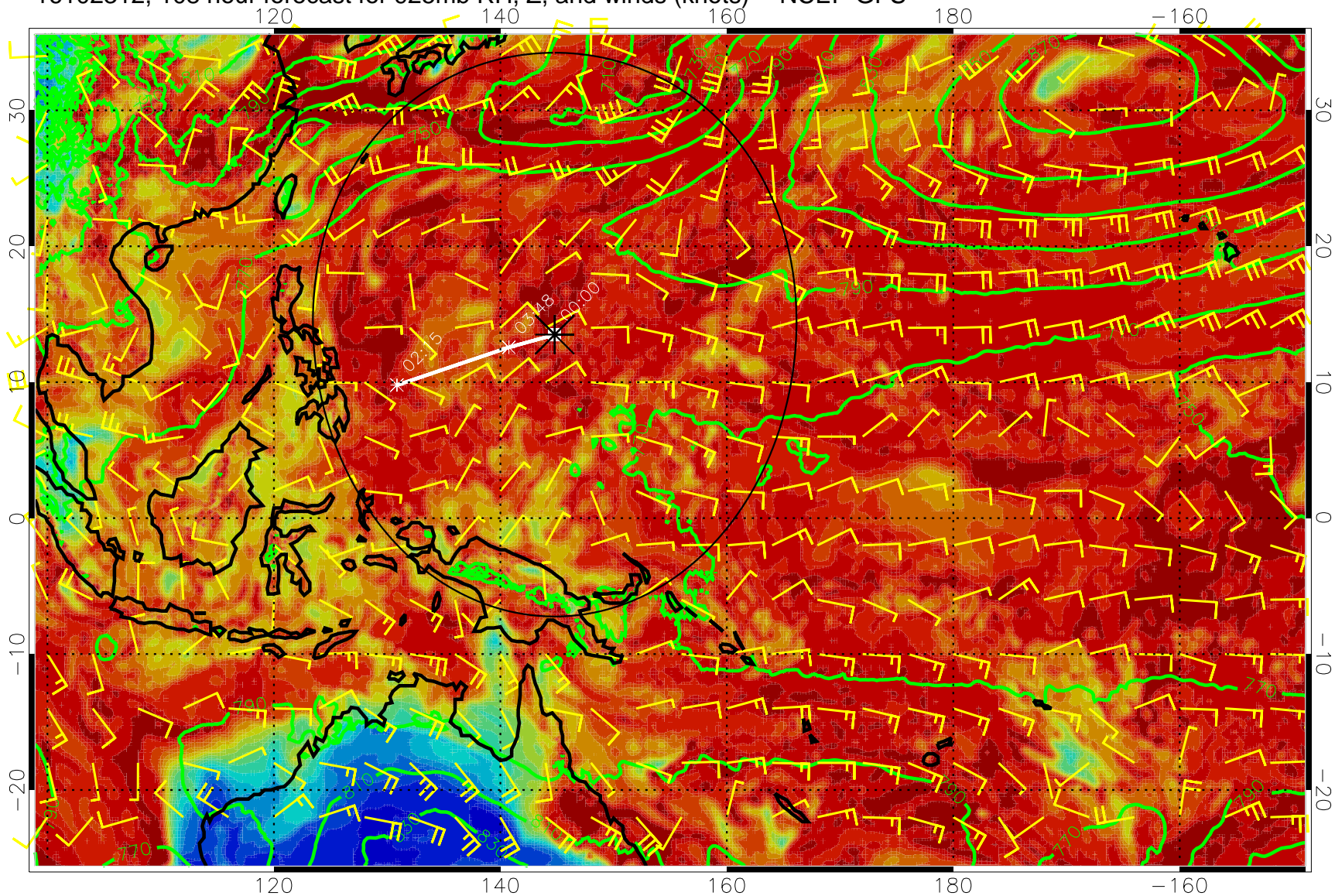
16102300, 096 hour forecast for 925mb RH, Z, and winds (knots) -- NCEP GFS



16102306, 102 hour forecast for 925mb RH, Z, and winds (knots) -- NCEP GFS

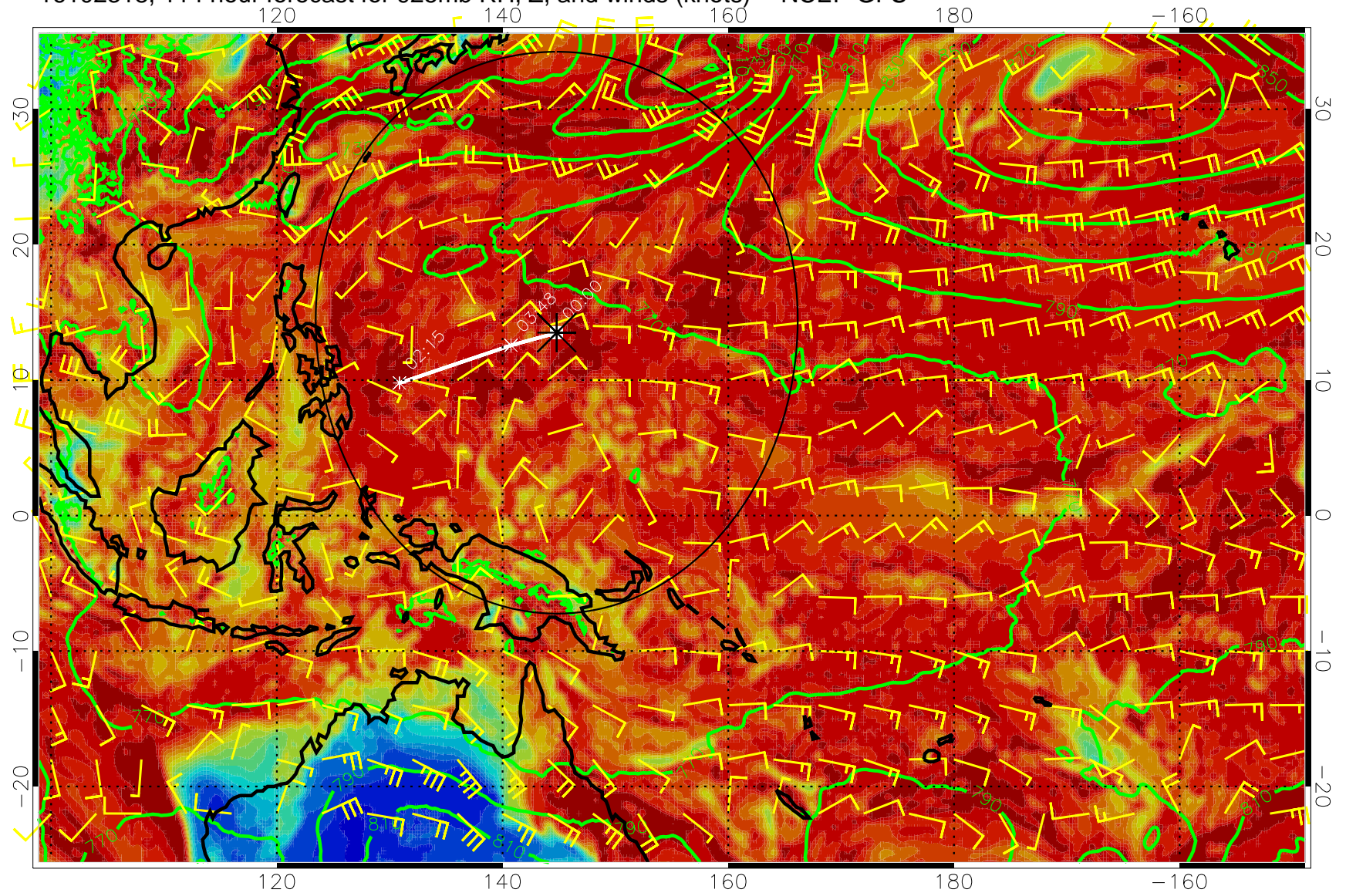


16102312, 108 hour forecast for 925mb RH, Z, and winds (knots) -- NCEP GFS



0 20 40 60 80 100
RH, %

16102318, 114 hour forecast for 925mb RH, Z, and winds (knots) -- NCEP GFS



16102400, 120 hour forecast for 925mb RH, Z, and winds (knots) -- NCEP GFS

