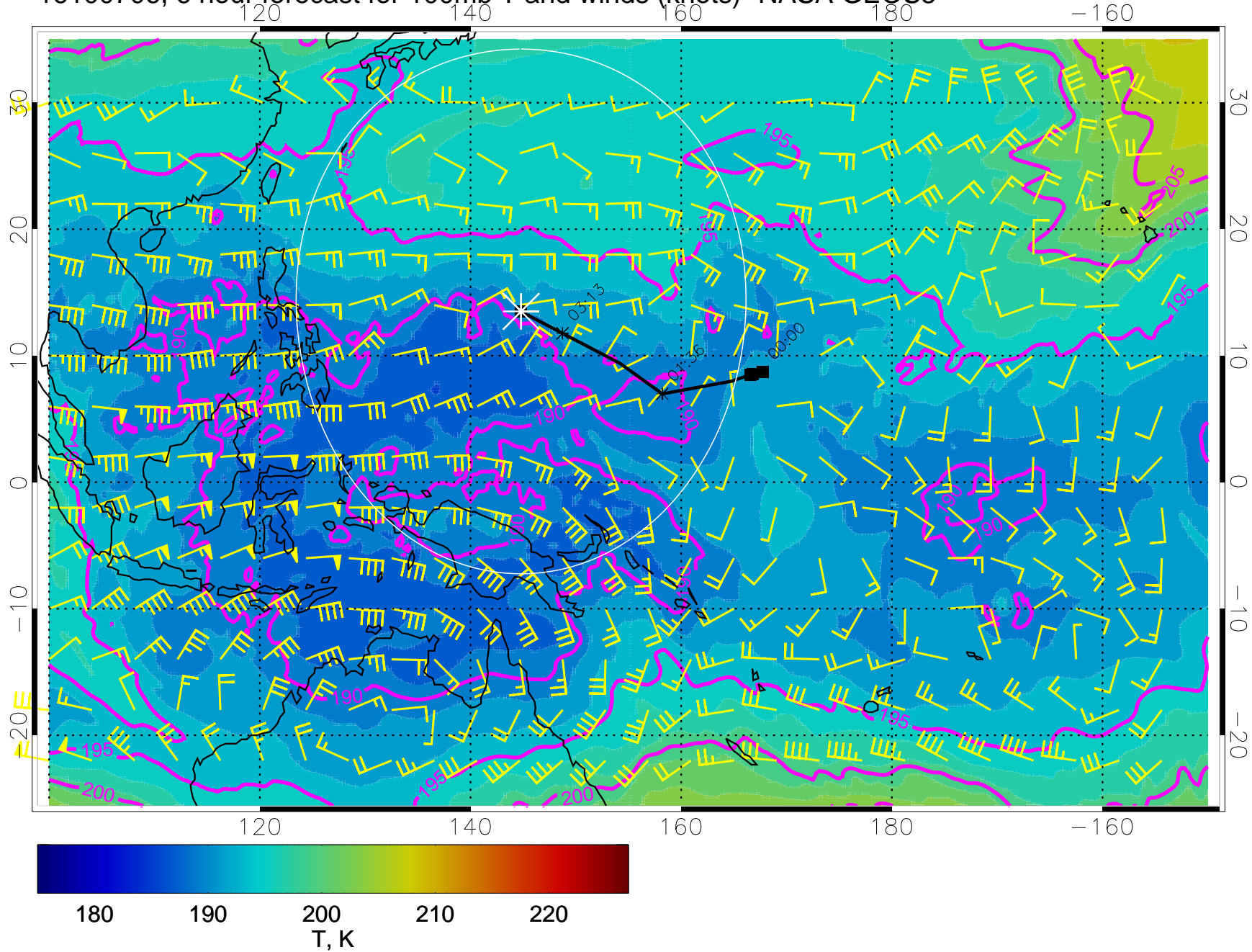
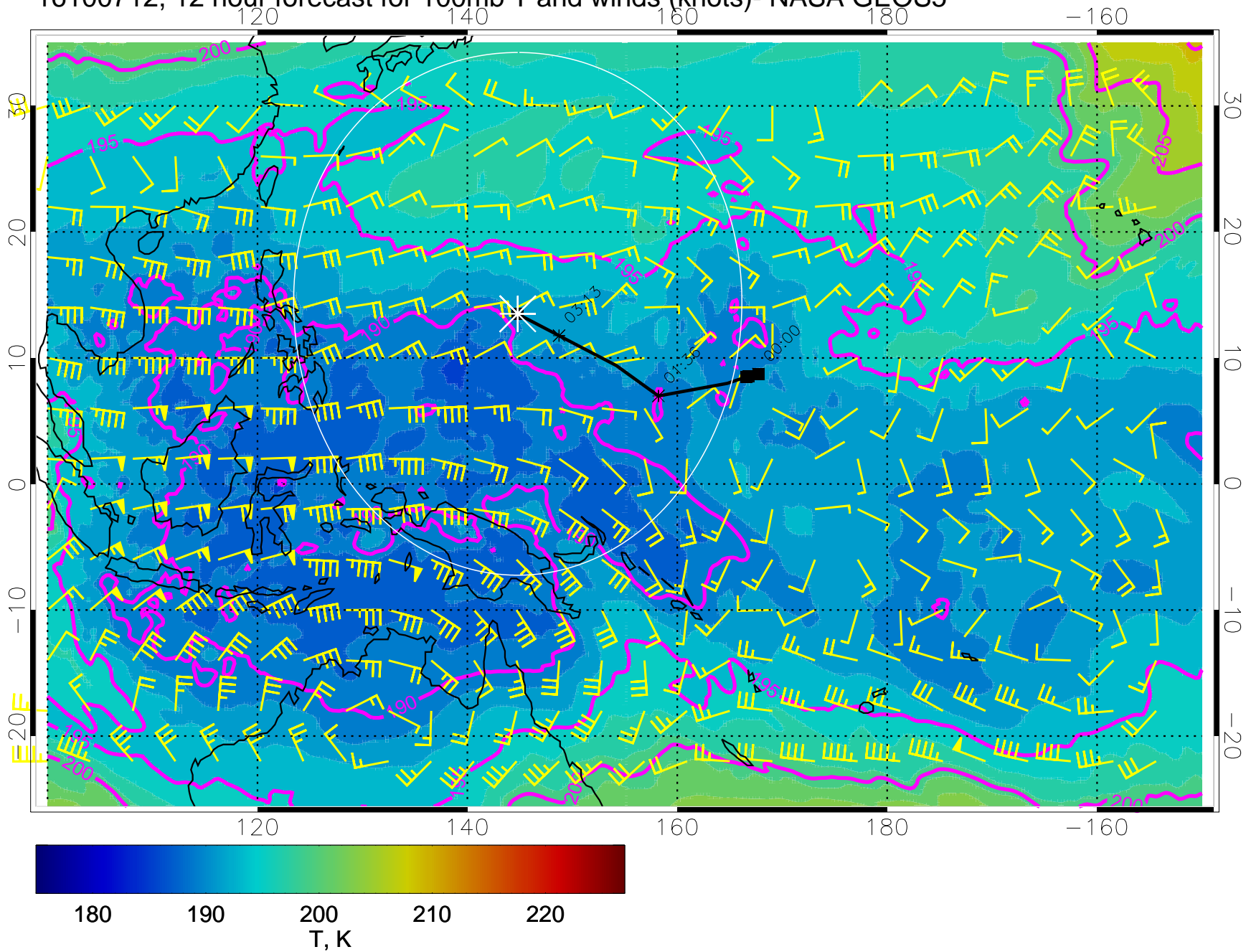


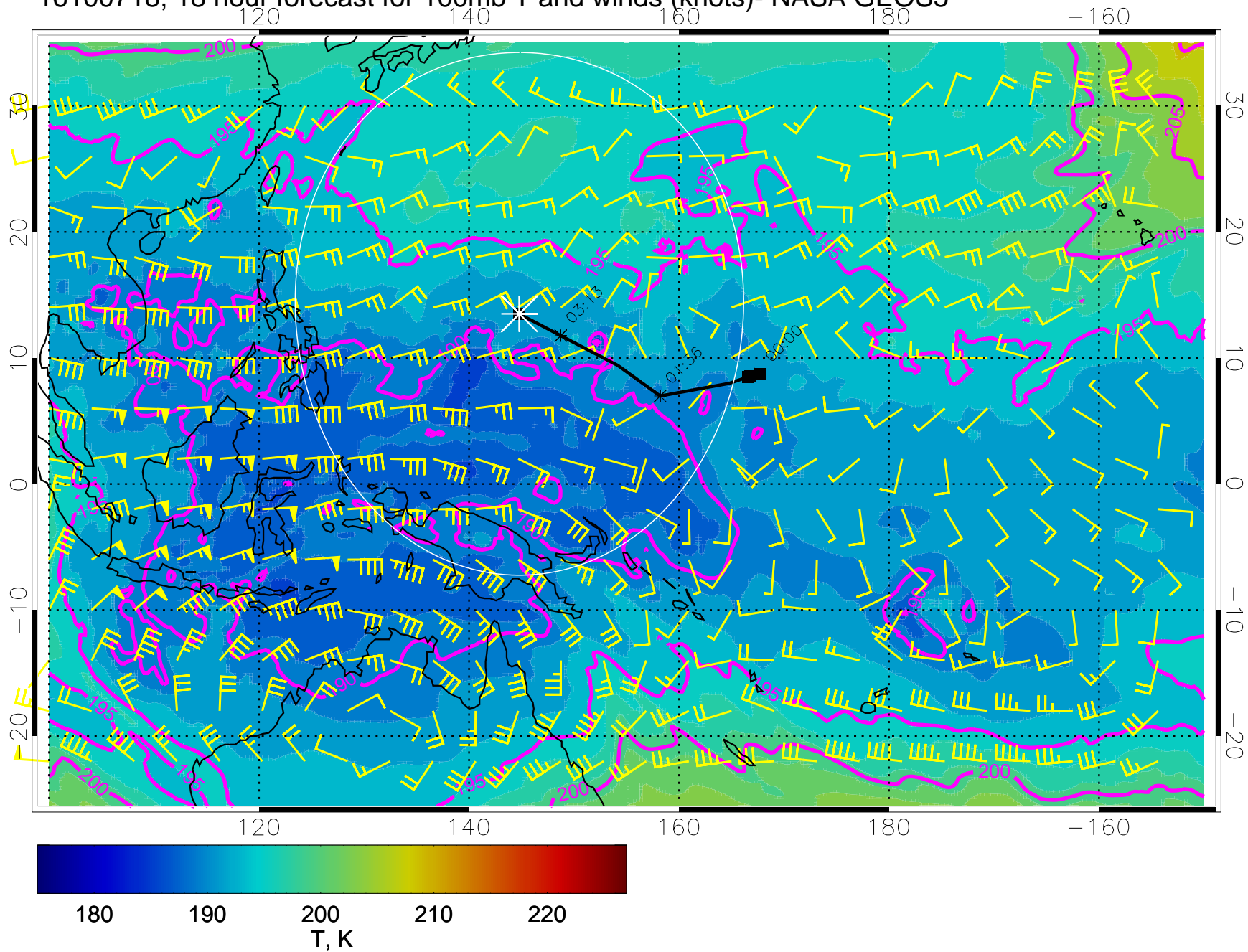
16100706, 6 hour forecast for 100mb T and winds (knots)- NASA GEOS5



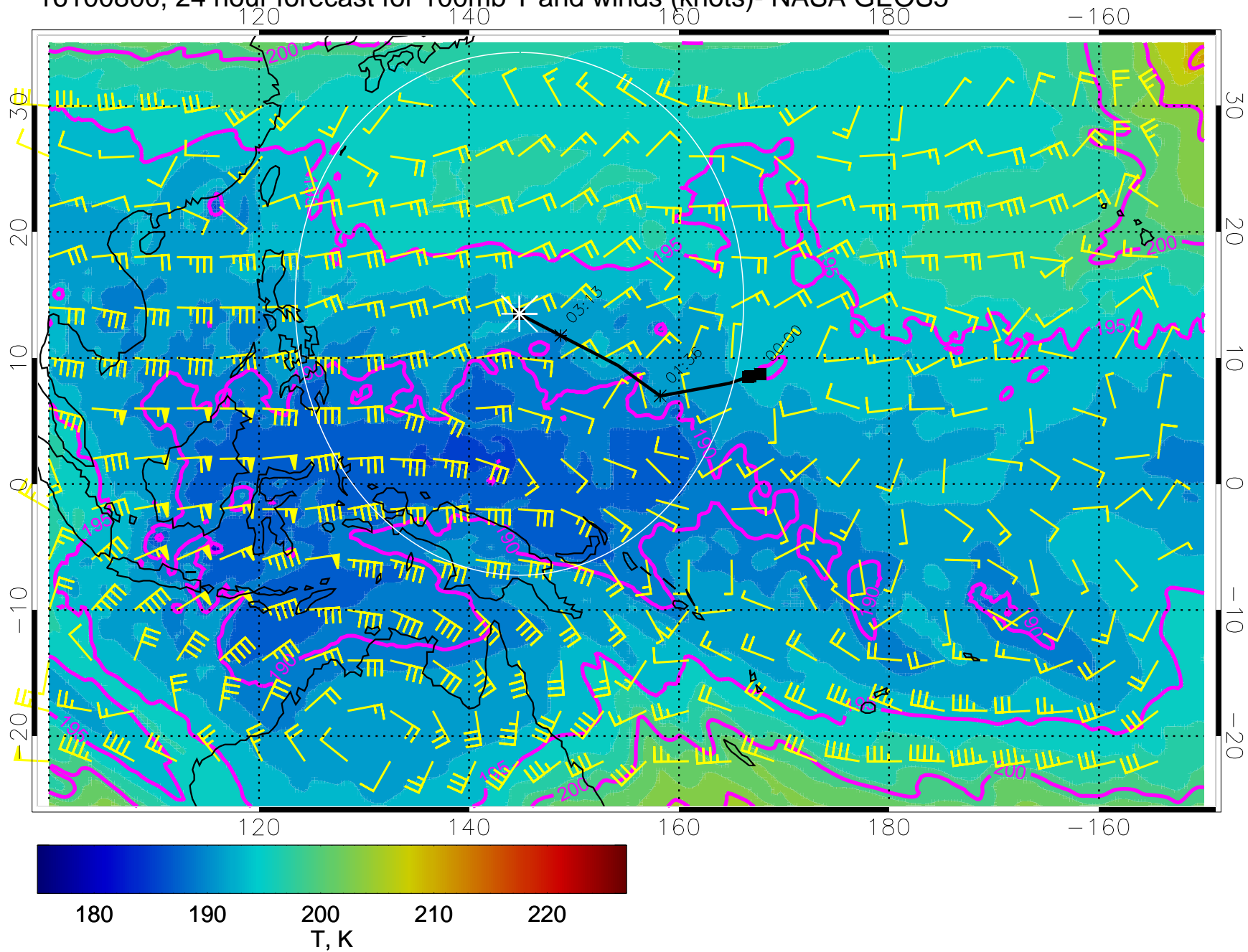
16100712, 12 hour forecast for 100mb T and winds (knots)- NASA GEOS5



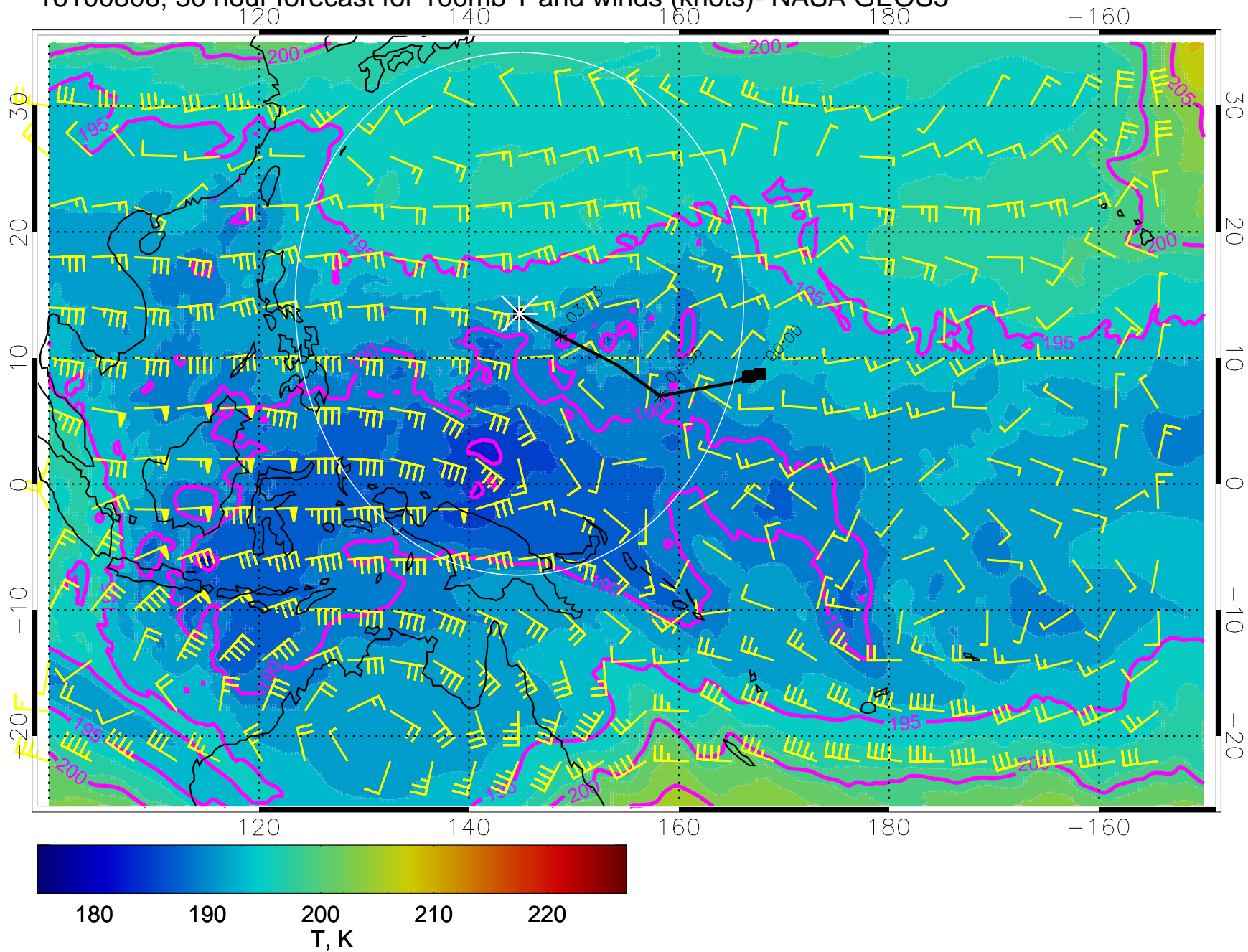
16100718, 18 hour forecast for 100mb T and winds (knots)- NASA GEOS5



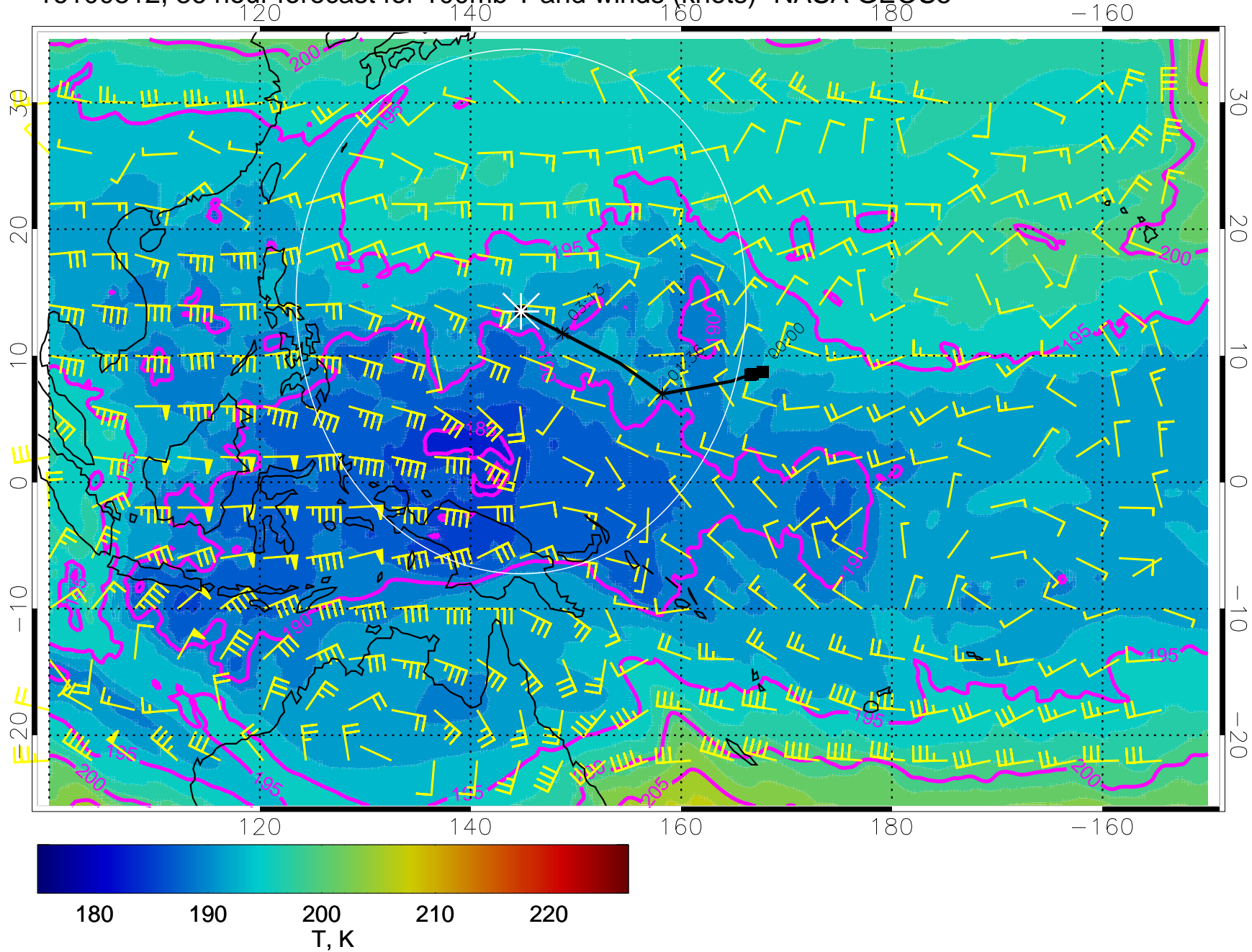
16100800, 24 hour forecast for 100mb T and winds (knots)- NASA GEOS5



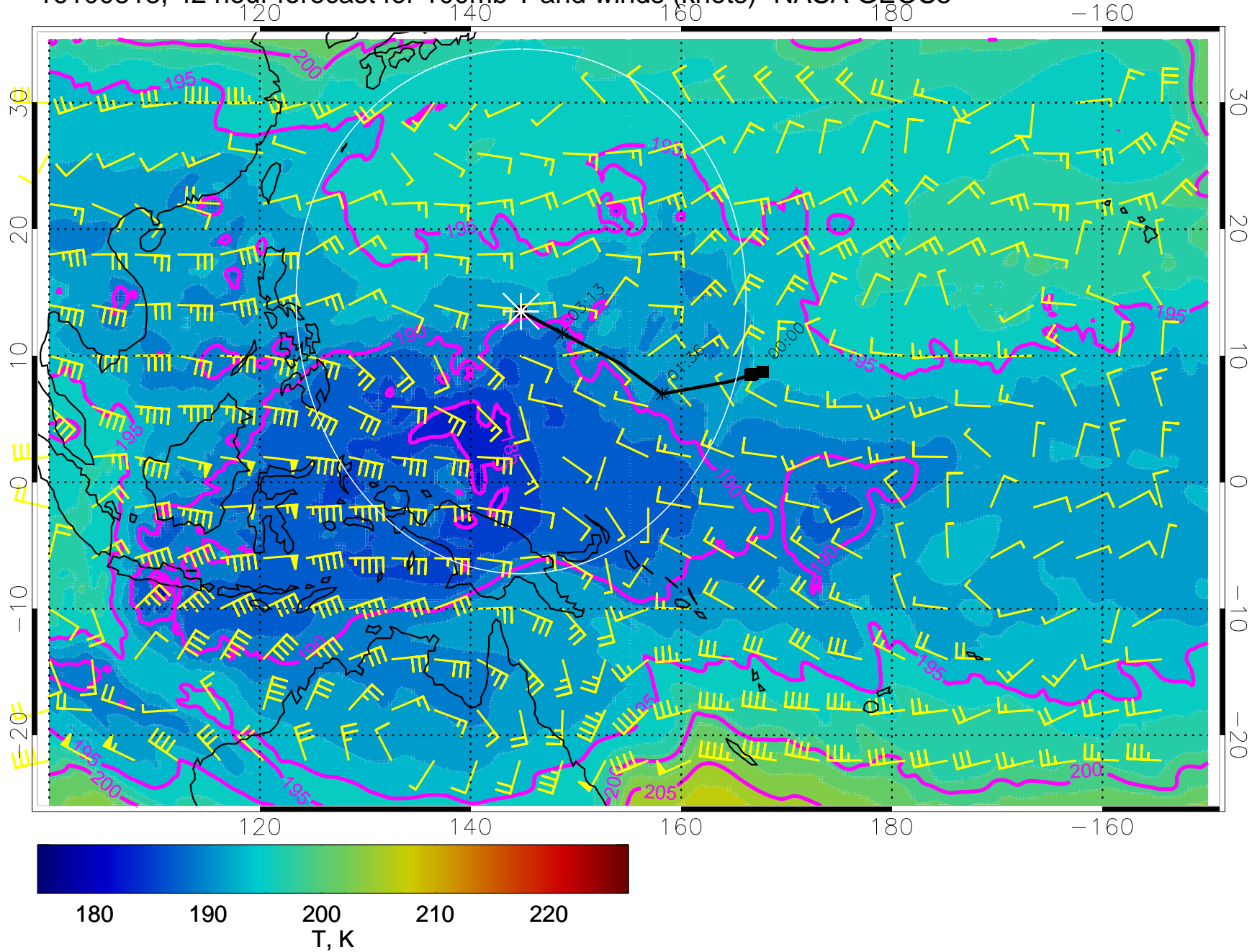
16100806, 30 hour forecast for 100mb T and winds (knots)- NASA GEOS5



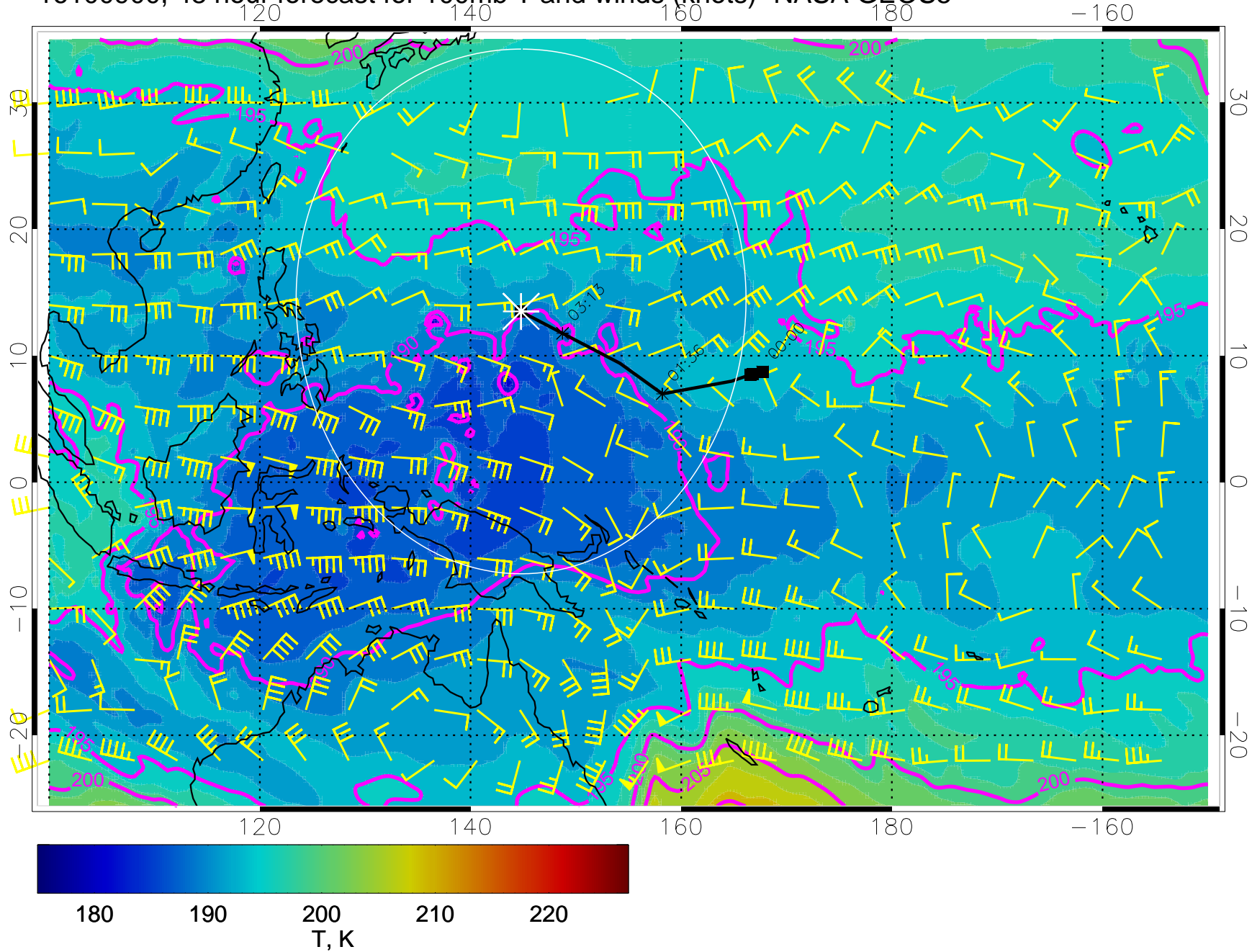
16100812, 36 hour forecast for 100mb T and winds (knots)- NASA GEOS5



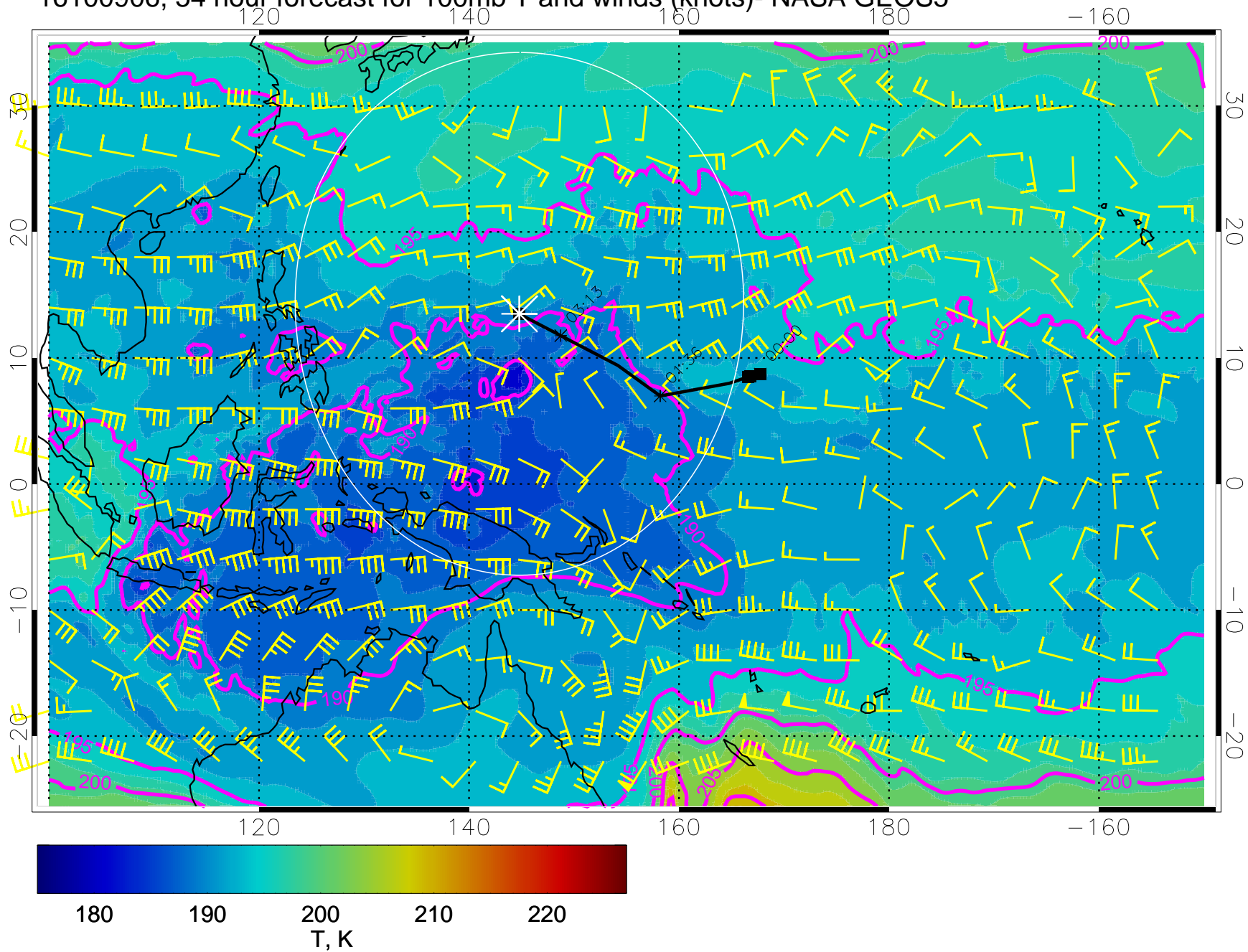
16100818, 42 hour forecast for 100mb T and winds (knots)- NASA GEOS5



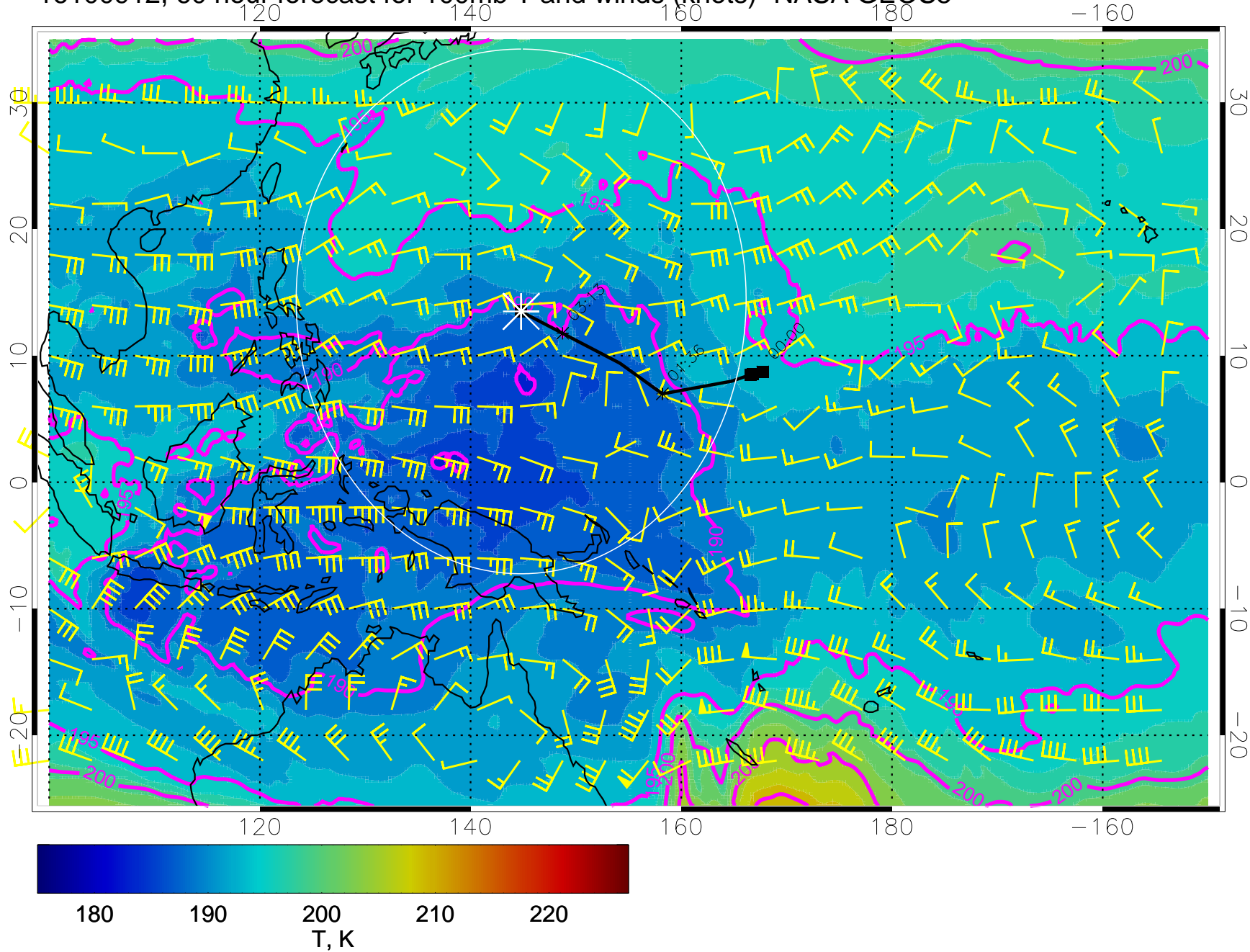
16100900, 48 hour forecast for 100mb T and winds (knots)- NASA GEOS5



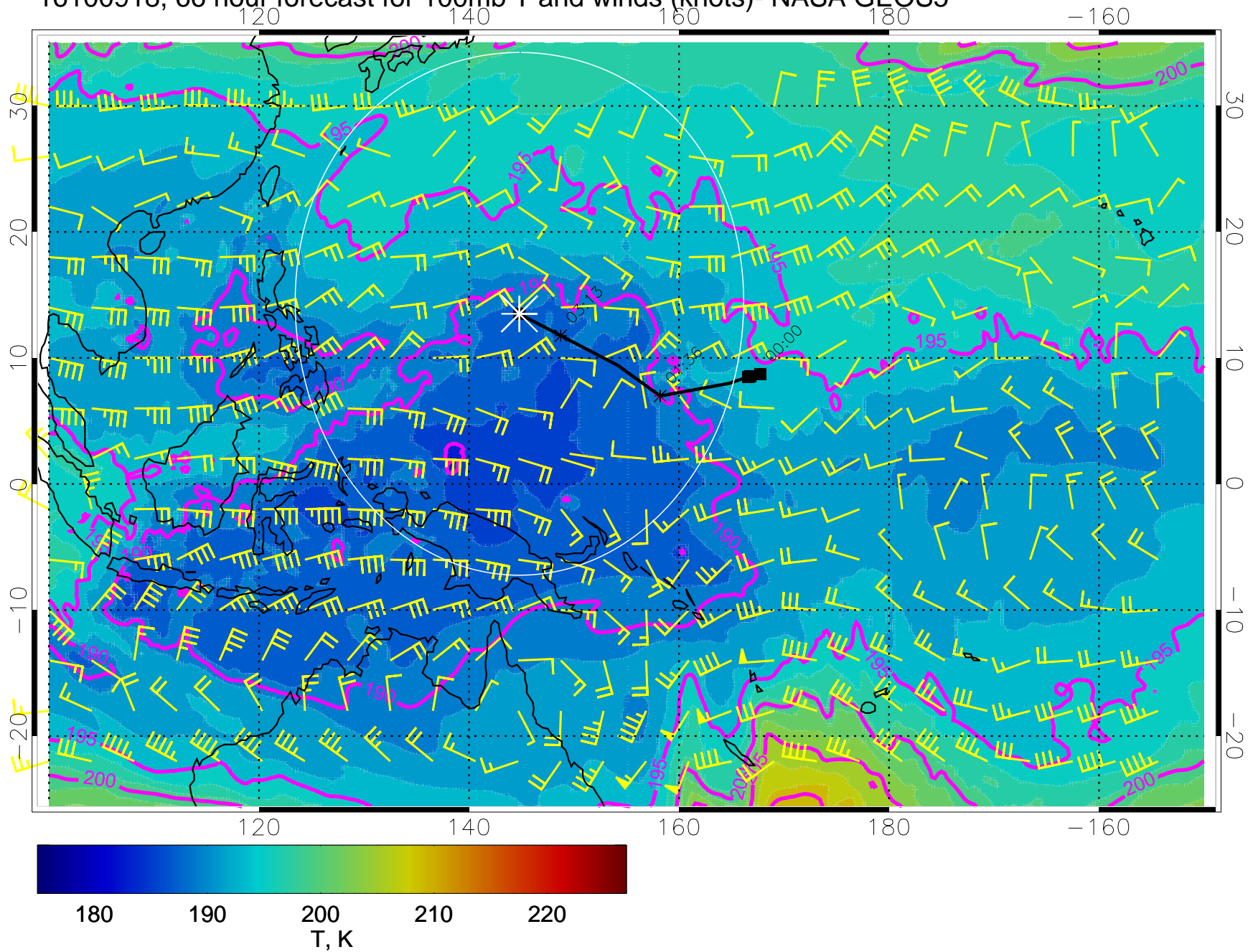
16100906, 54 hour forecast for 100mb T and winds (knots)- NASA GEOS5



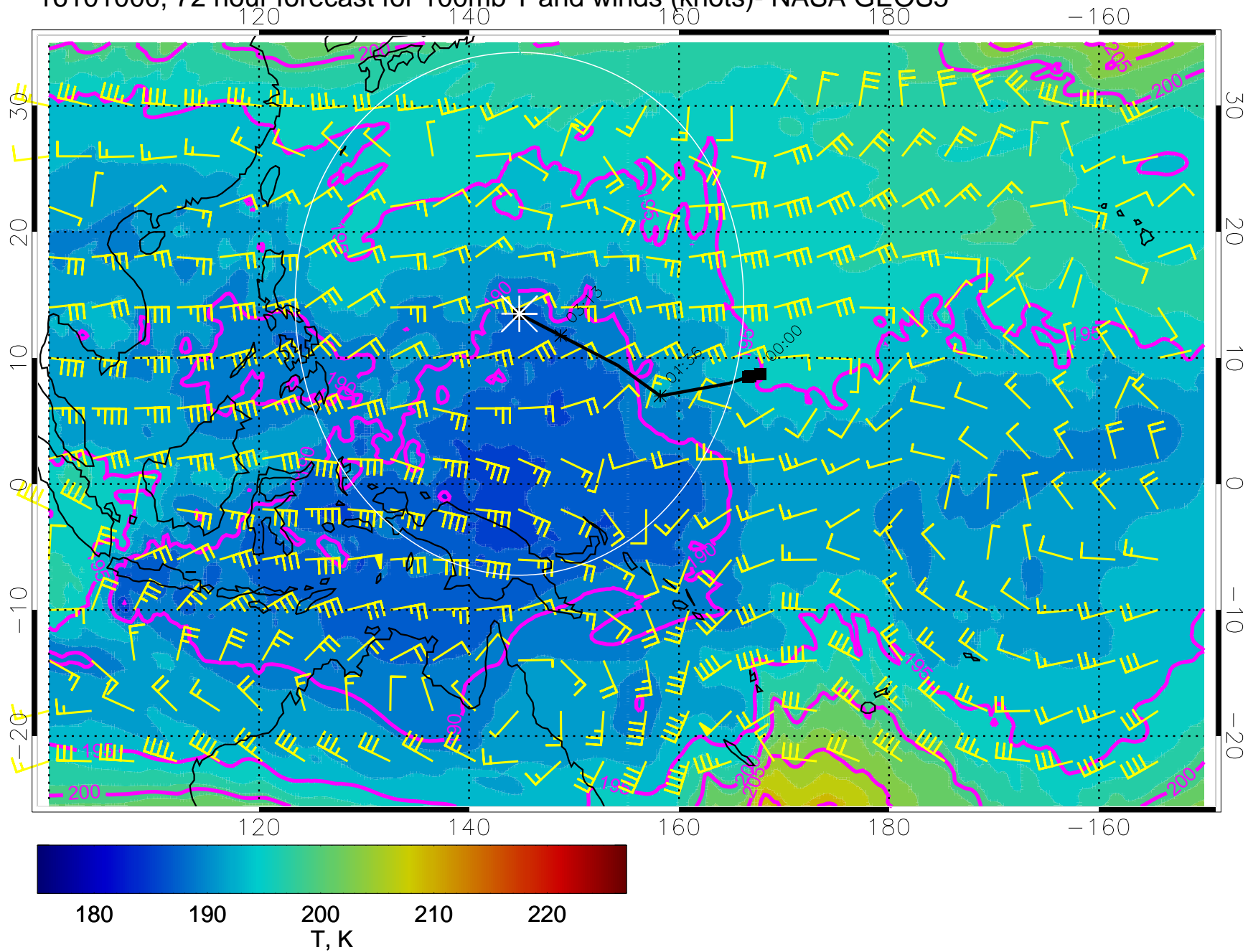
16100912, 60 hour forecast for 100mb T and winds (knots)- NASA GEOS5



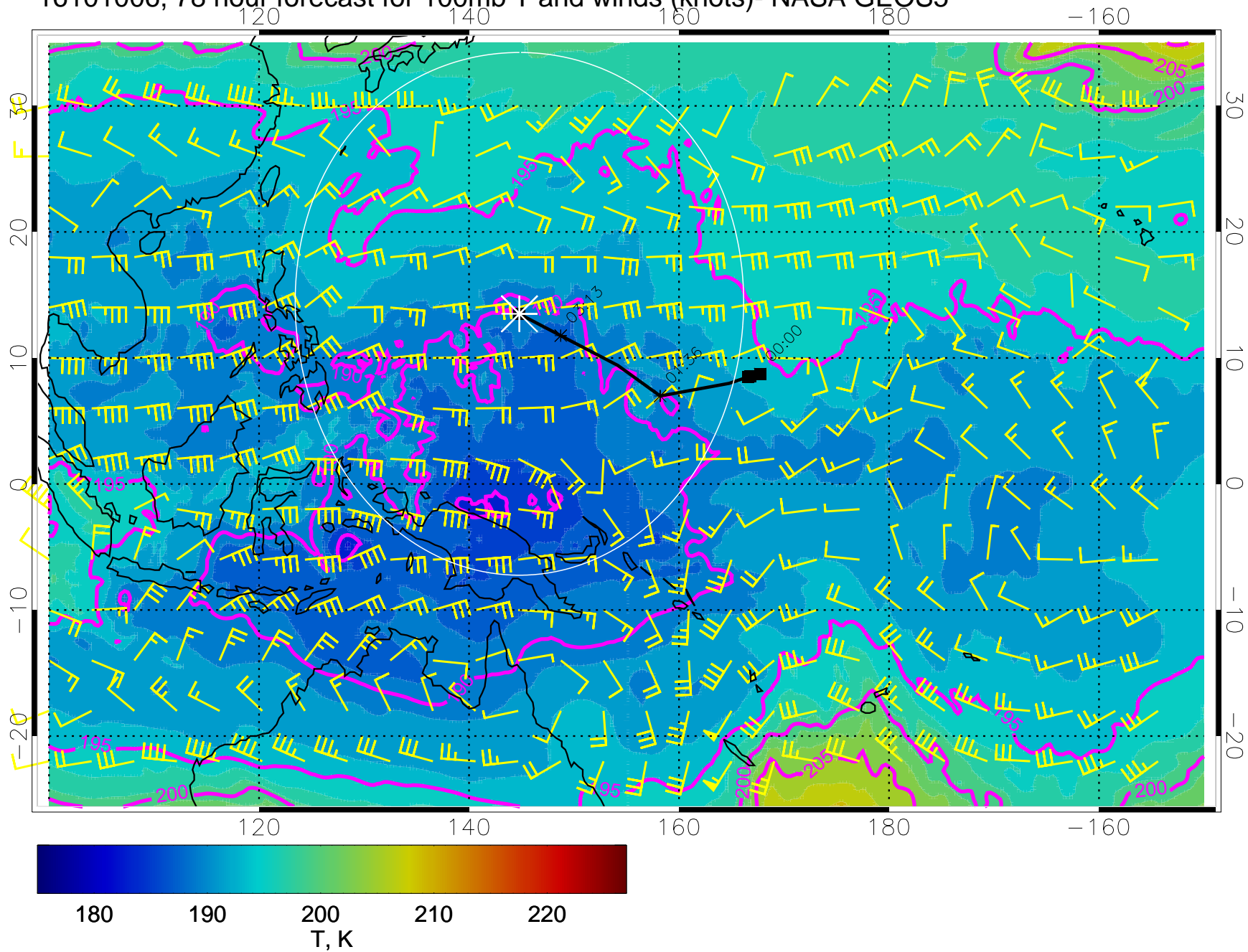
16100918, 66 hour forecast for 100mb T and winds (knots)- NASA GEOS5



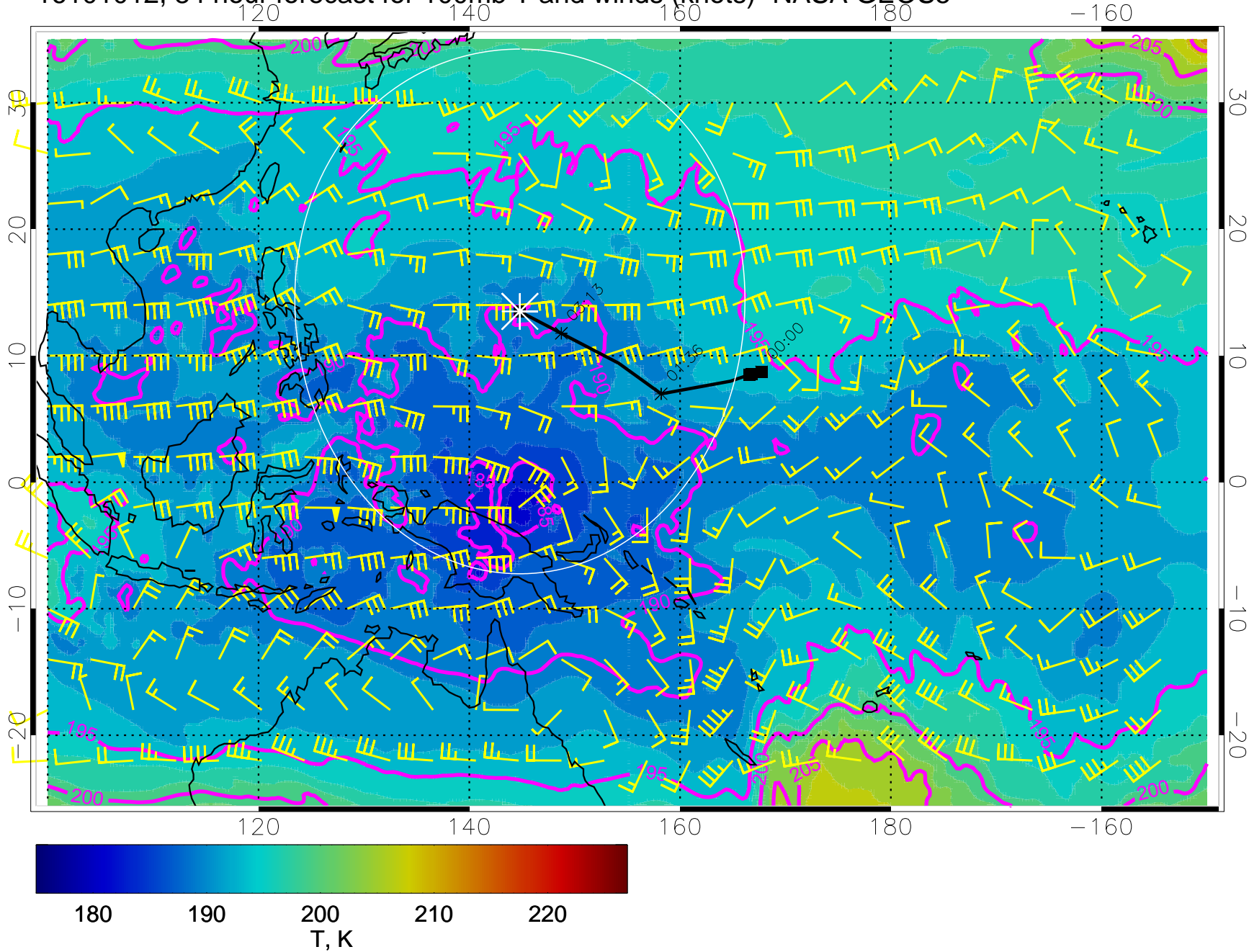
16101000, 72 hour forecast for 100mb T and winds (knots)- NASA GEOS5



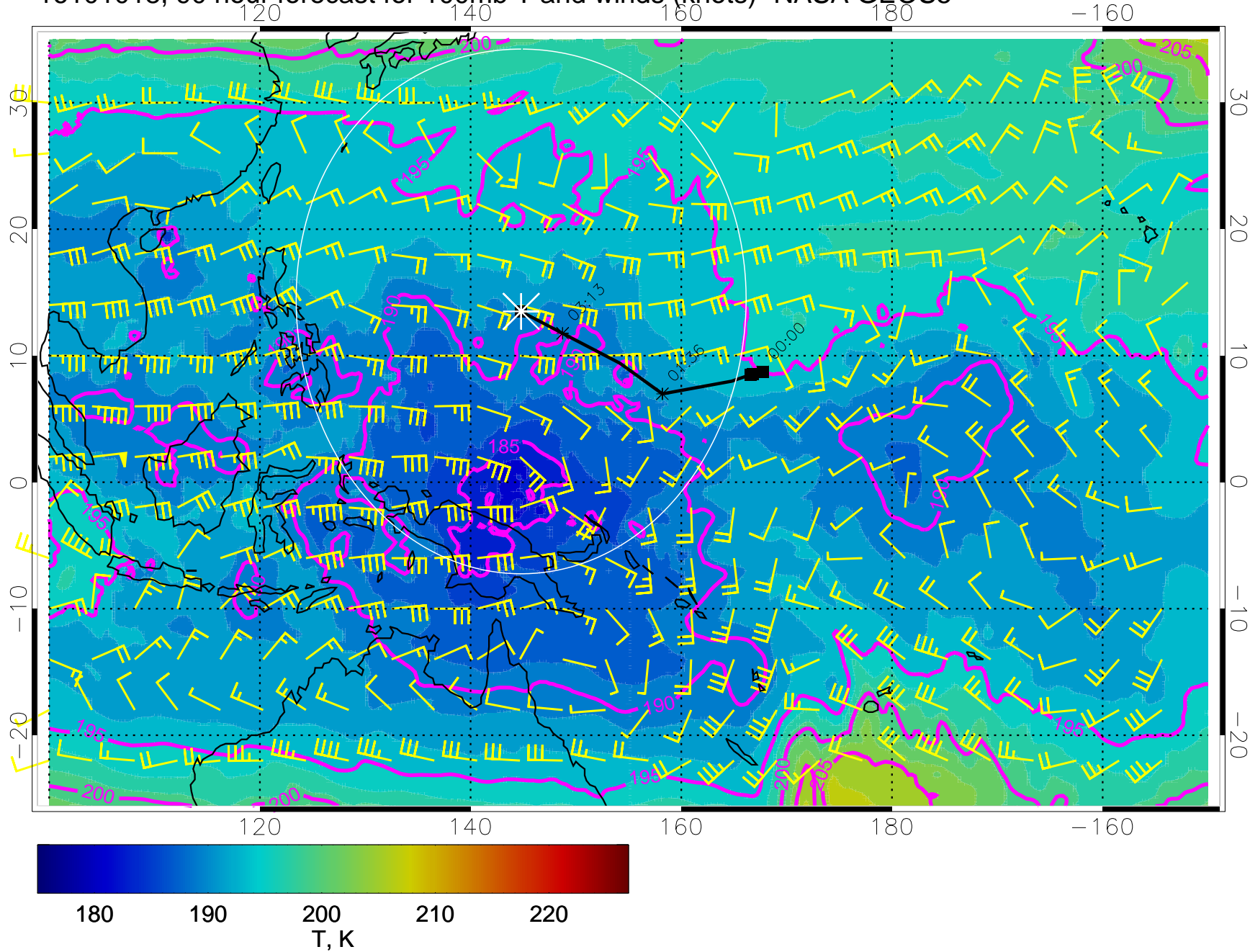
16101006, 78 hour forecast for 100mb T and winds (knots)- NASA GEOS5



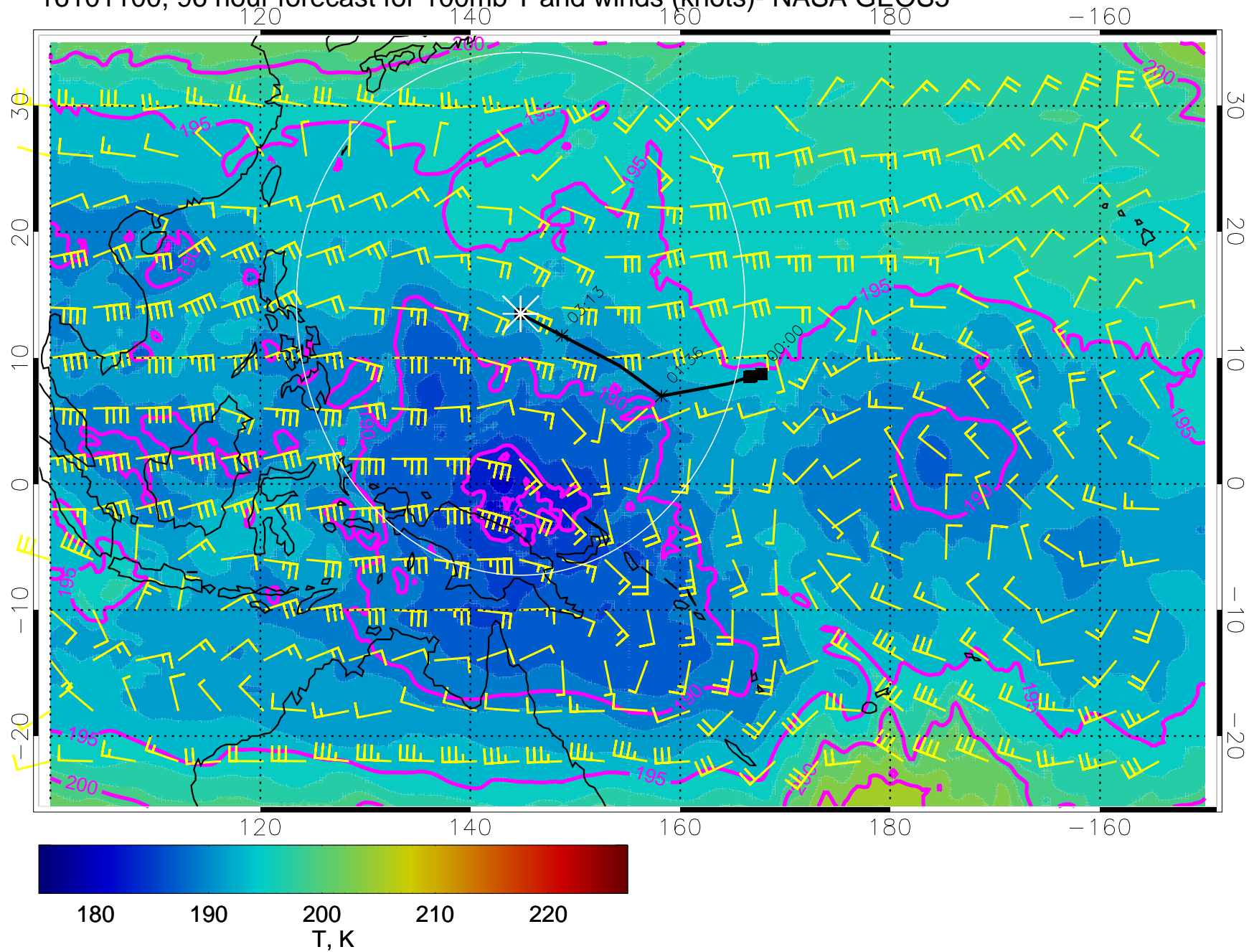
16101012, 84 hour forecast for 100mb T and winds (knots)- NASA GEOS5



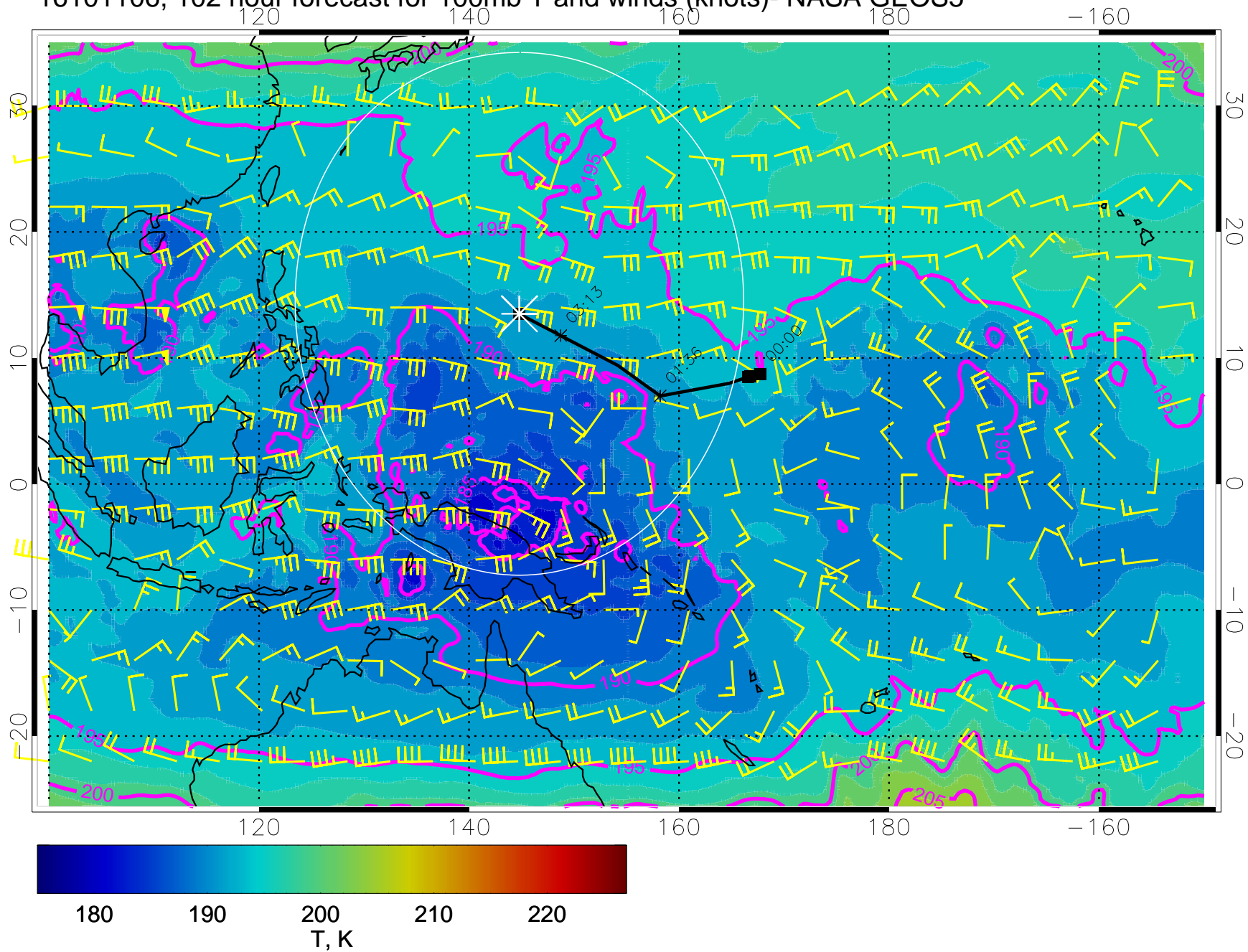
16101018, 90 hour forecast for 100mb T and winds (knots)- NASA GEOS5



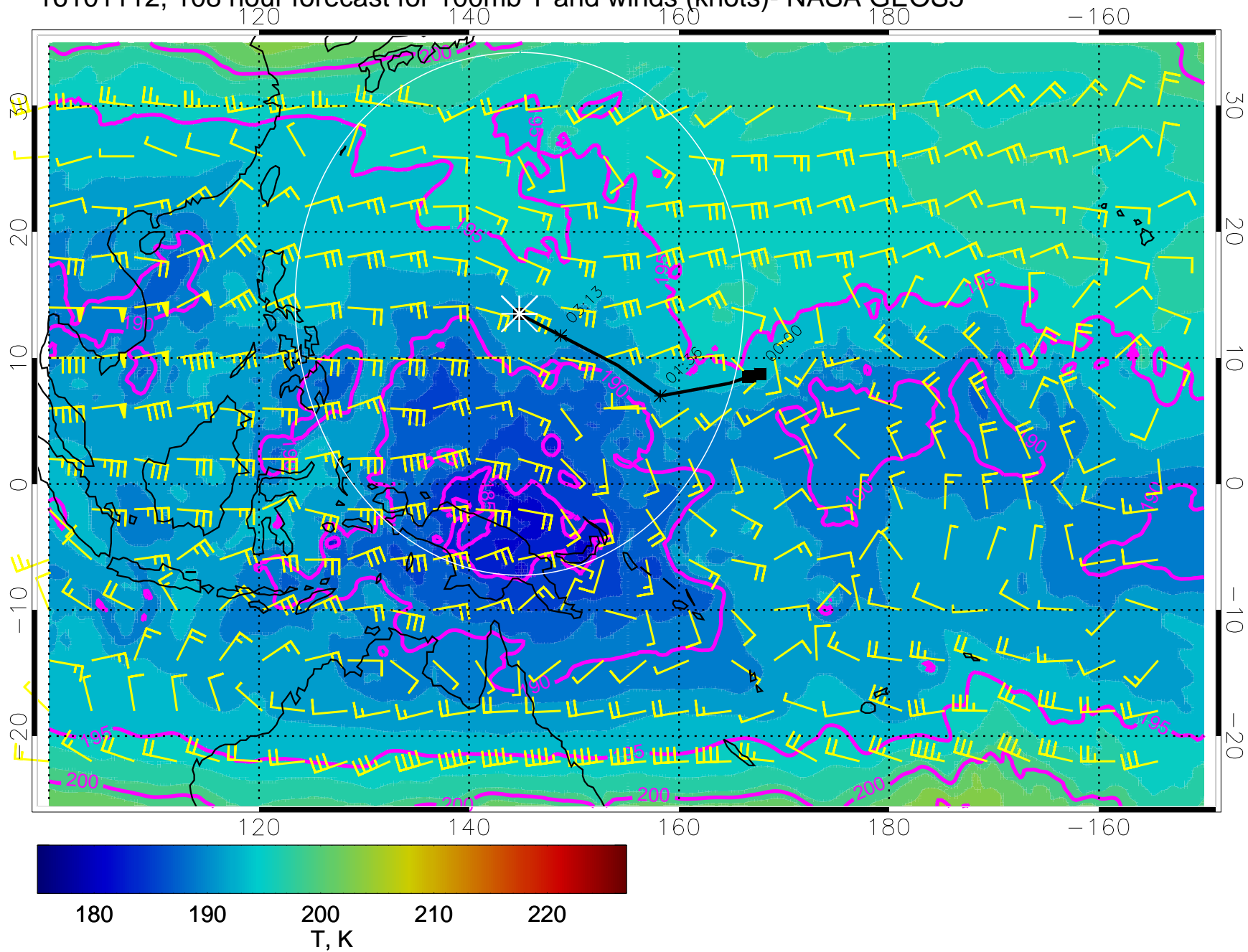
16101100, 96 hour forecast for 100mb T and winds (knots)- NASA GEOS5



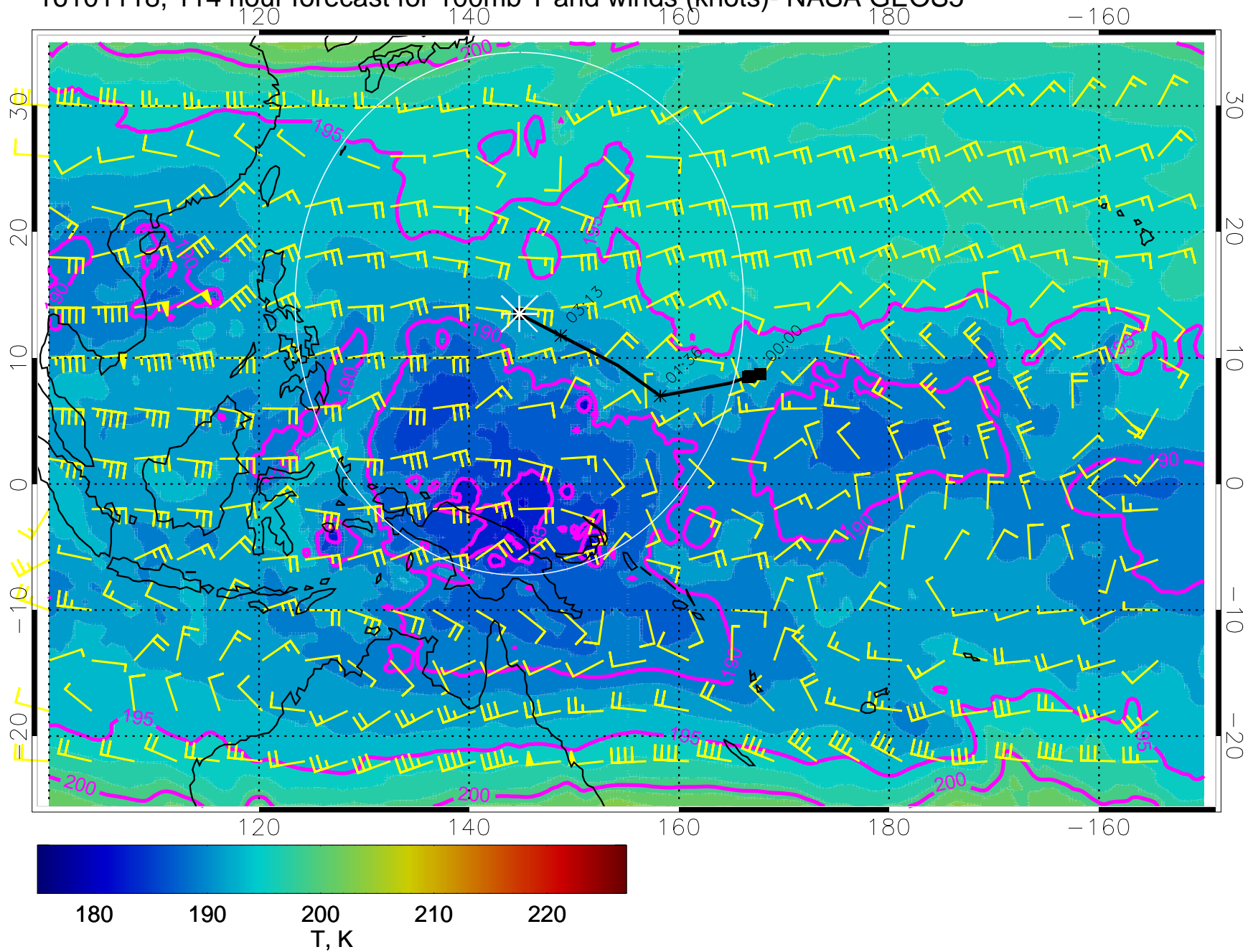
16101106, 102 hour forecast for 100mb T and winds (knots)- NASA GEOS5



16101112, 108 hour forecast for 100mb T and winds (knots)- NASA GEOS5



16101118, 114 hour forecast for 100mb T and winds (knots)- NASA GEOS5



16101200, 120 hour forecast for 100mb T and winds (knots)- NASA GEOS5

