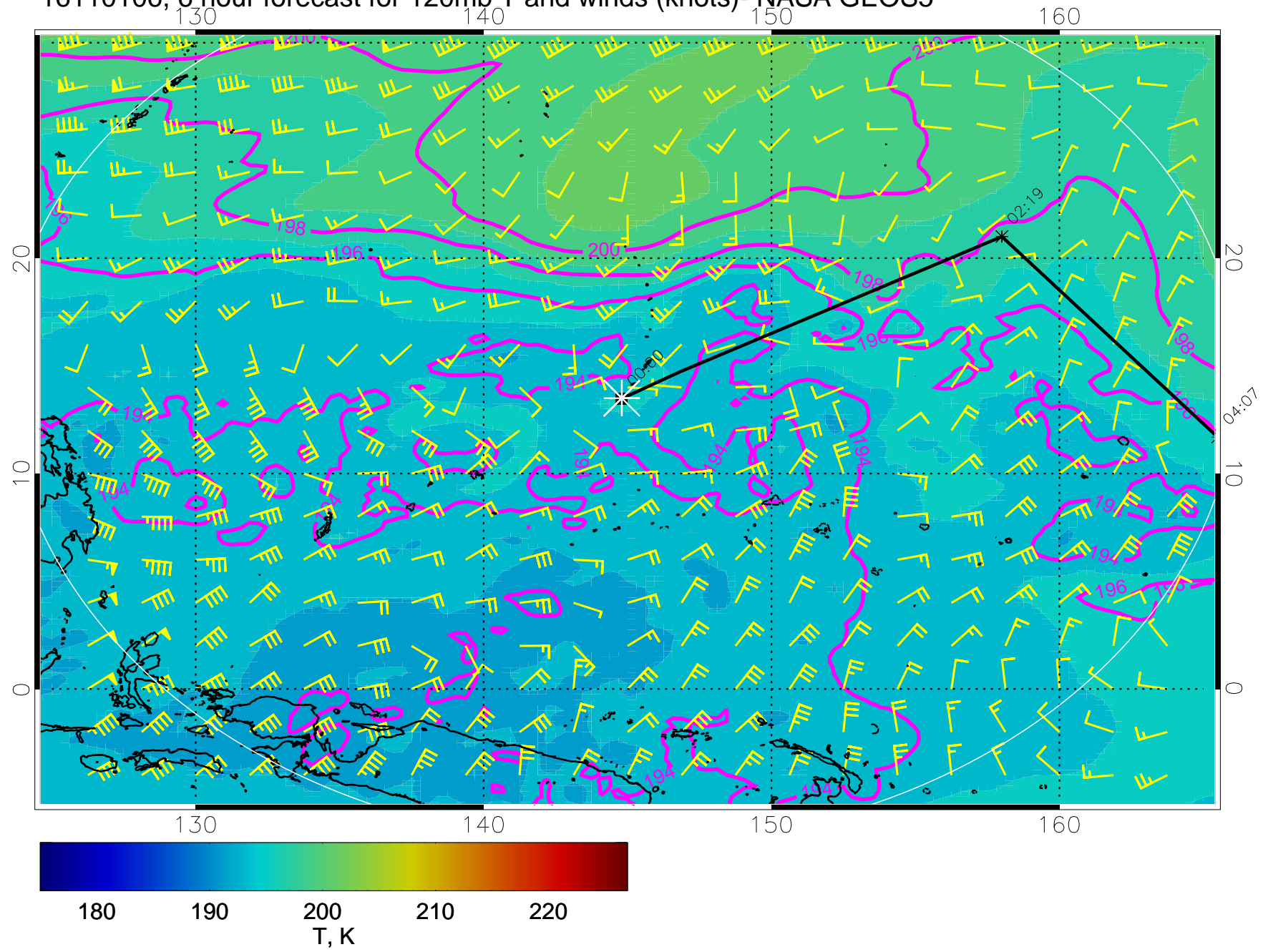
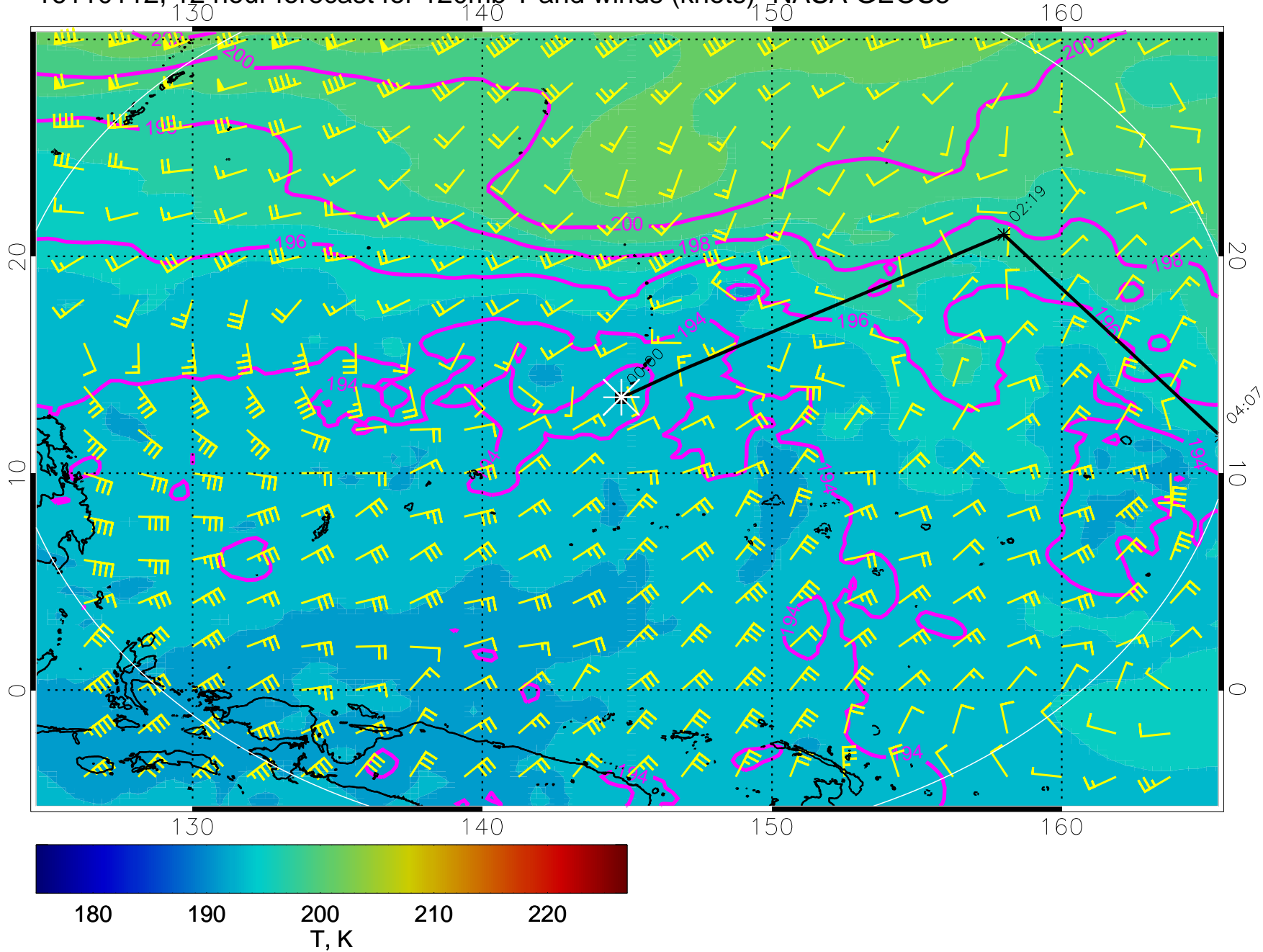


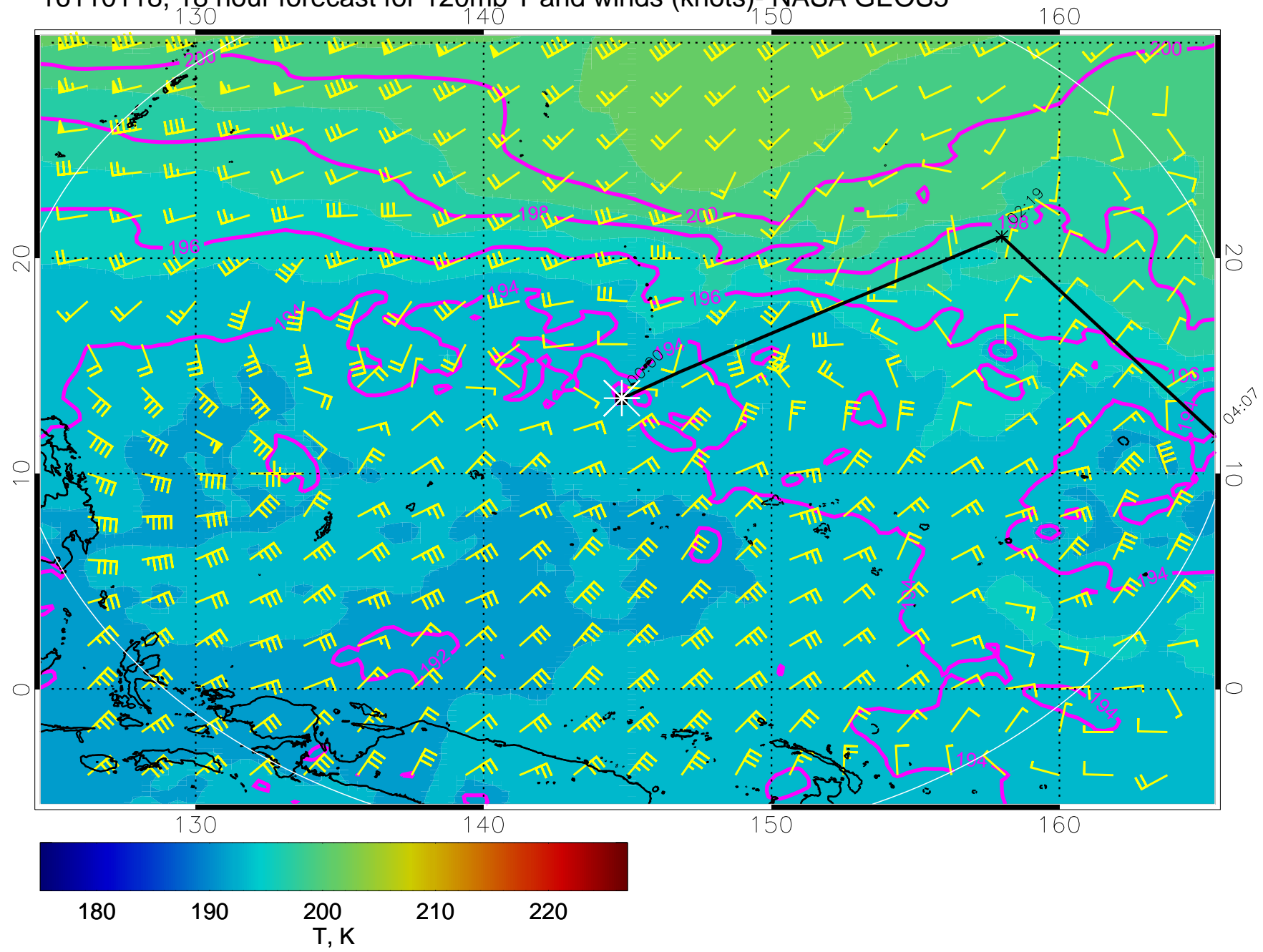
16110106, 6 hour forecast for 120mb T and winds (knots)- NASA GEOS5



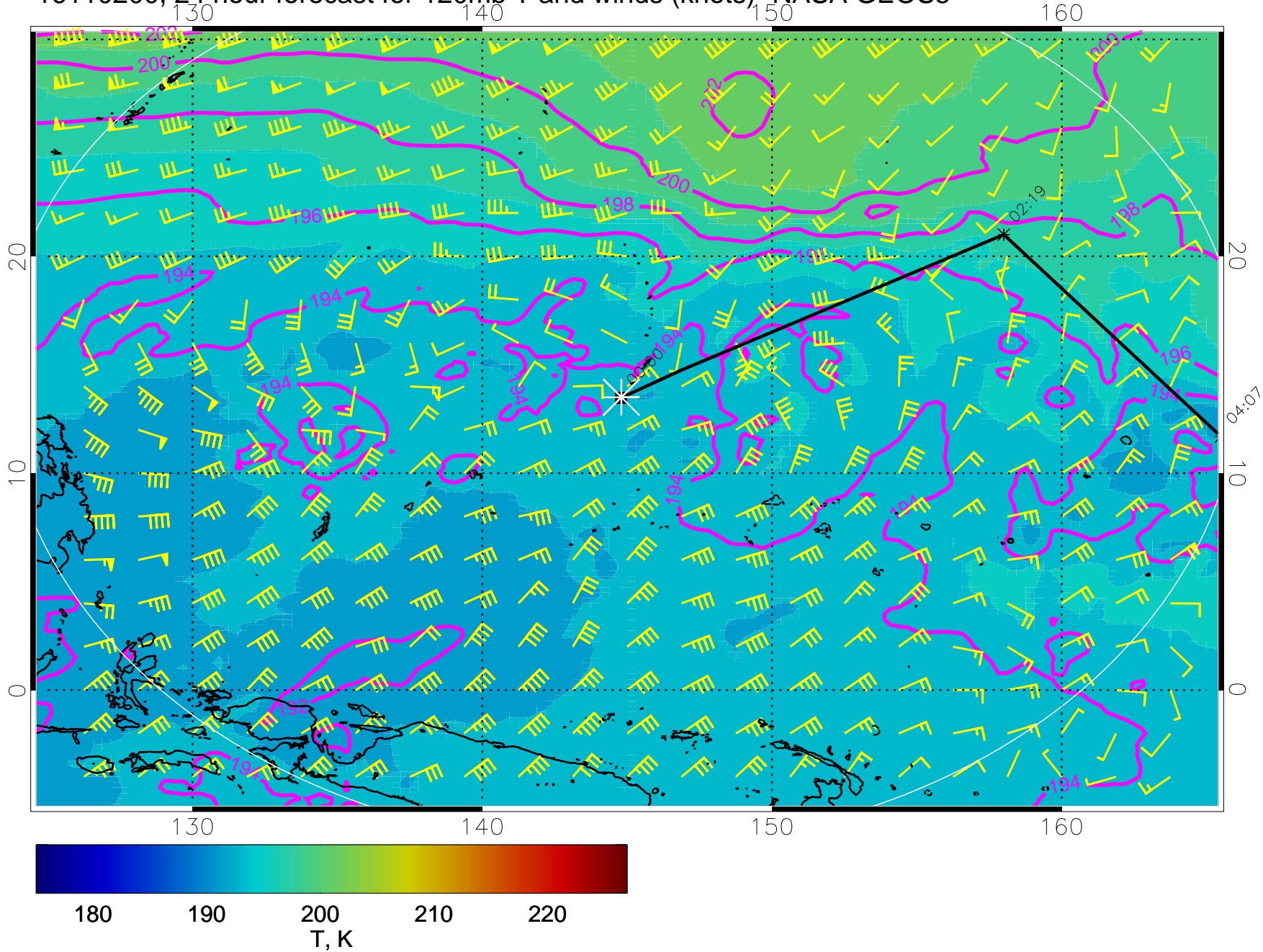
16110112, 12 hour forecast for 120mb T and winds (knots)- NASA GEOS5



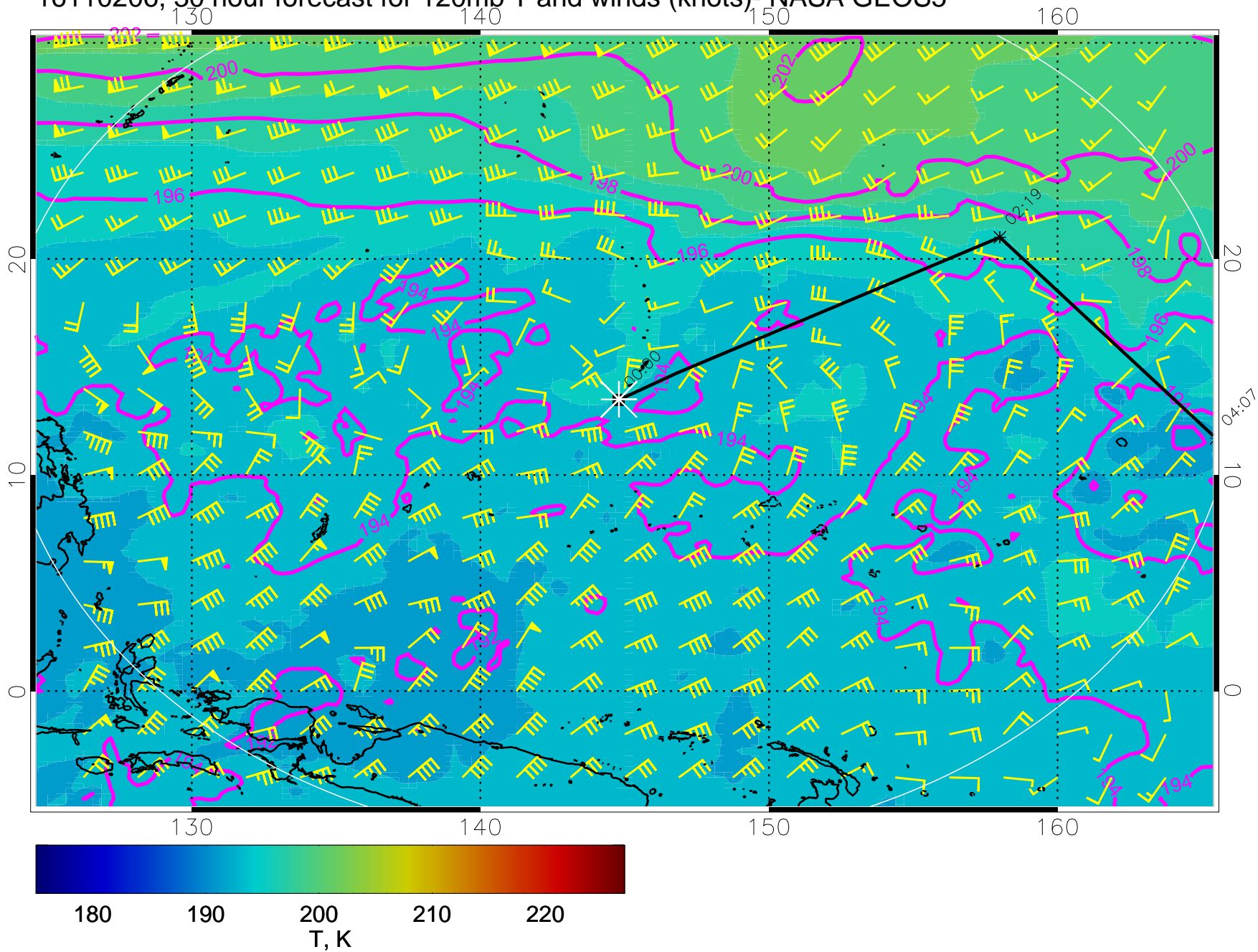
16110118, 18 hour forecast for 120mb T and winds (knots)- NASA GEOS5



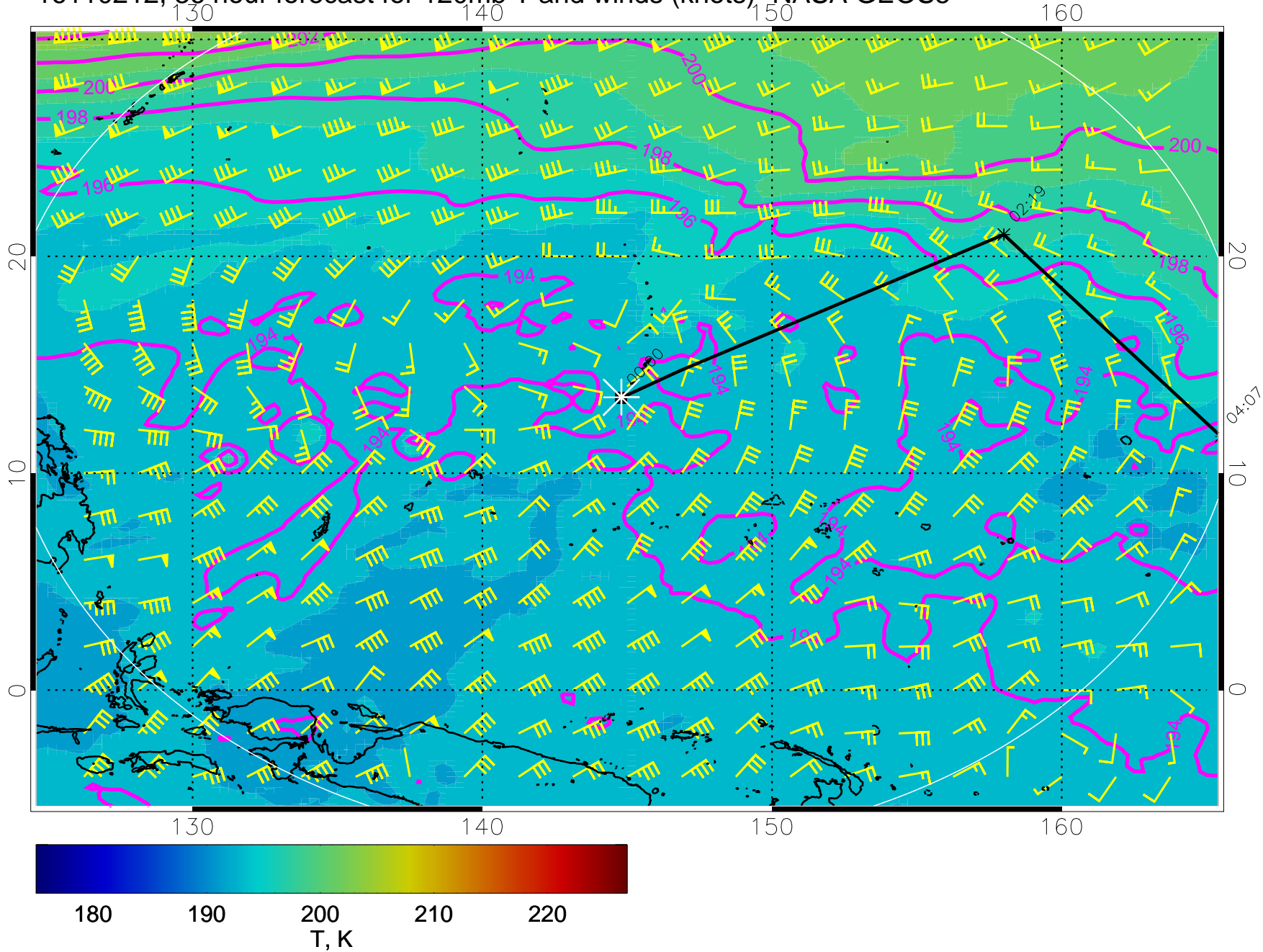
16110200, 24 hour forecast for 120mb T and winds (knots)- NASA GEOS5



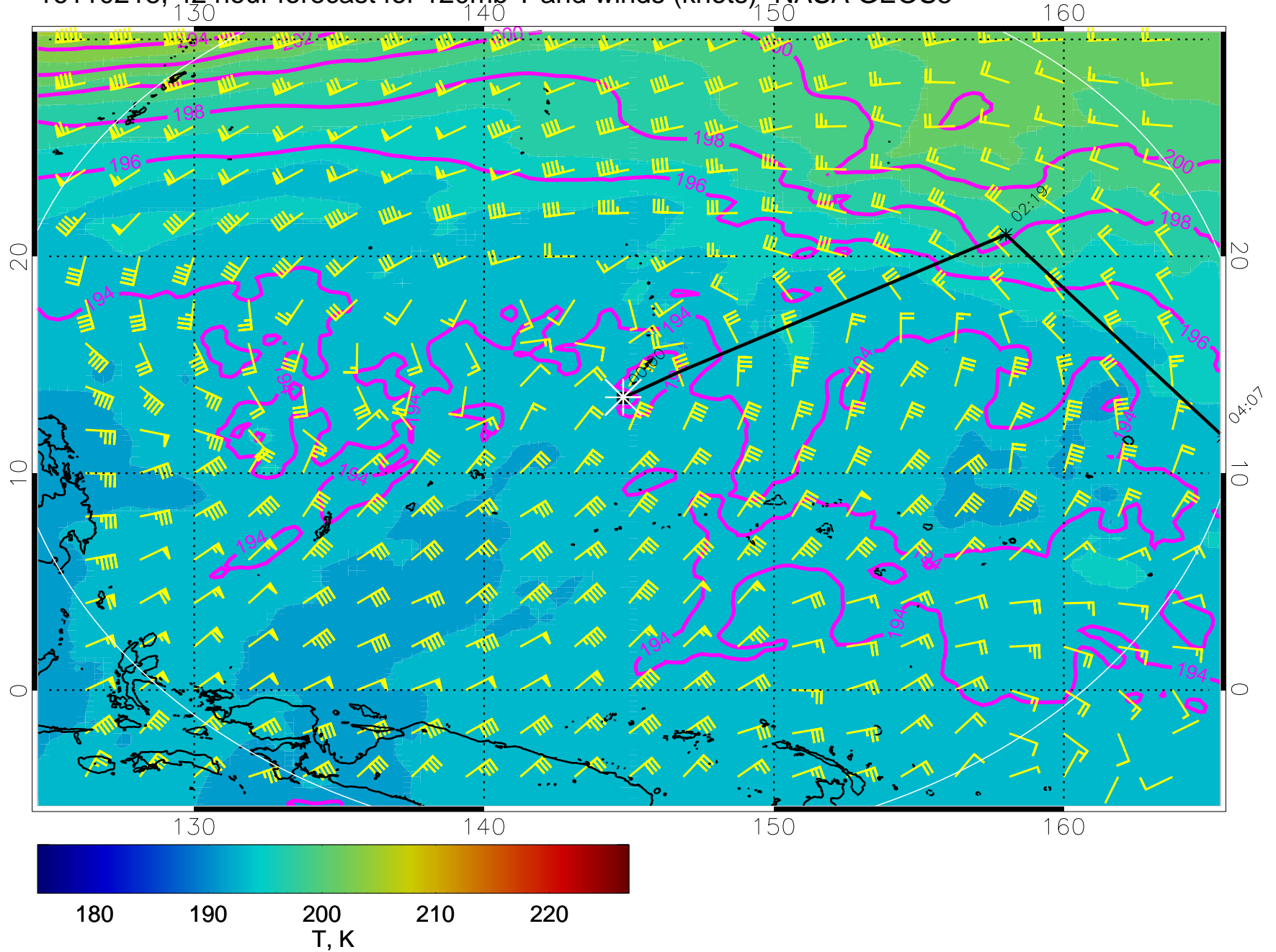
16110206, 30 hour forecast for 120mb T and winds (knots)- NASA GEOS5



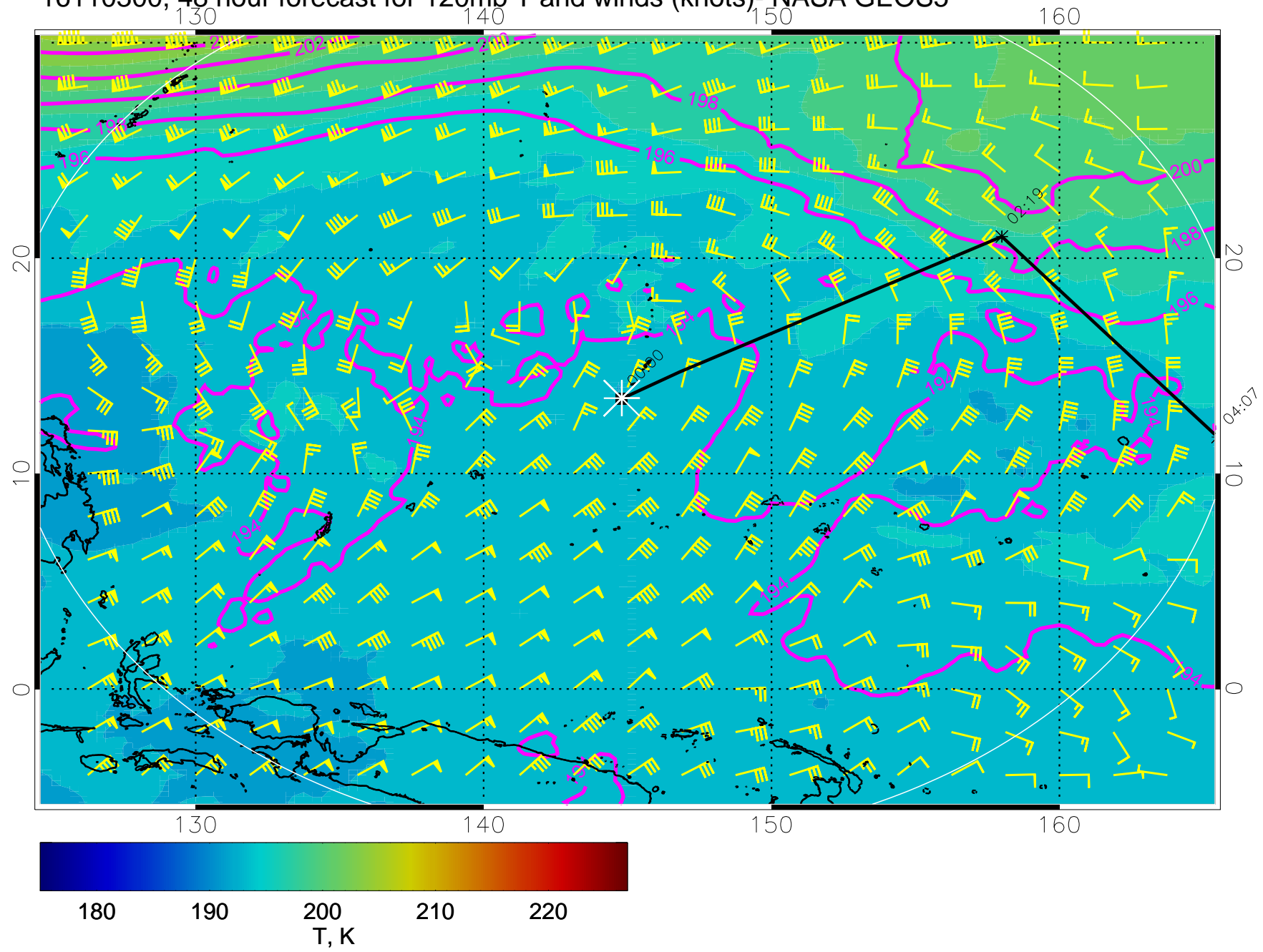
16110212, 36 hour forecast for 120mb T and winds (knots)- NASA GEOS5



16110218, 42 hour forecast for 120mb T and winds (knots)- NASA GEOS5

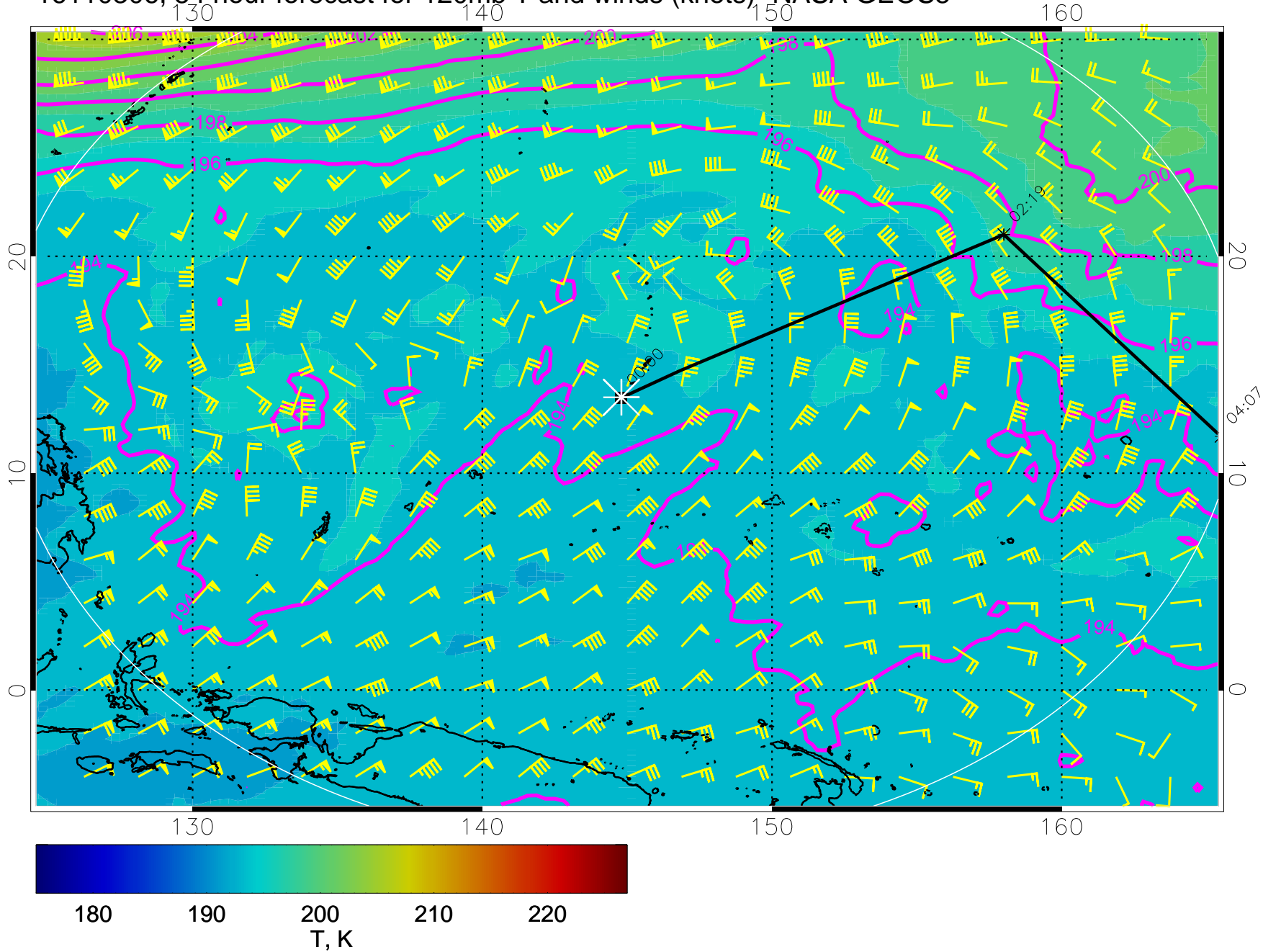


16110300, 48 hour forecast for 120mb T and winds (knots)- NASA GEOS5

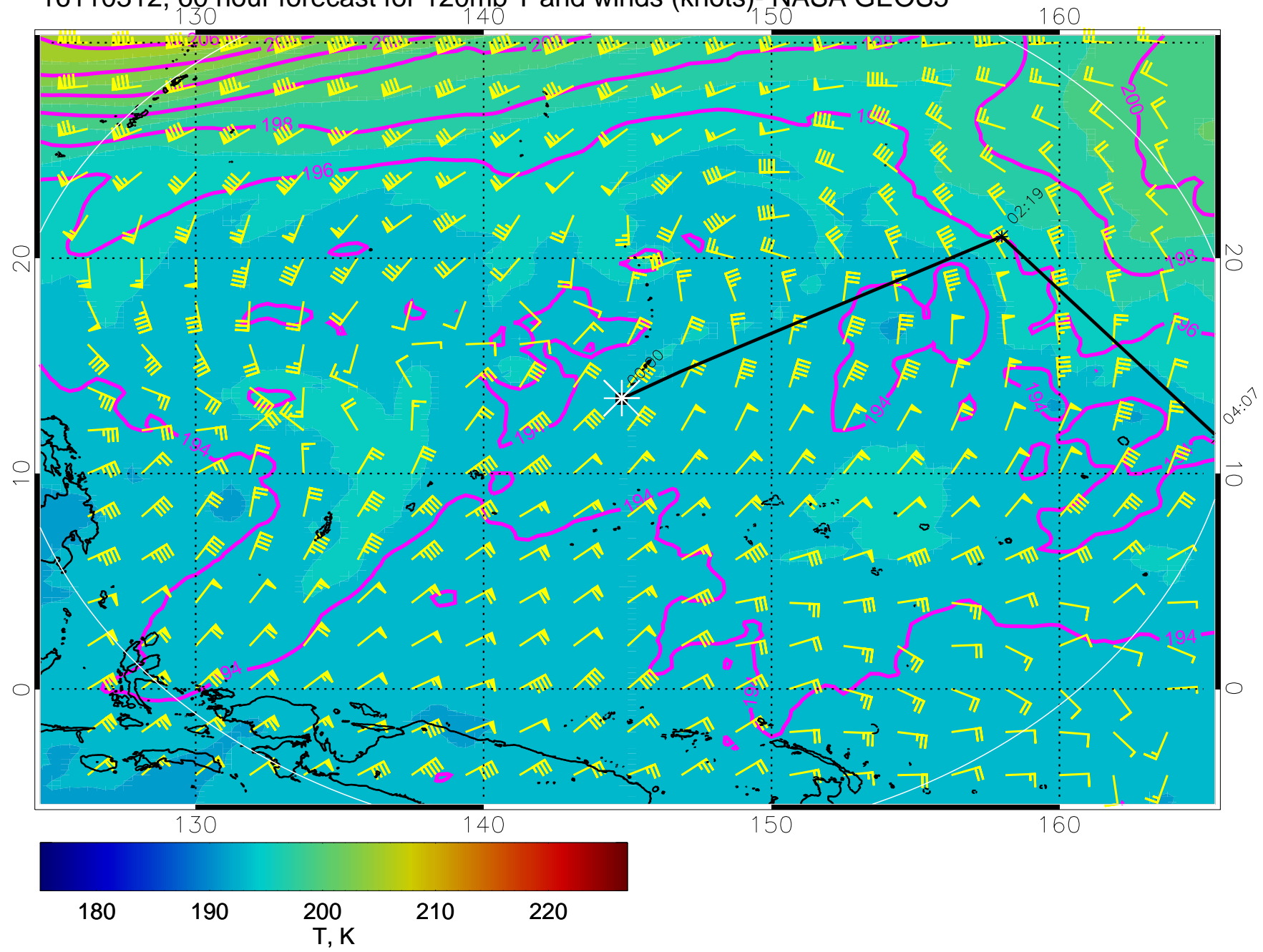




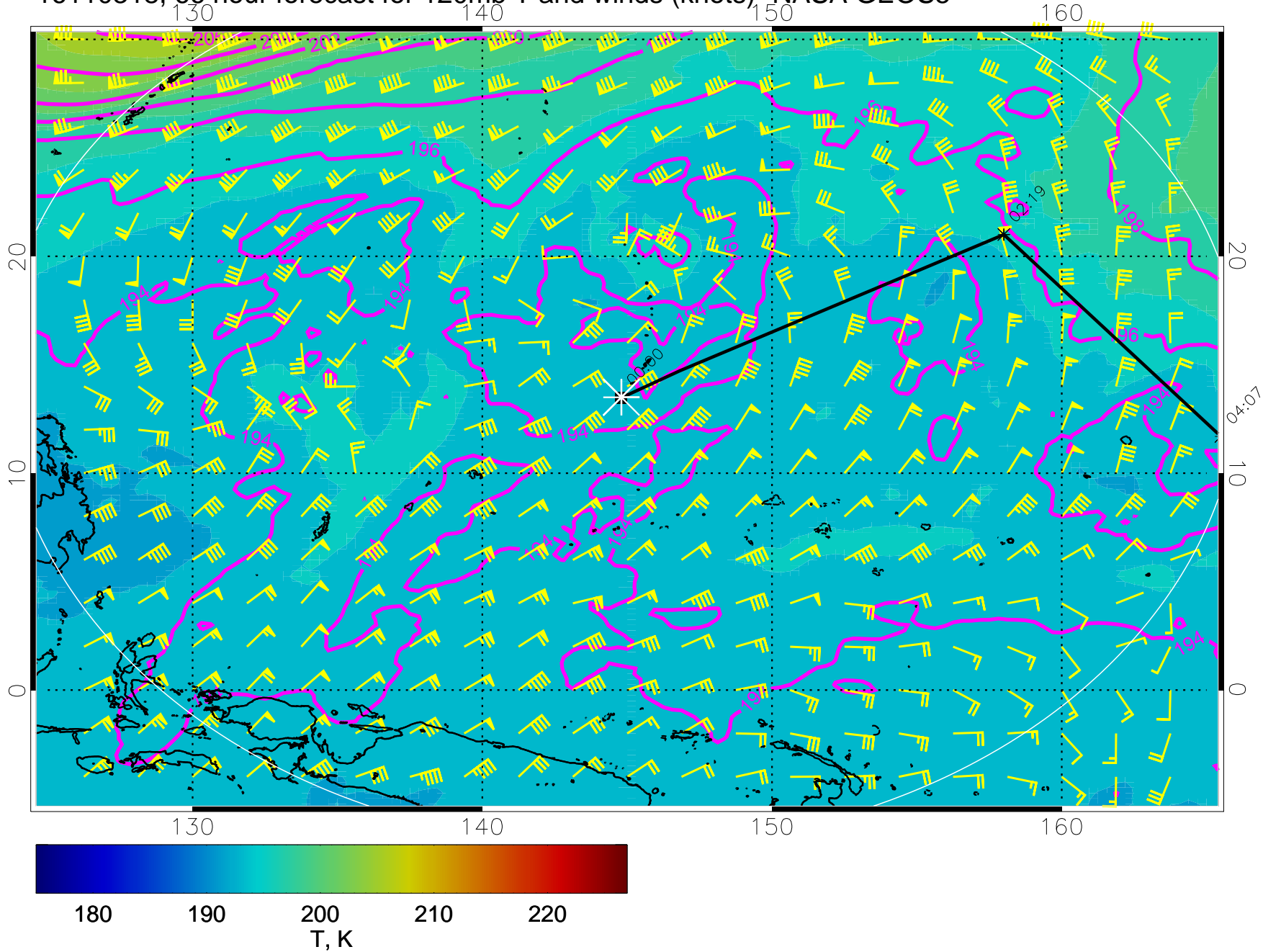
16110306, 54 hour forecast for 120mb T and winds (knots)- NASA GEOS5



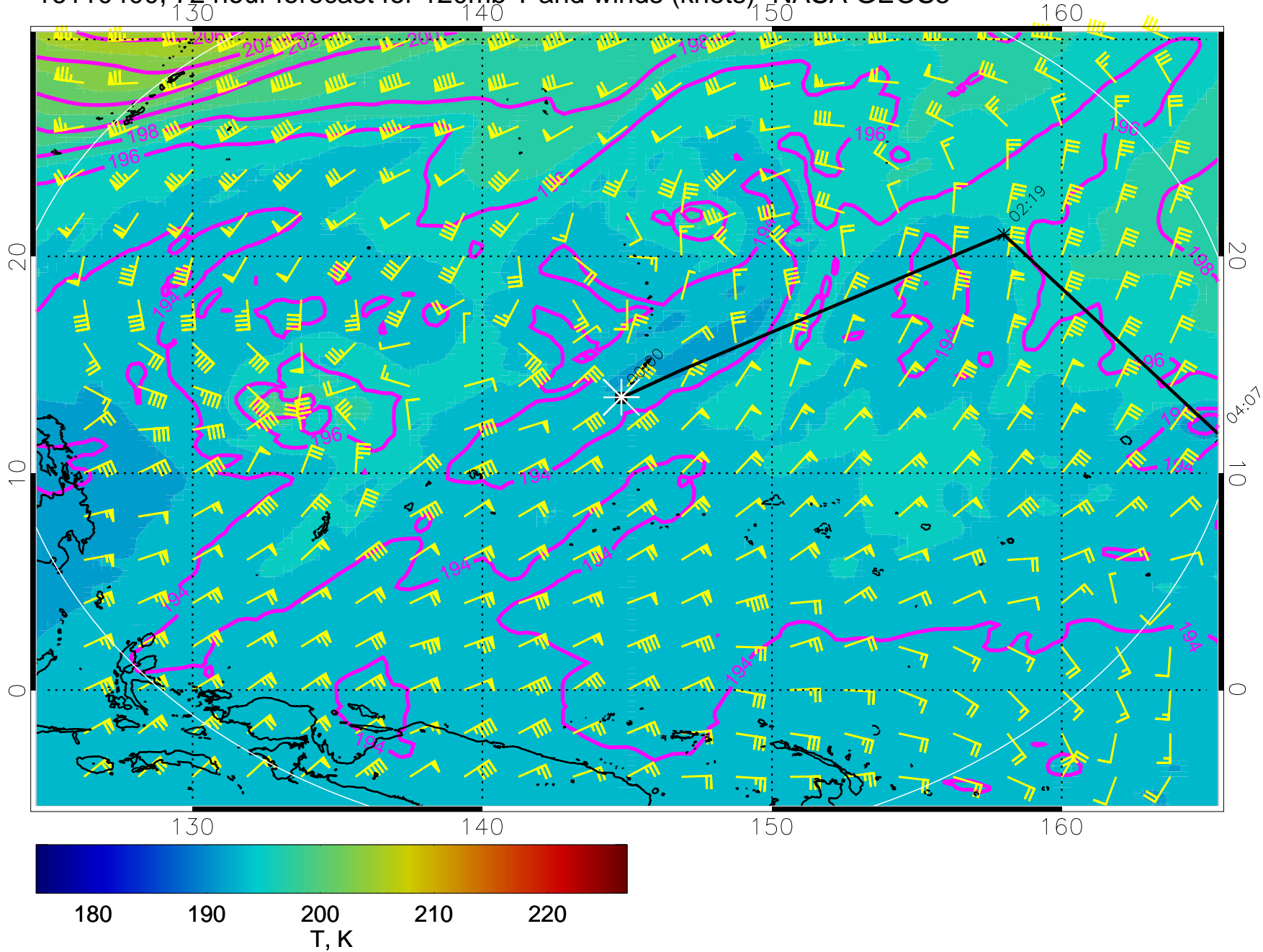
16110312, 60 hour forecast for 120mb T and winds (knots)- NASA GEOS5



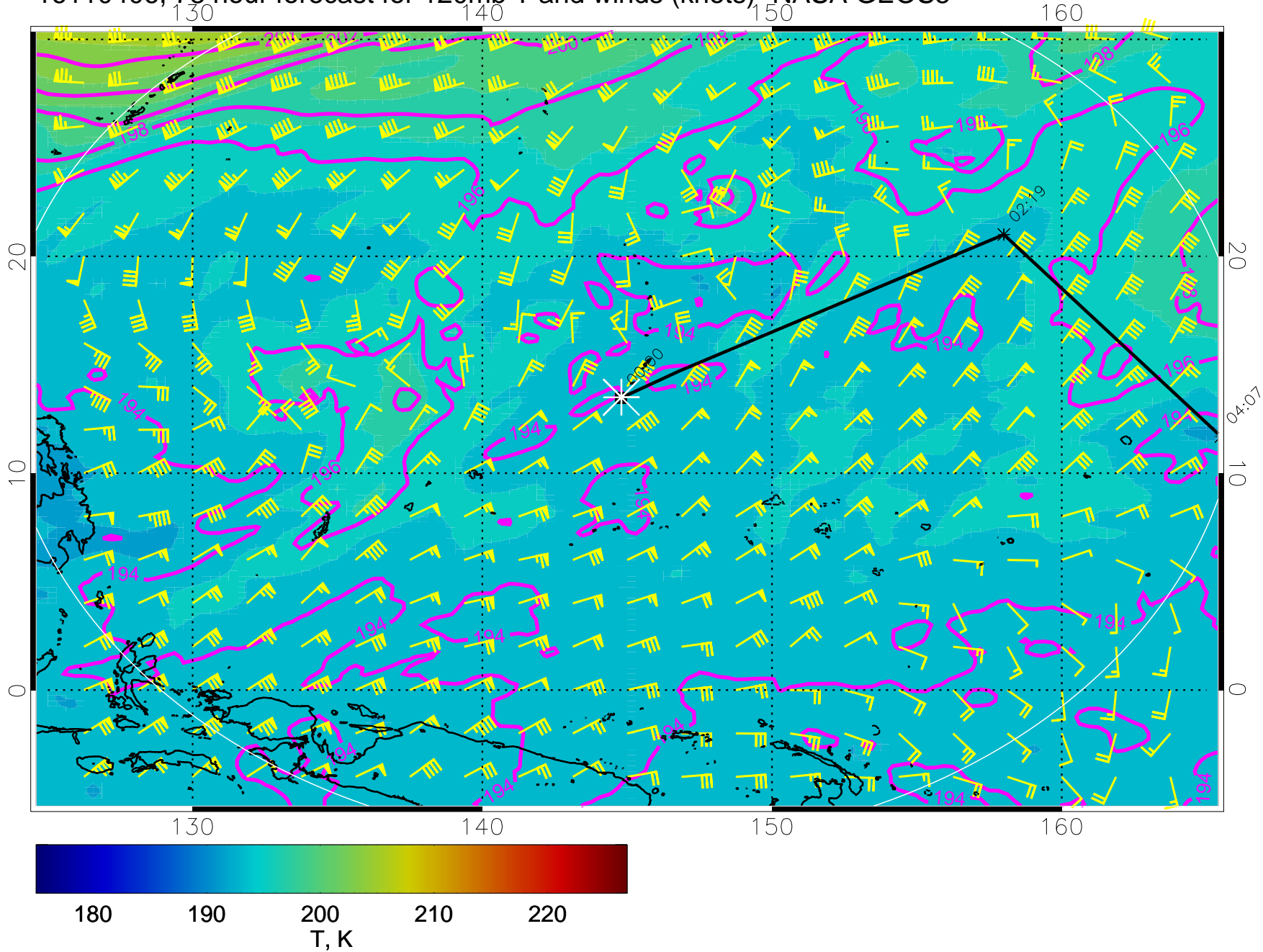
16110318, 66 hour forecast for 120mb T and winds (knots)- NASA GEOS5



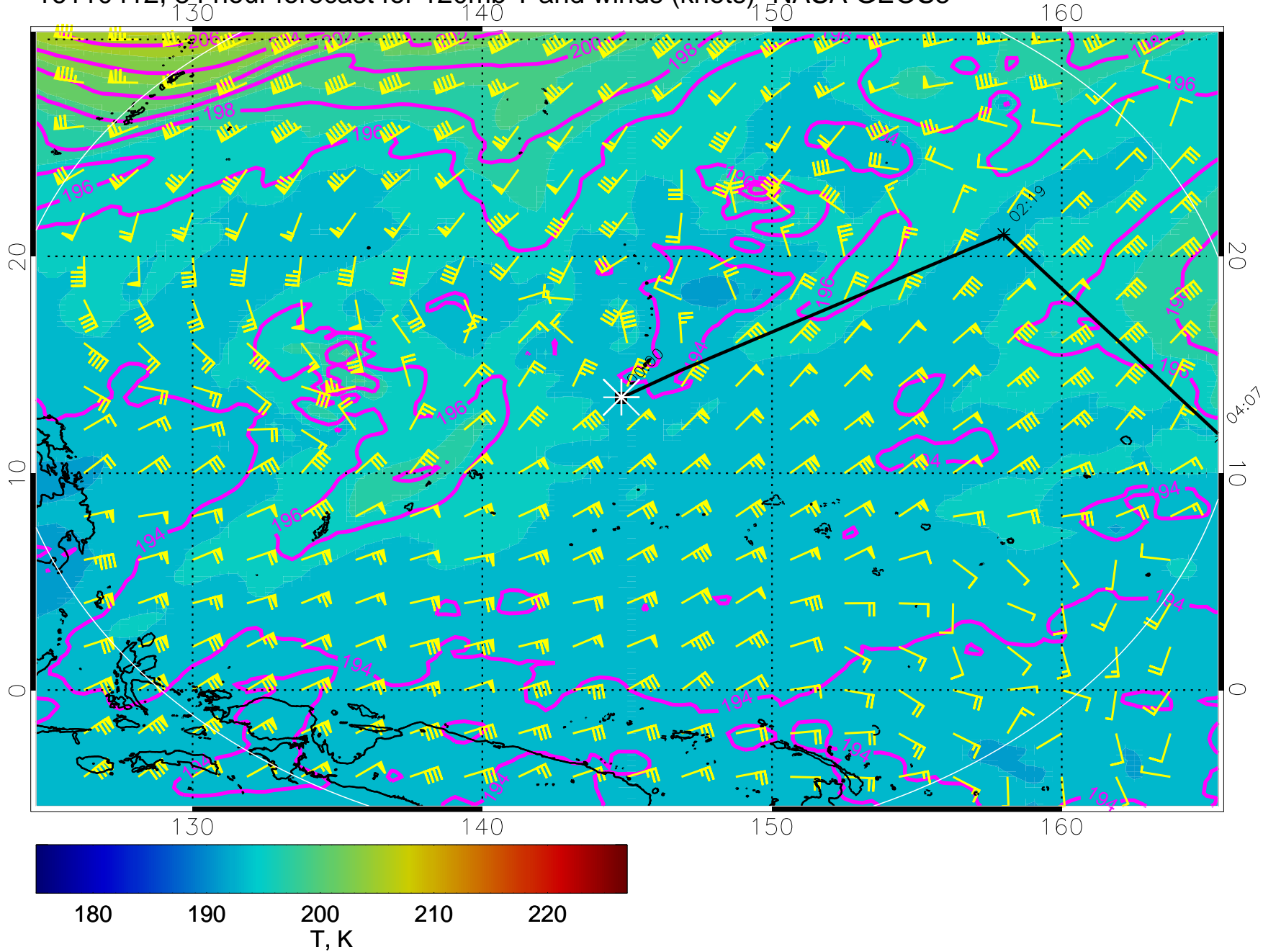
16110400, 72 hour forecast for 120mb T and winds (knots)- NASA GEOS5



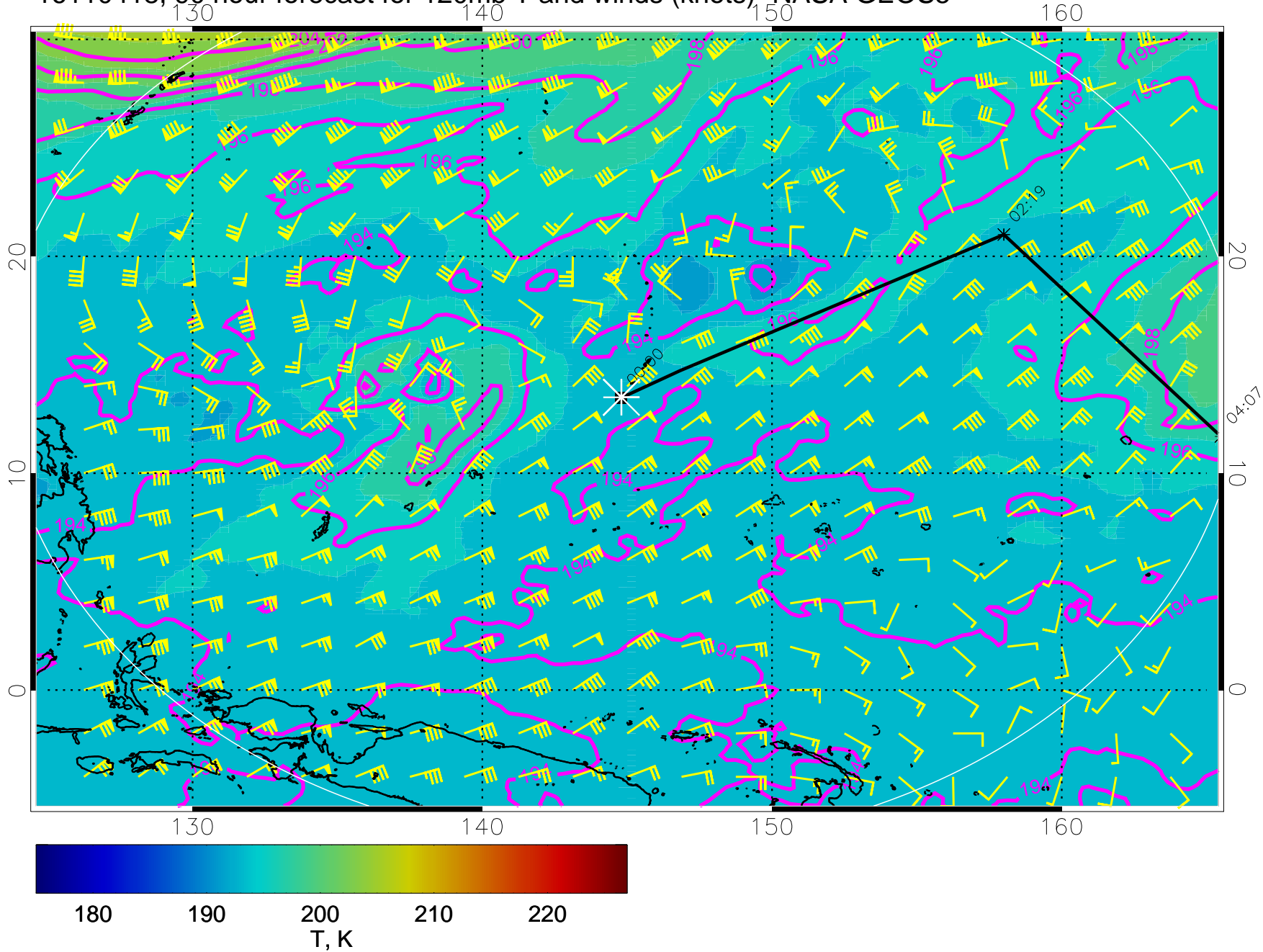
16110406, 78 hour forecast for 120mb T and winds (knots)- NASA GEOS5



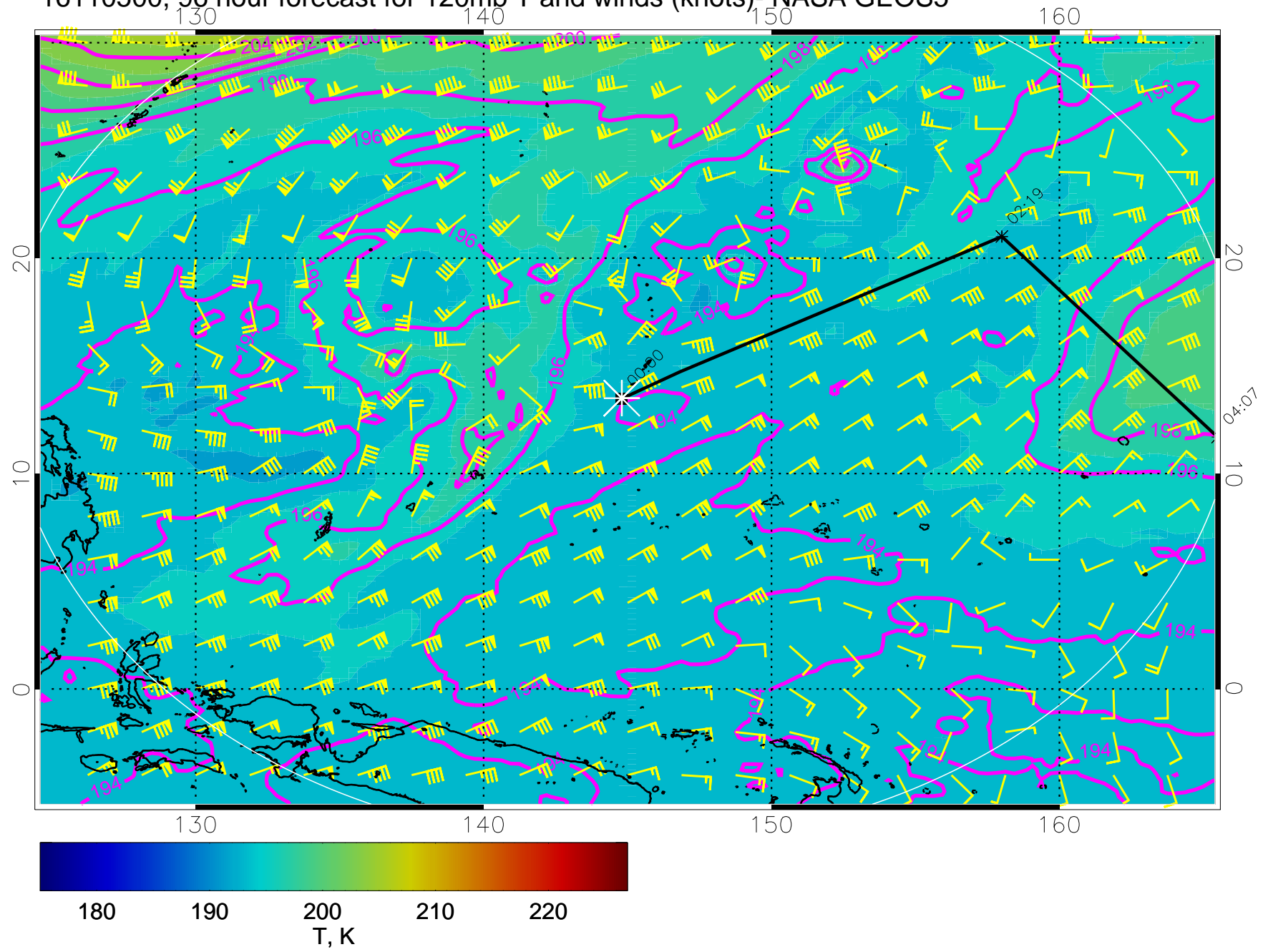
16110412, 84 hour forecast for 120mb T and winds (knots)- NASA GEOS5



16110418, 90 hour forecast for 120mb T and winds (knots)- NASA GEOS5

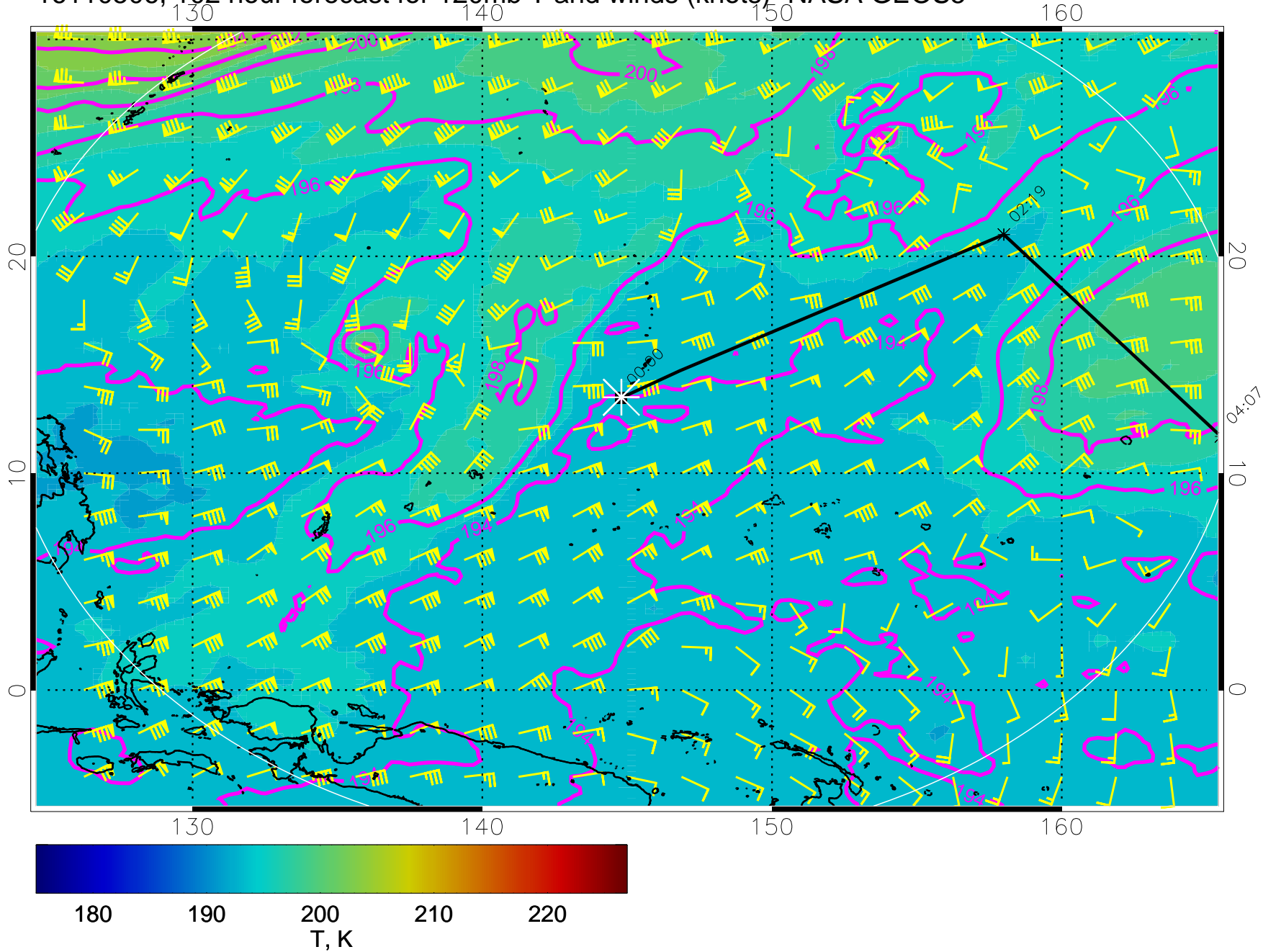


16110500, 96 hour forecast for 120mb T and winds (knots)- NASA GEOS5

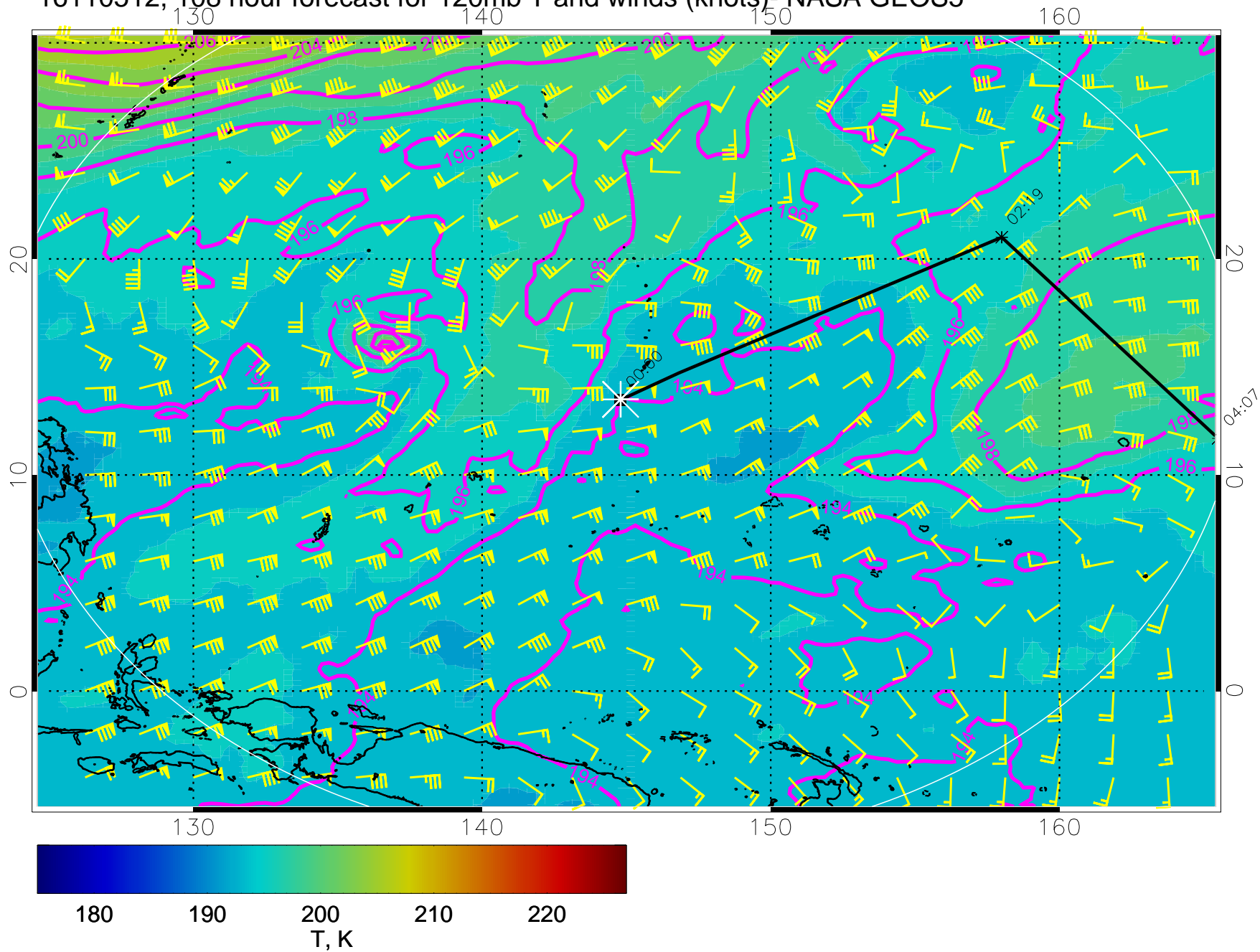




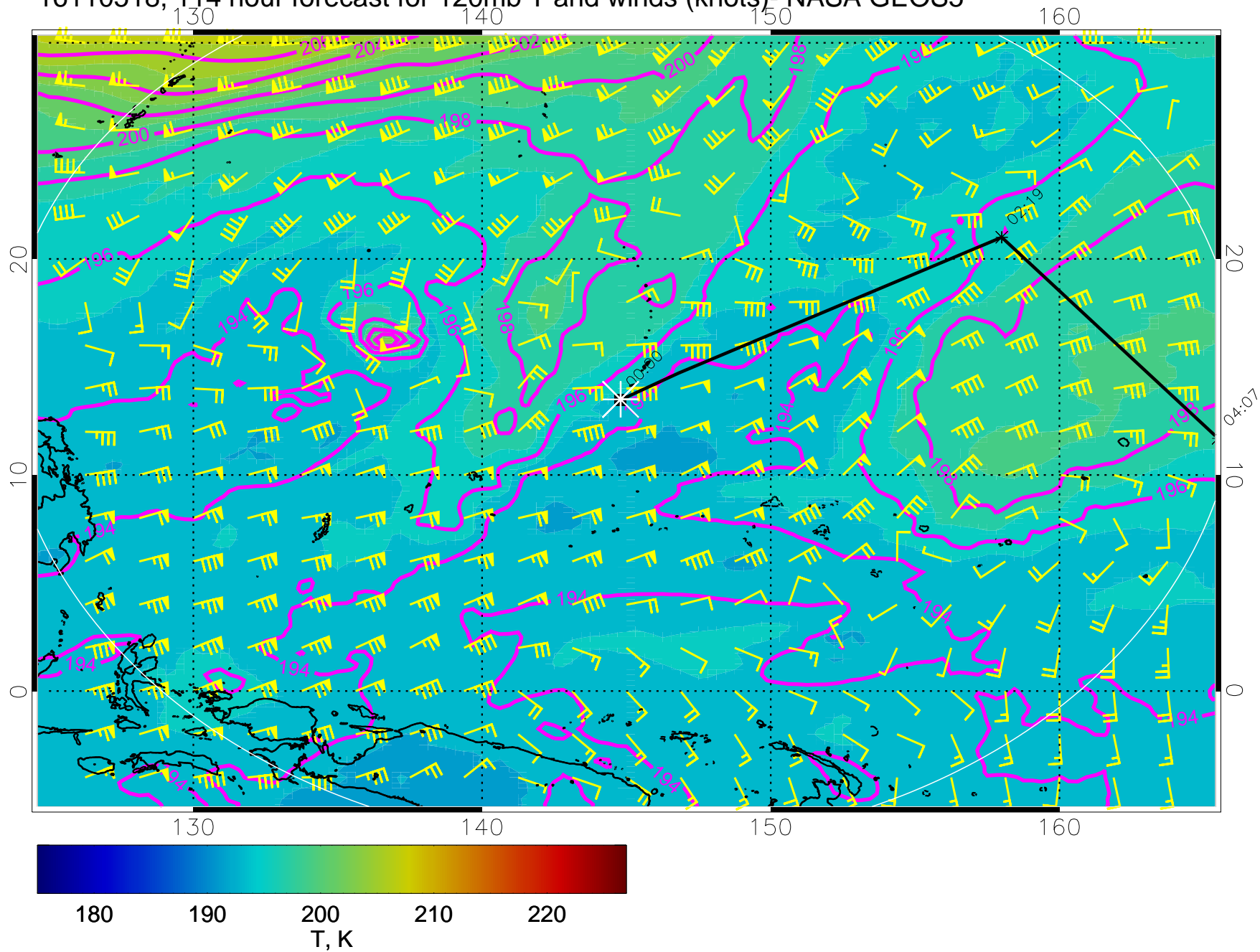
16110506, 102 hour forecast for 120mb T and winds (knots)- NASA GEOS5



16110512, 108 hour forecast for 120mb T and winds (knots)- NASA GEOS5



16110518, 114 hour forecast for 120mb T and winds (knots)- NASA GEOS5



16110600, 120 hour forecast for 120mb T and winds (knots)- NASA GEOS5

