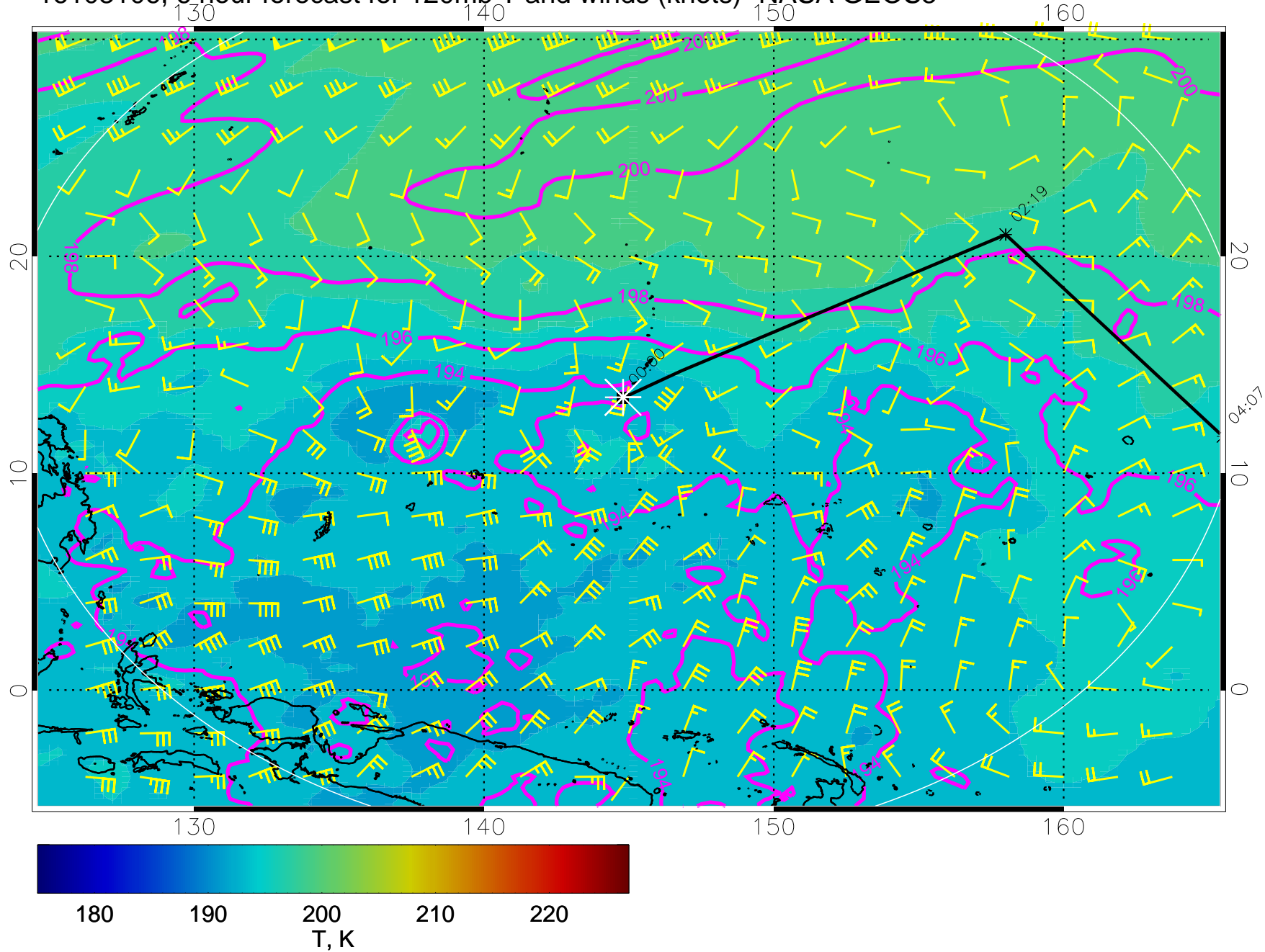
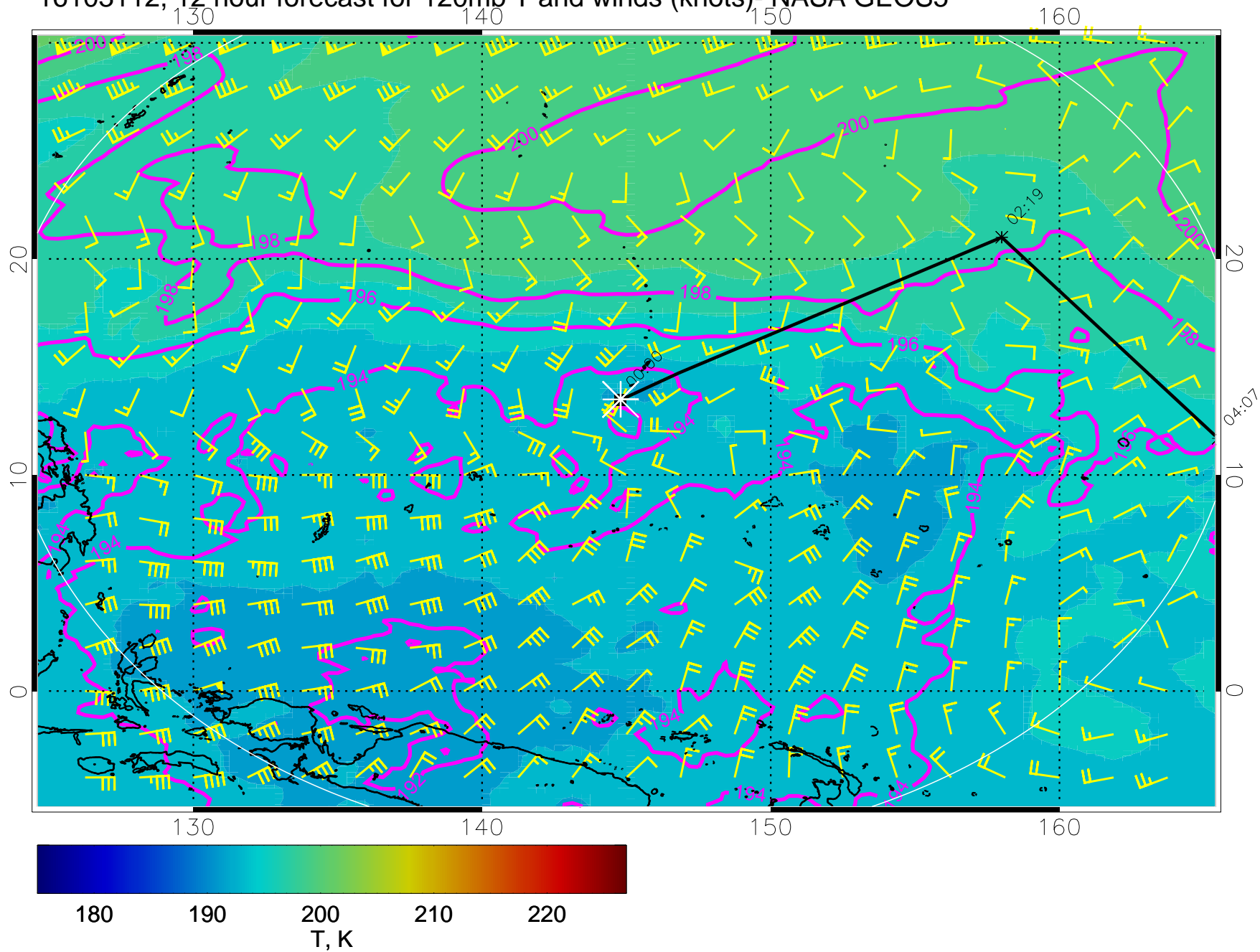


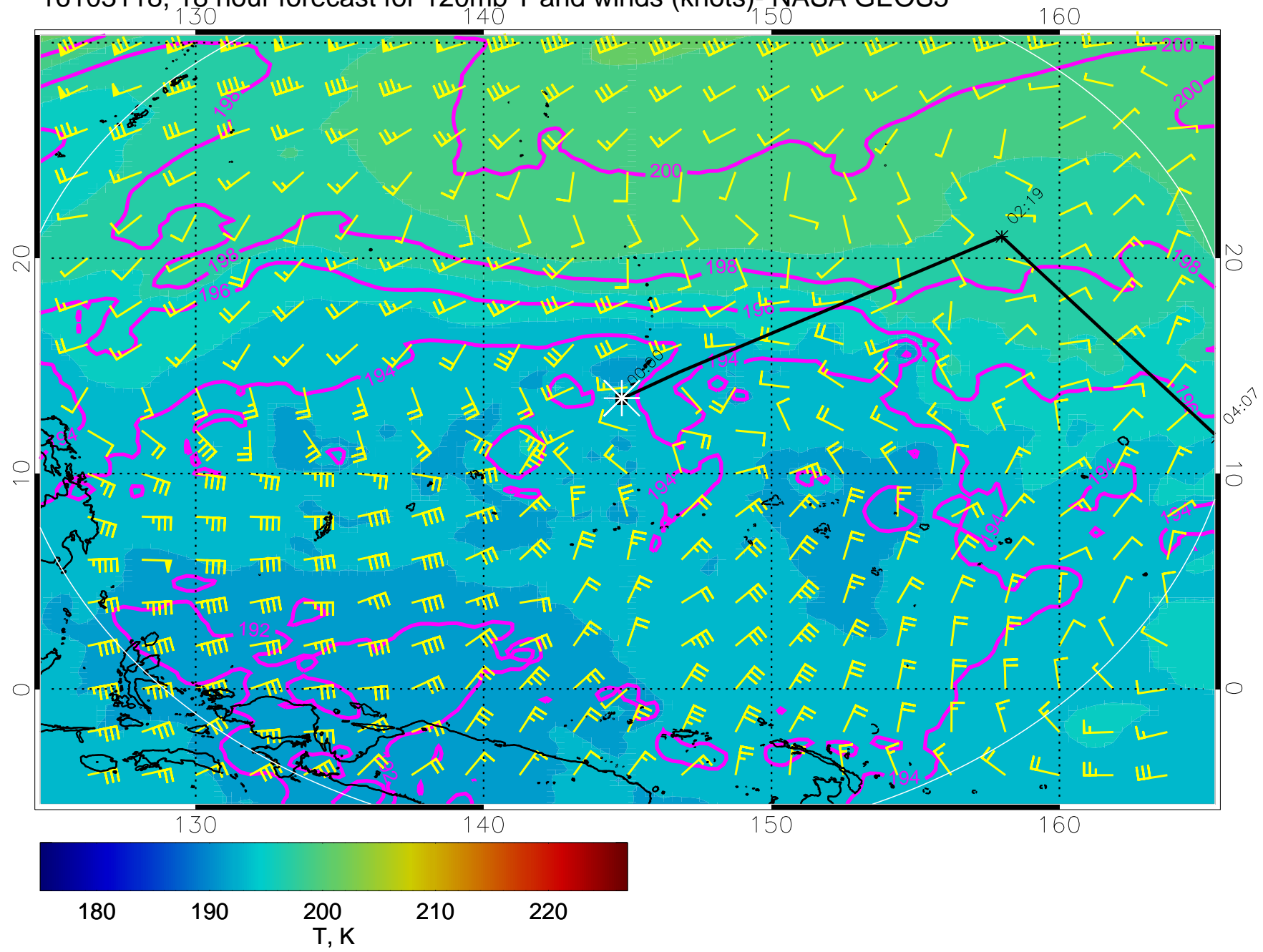
16103106, 6 hour forecast for 120mb T and winds (knots)- NASA GEOS5



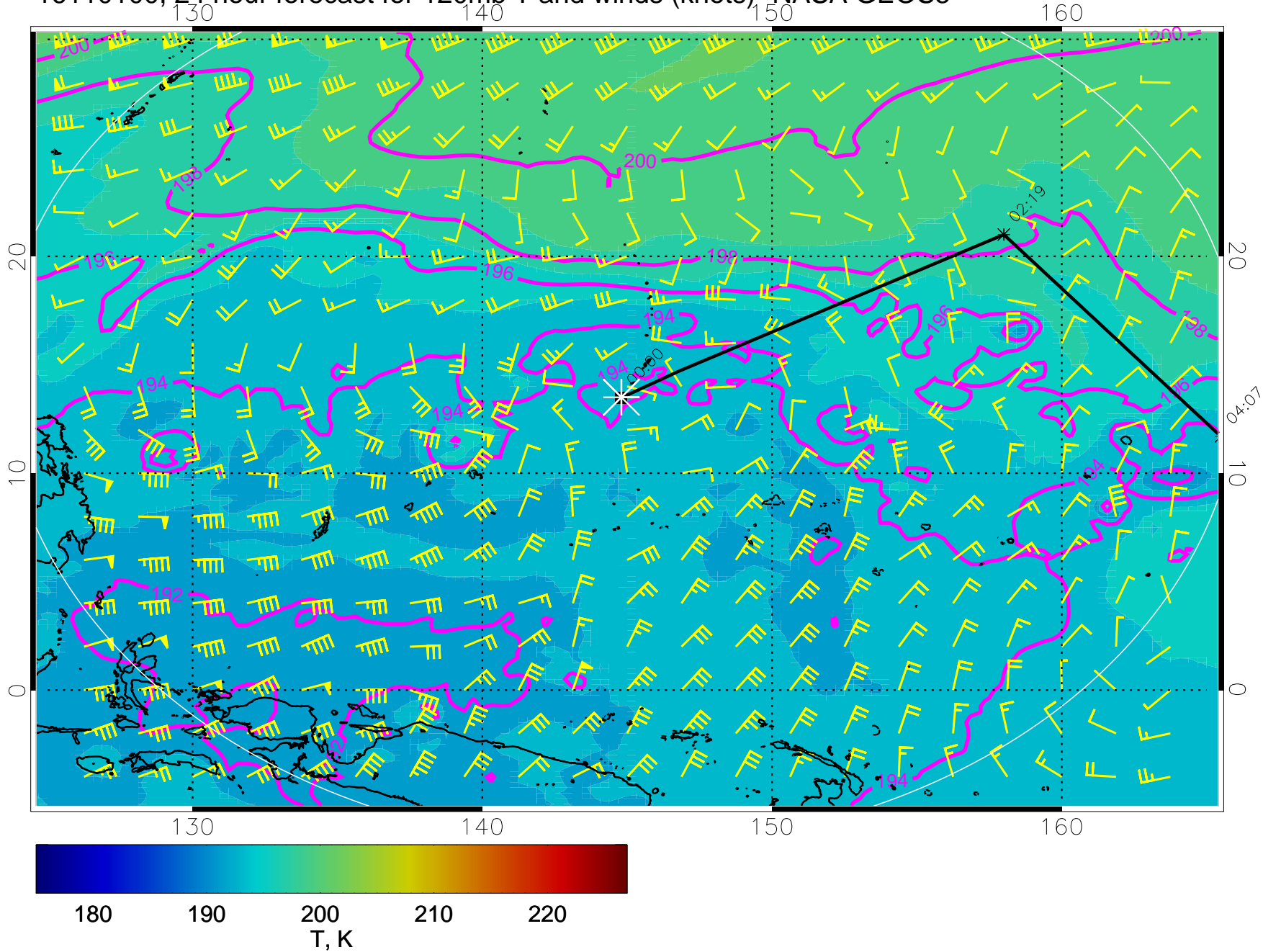
16103112, 12 hour forecast for 120mb T and winds (knots)- NASA GEOS5



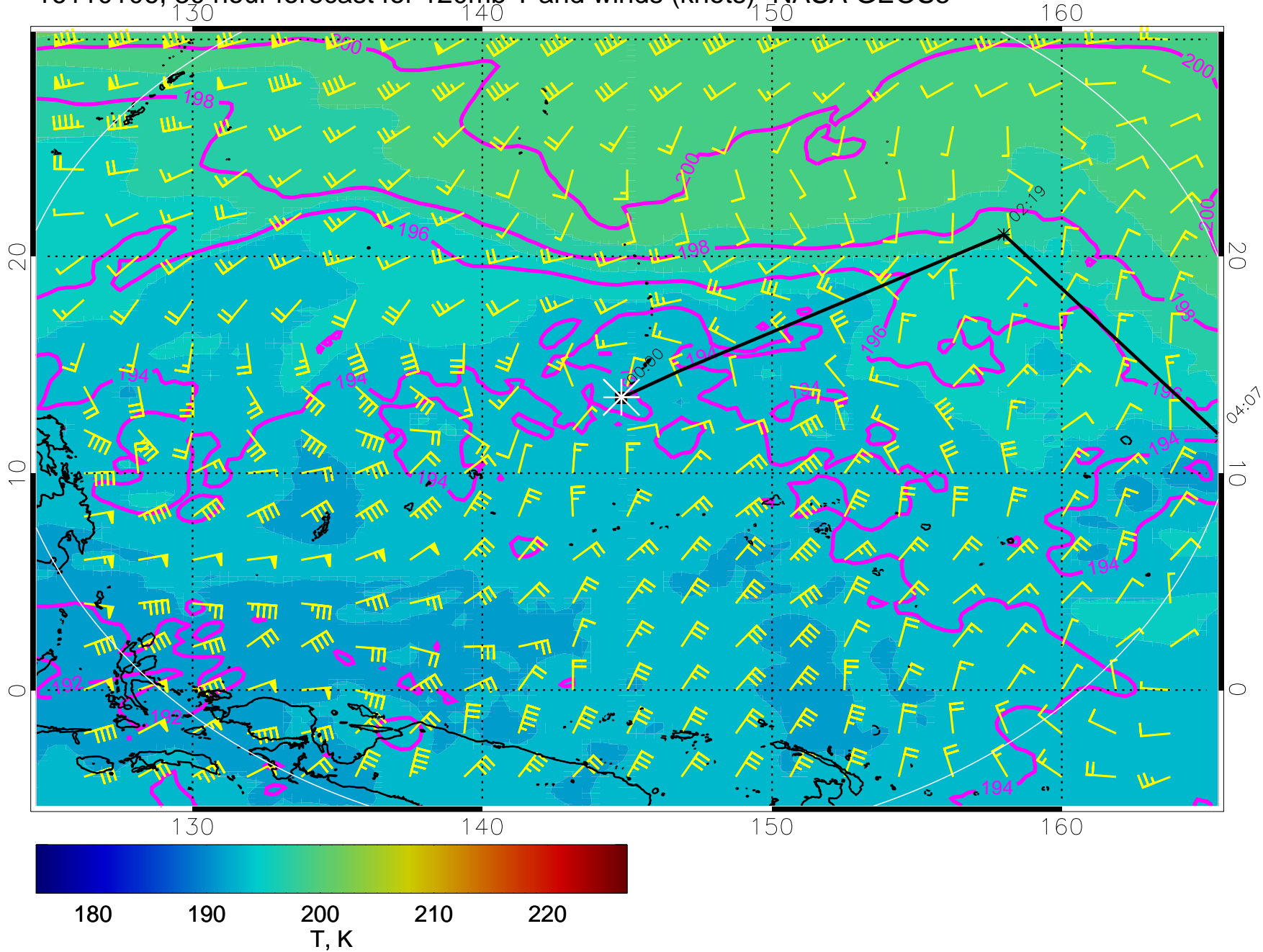
16103118, 18 hour forecast for 120mb T and winds (knots)- NASA GEOS5



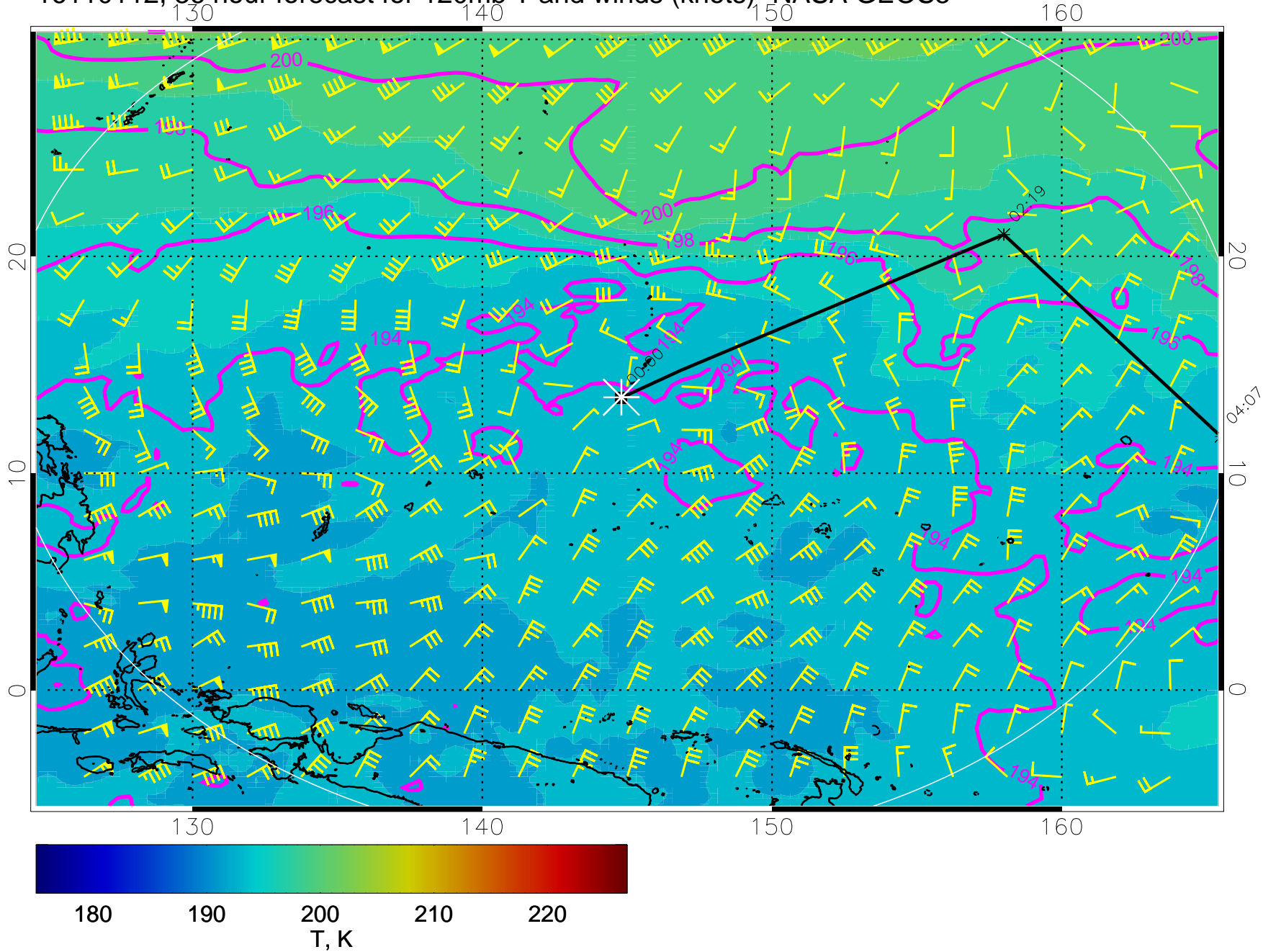
16110100, 24 hour forecast for 120mb T and winds (knots)- NASA GEOS5



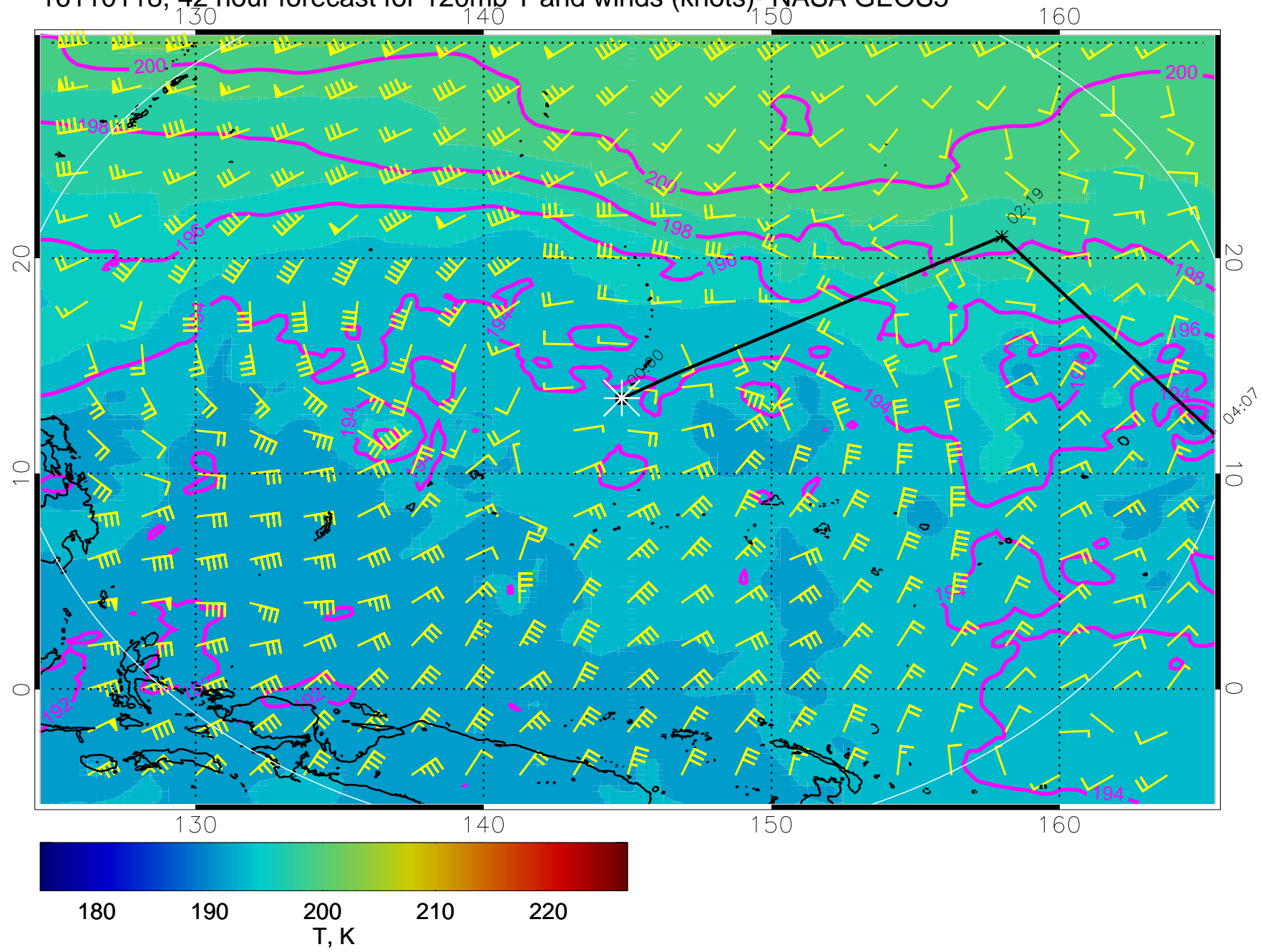
16110106, 30 hour forecast for 120mb T and winds (knots)- NASA GEOS5



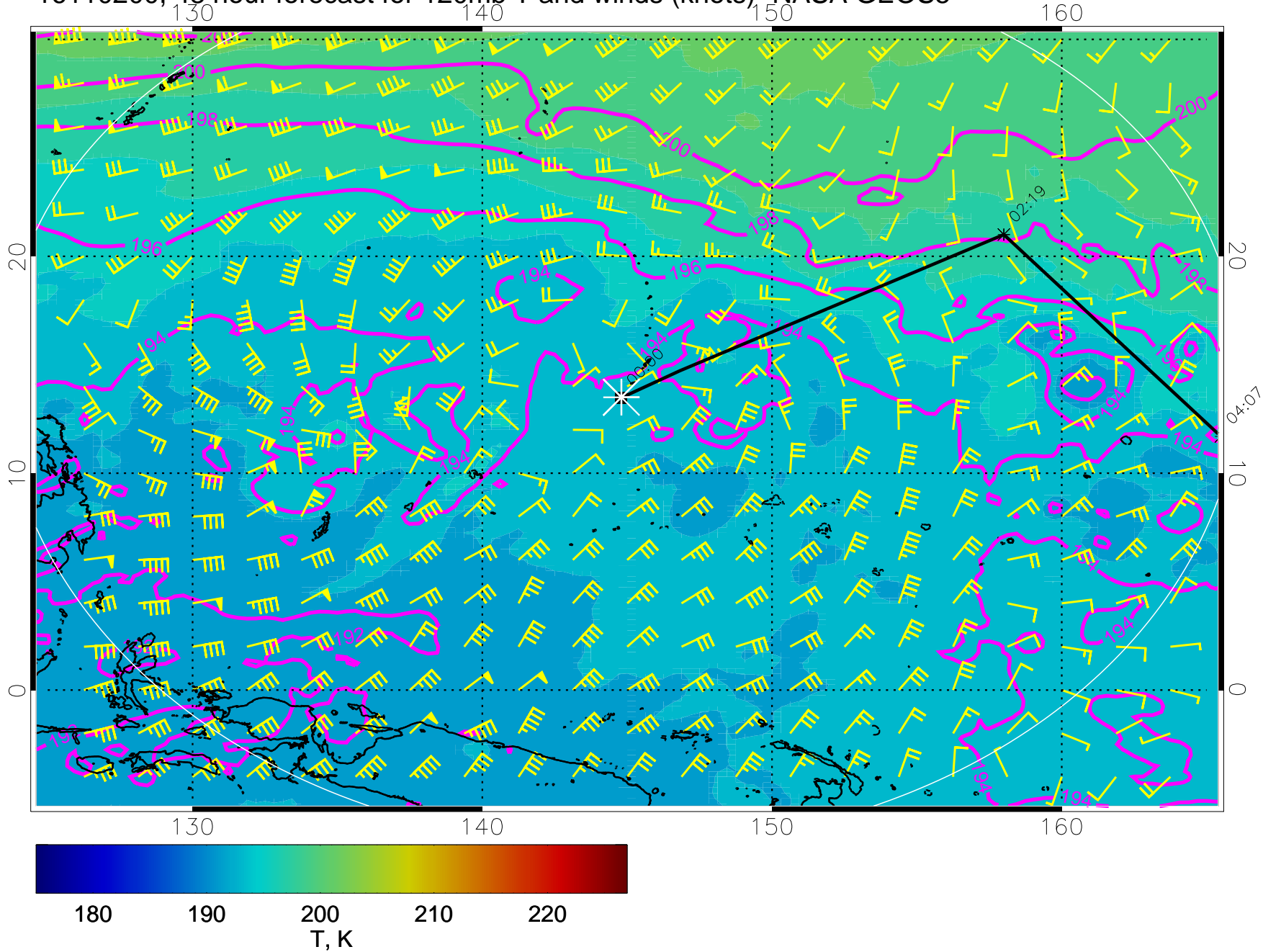
16110112, 36 hour forecast for 120mb T and winds (knots)- NASA GEOS5



16110118, 42 hour forecast for 120mb T and winds (knots)- NASA GEOS5

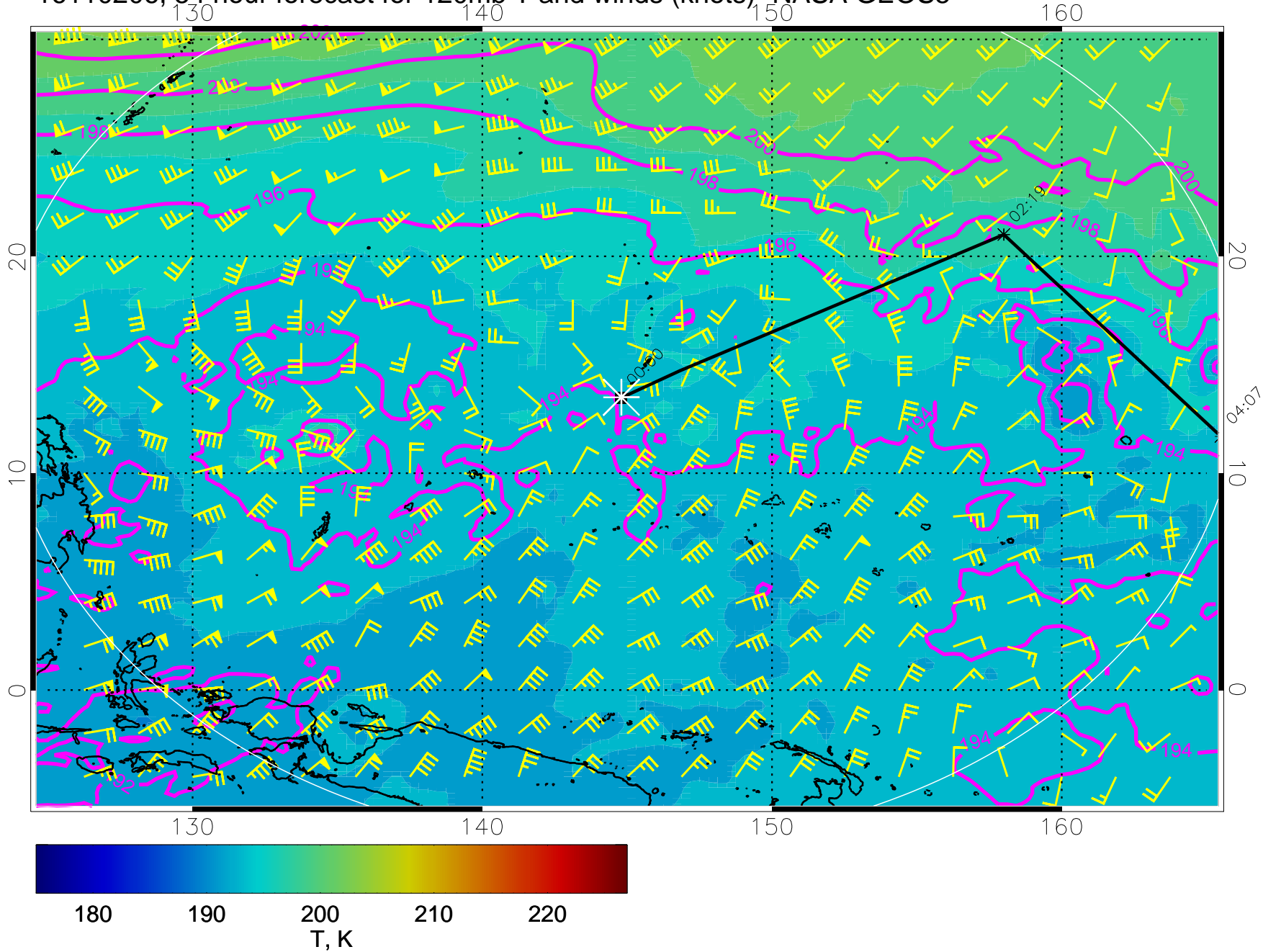


16110200, 48 hour forecast for 120mb T and winds (knots)- NASA GEOS5

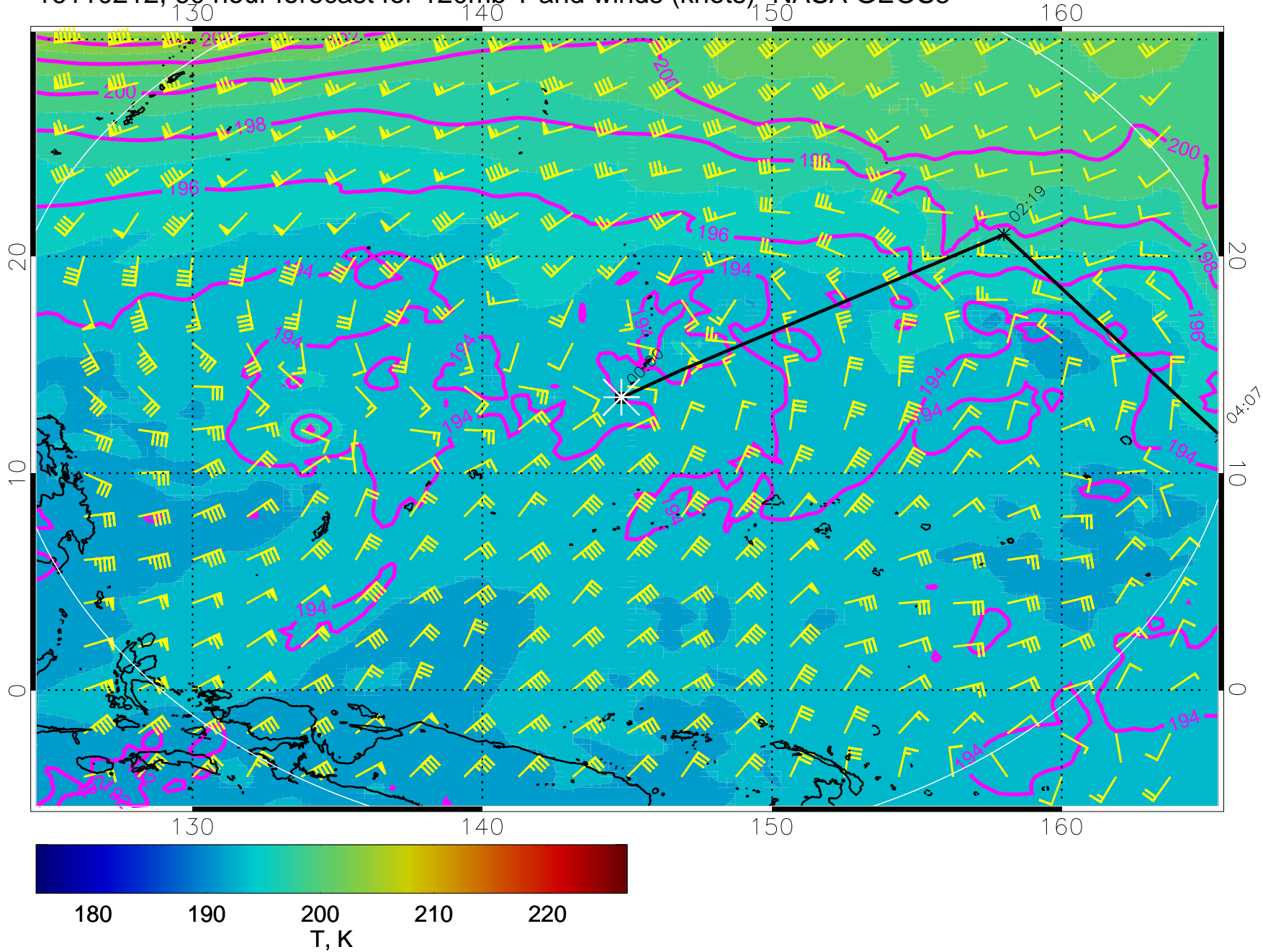




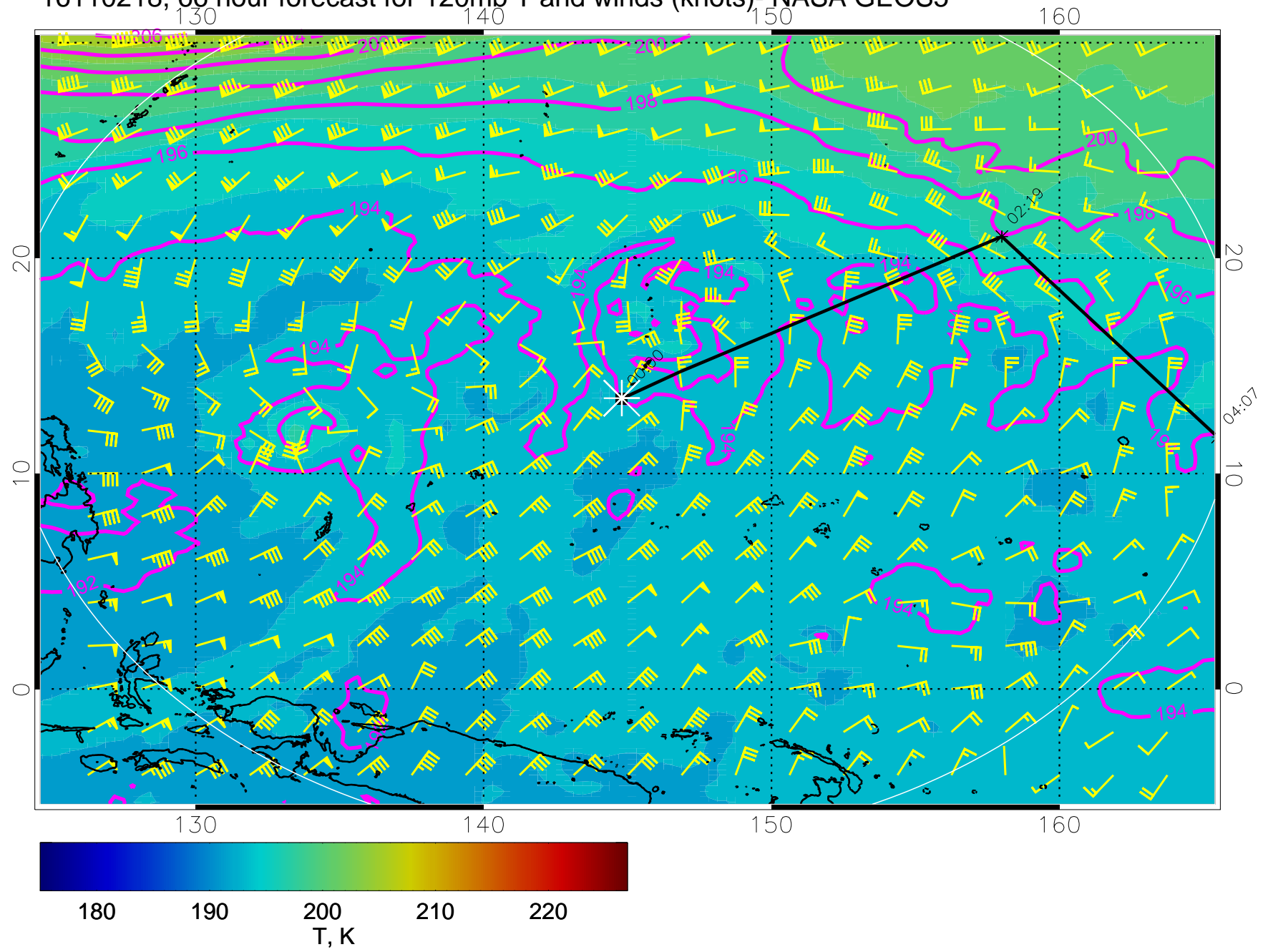
16110206, 54 hour forecast for 120mb T and winds (knots)- NASA GEOS5



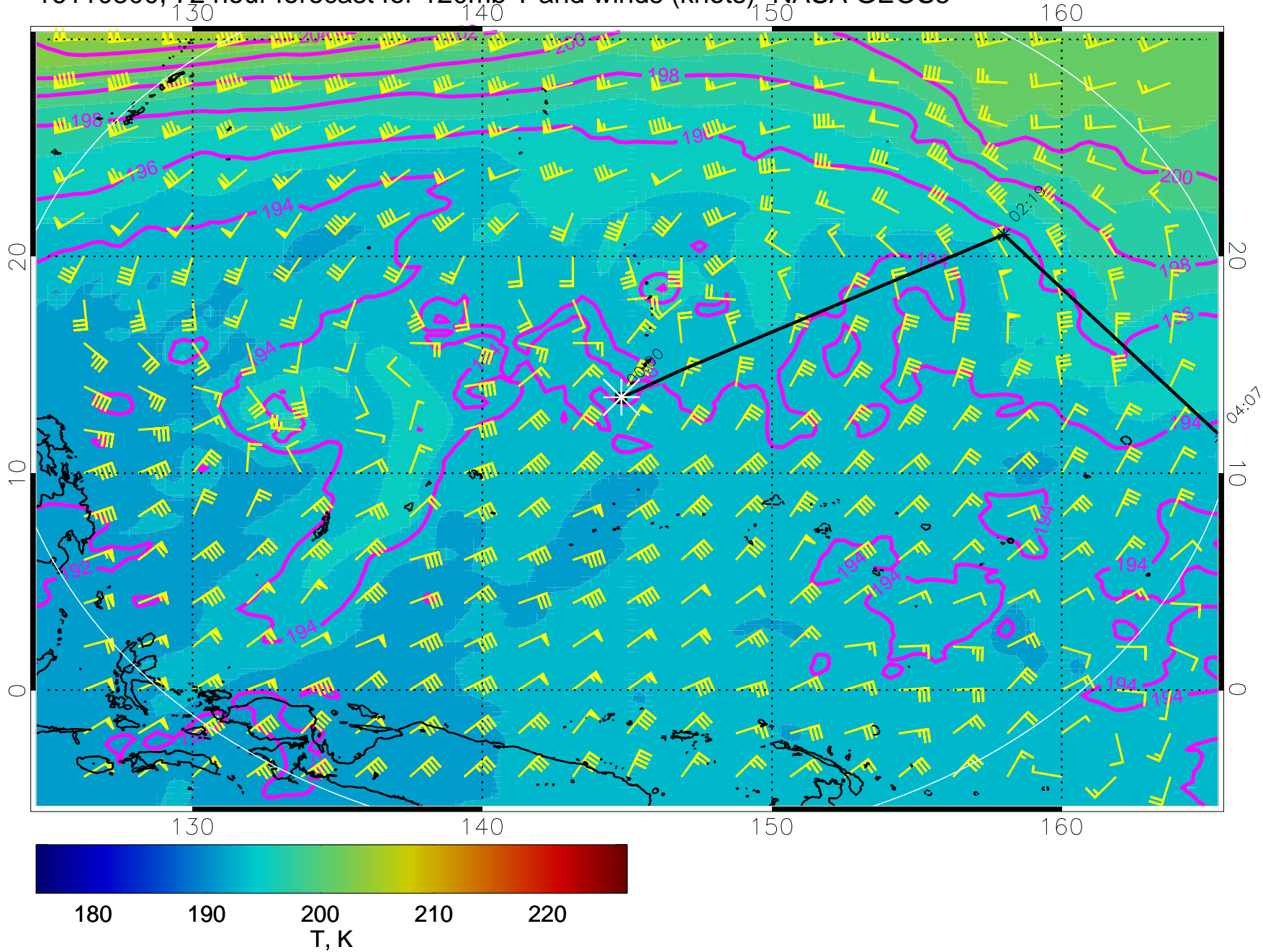
16110212, 60 hour forecast for 120mb T and winds (knots)- NASA GEOS5



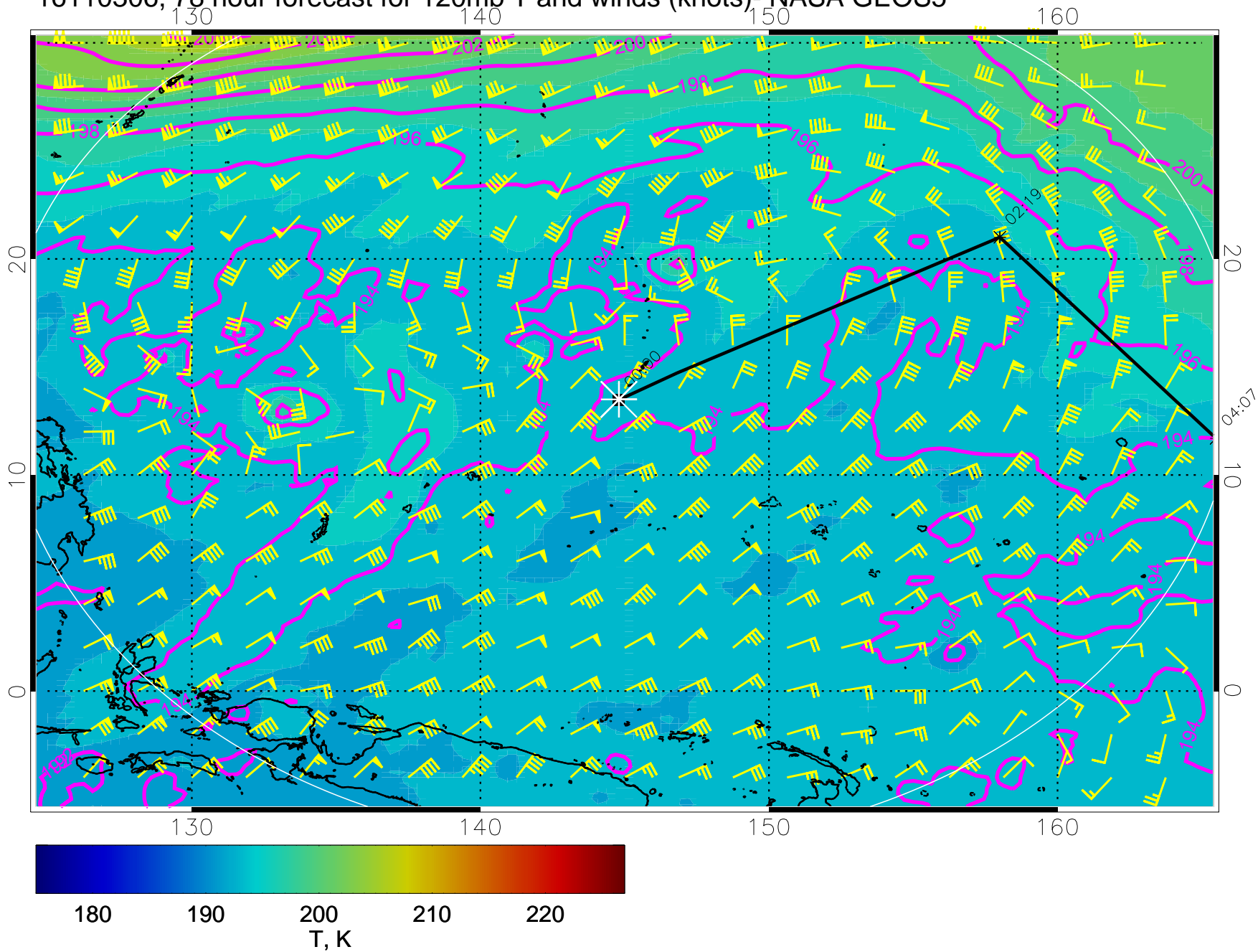
16110218, 66 hour forecast for 120mb T and winds (knots)- NASA GEOS5



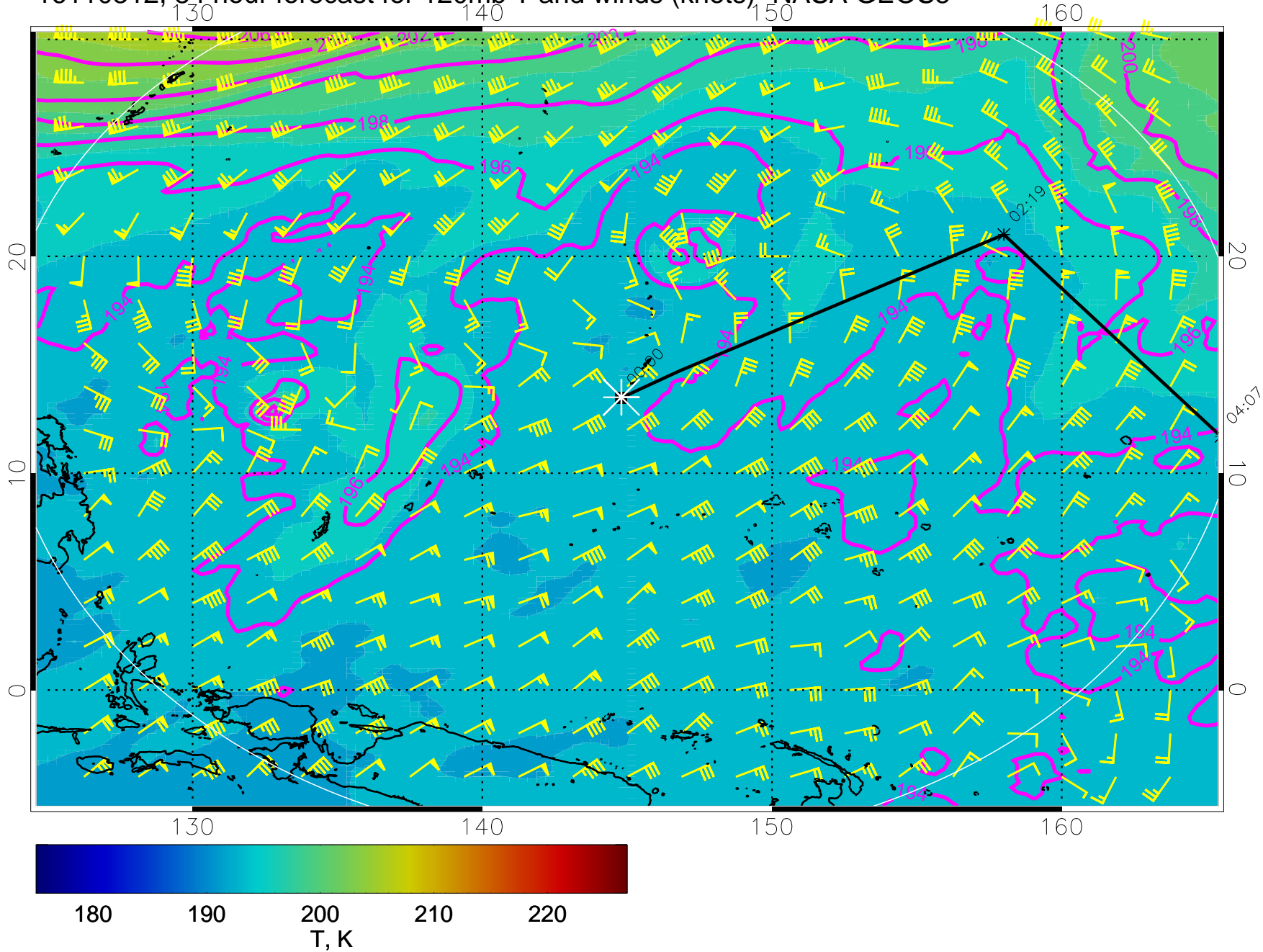
16110300, 72 hour forecast for 120mb T and winds (knots)- NASA GEOS5



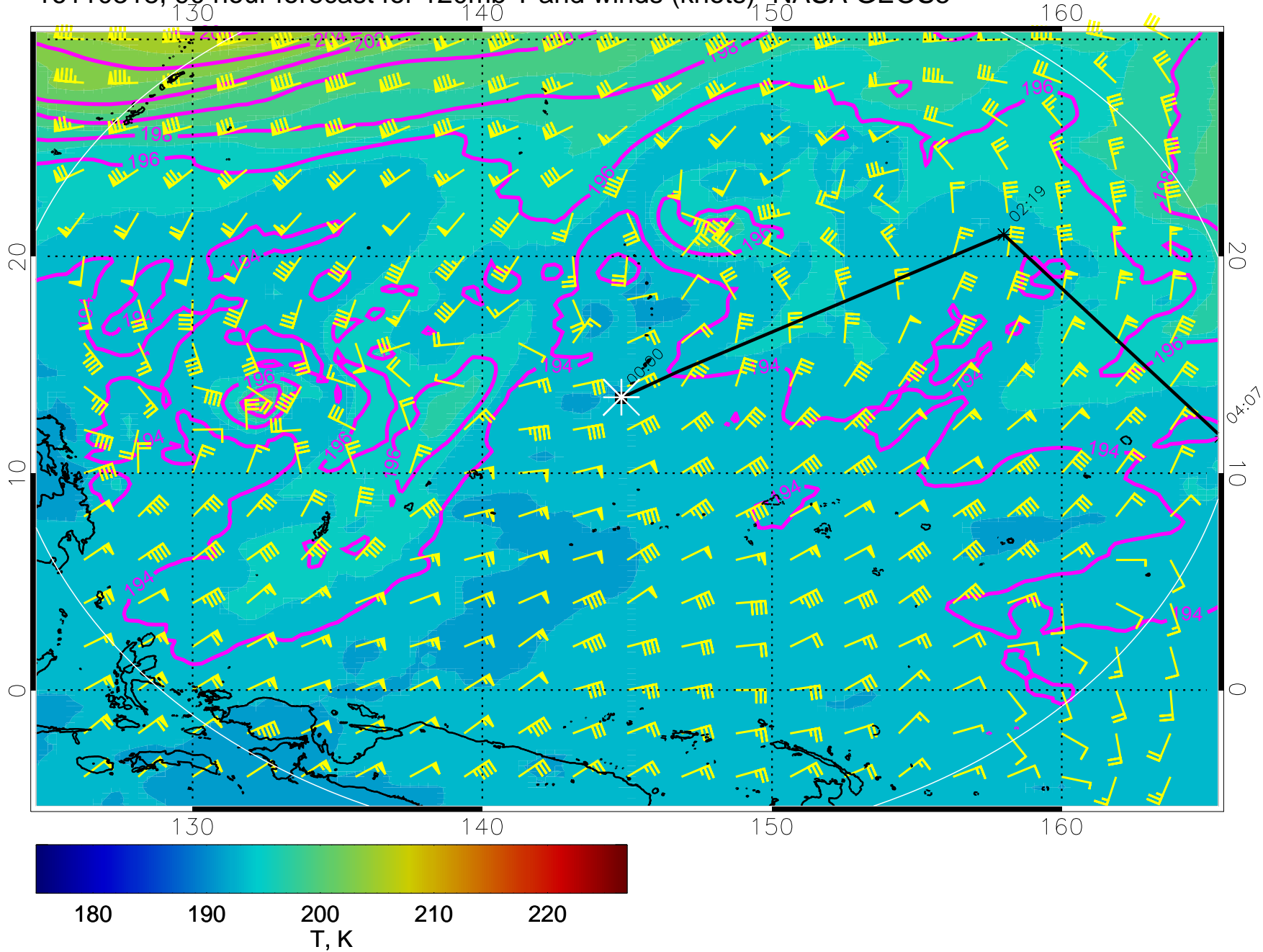
16110306, 78 hour forecast for 120mb T and winds (knots)- NASA GEOS5



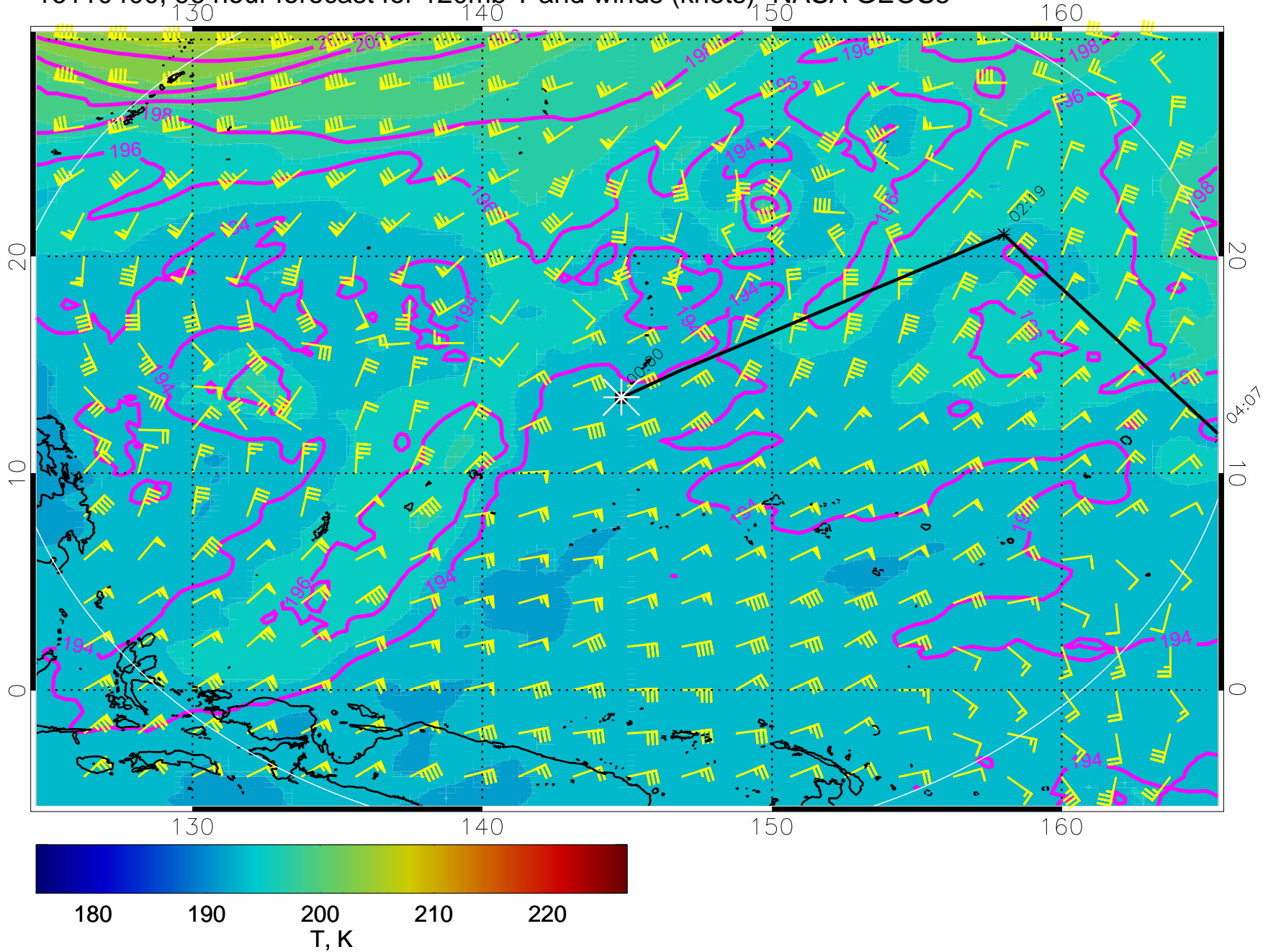
16110312, 84 hour forecast for 120mb T and winds (knots)- NASA GEOS5



16110318, 90 hour forecast for 120mb T and winds (knots)- NASA GEOS5

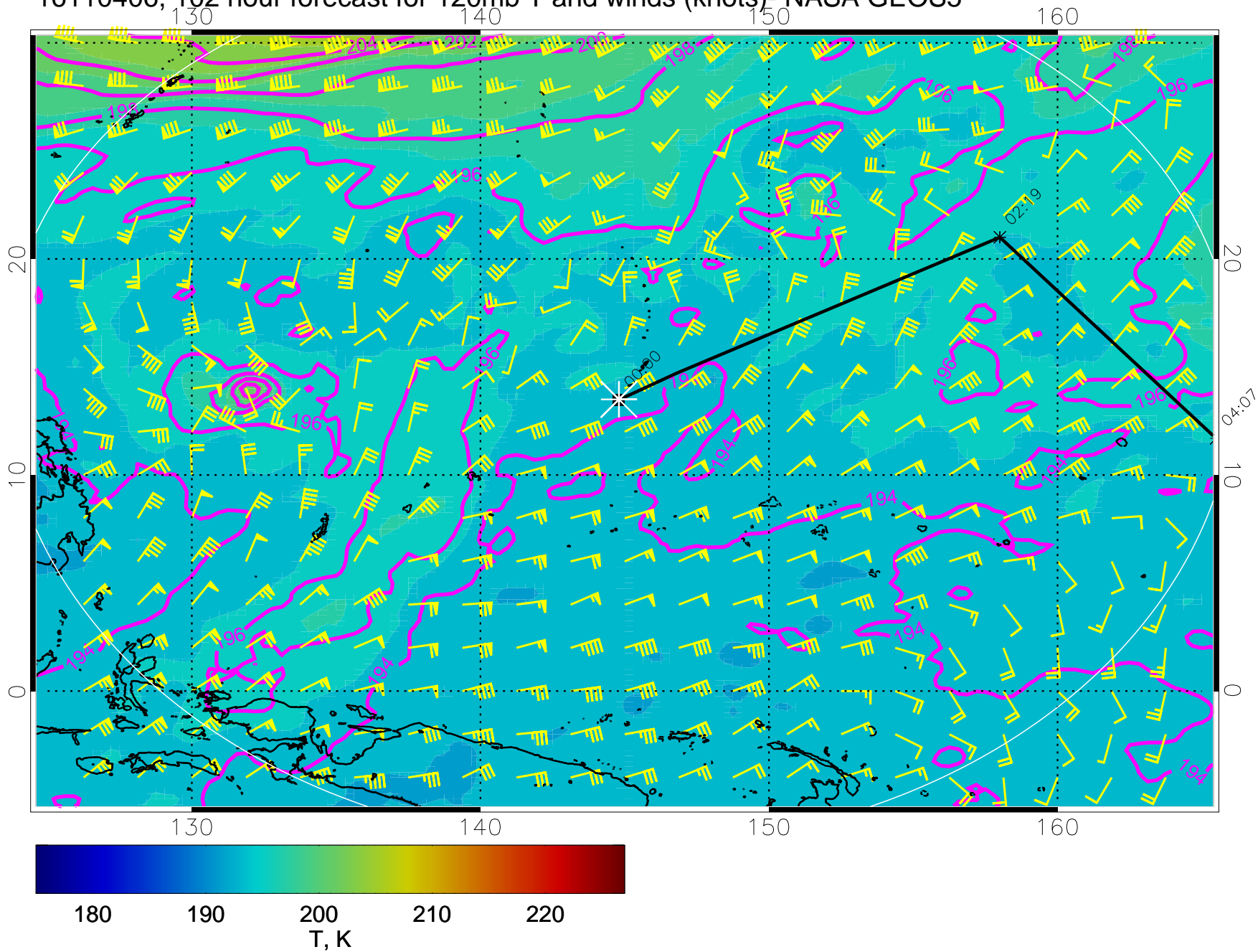


16110400, 96 hour forecast for 120mb T and winds (knots)- NASA GEOS5

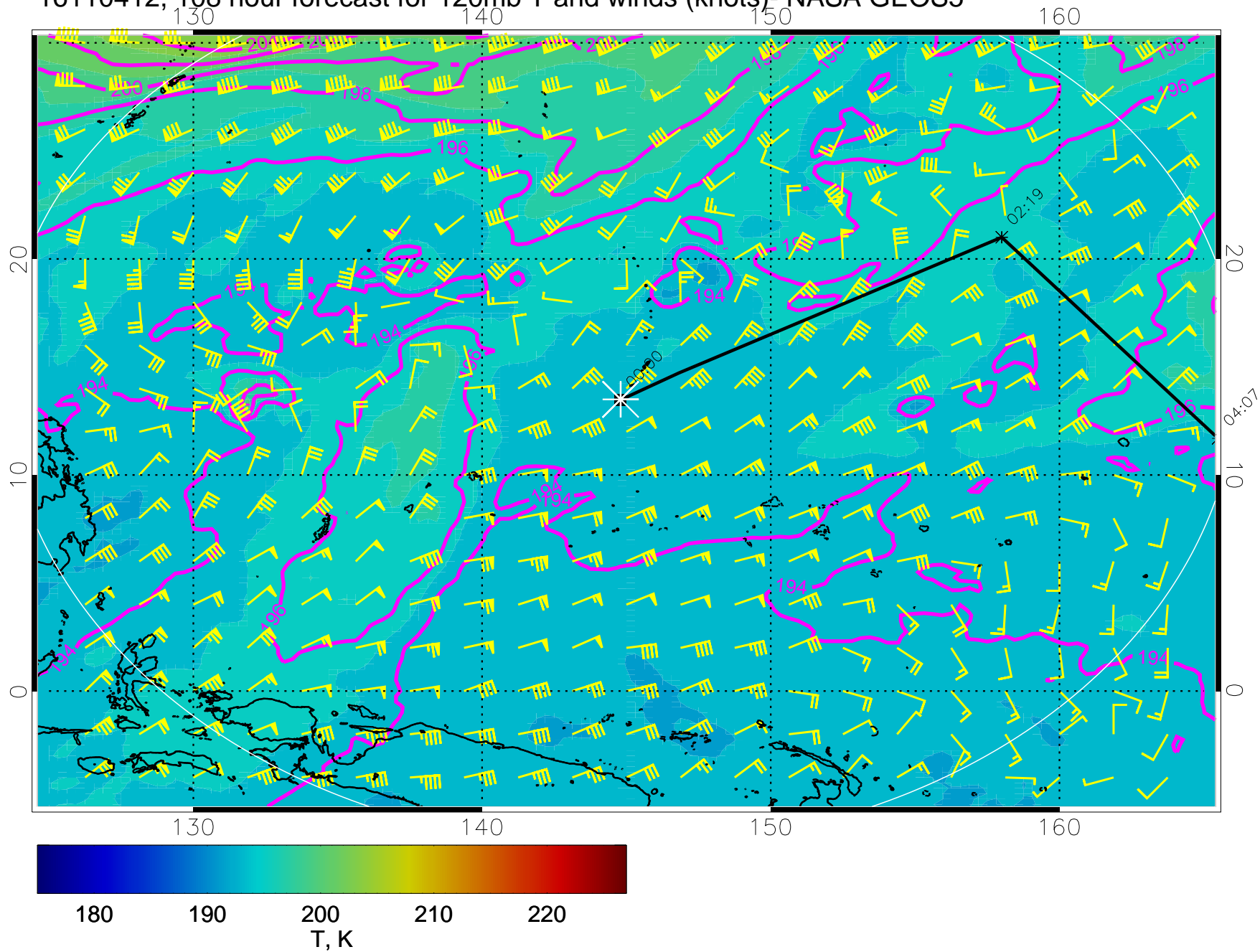




16110406, 102 hour forecast for 120mb T and winds (knots)- NASA GEOS5



16110412, 108 hour forecast for 120mb T and winds (knots)- NASA GEOS5





16110500, 120 hour forecast for 120mb T and winds (knots)- NASA GEOS5

