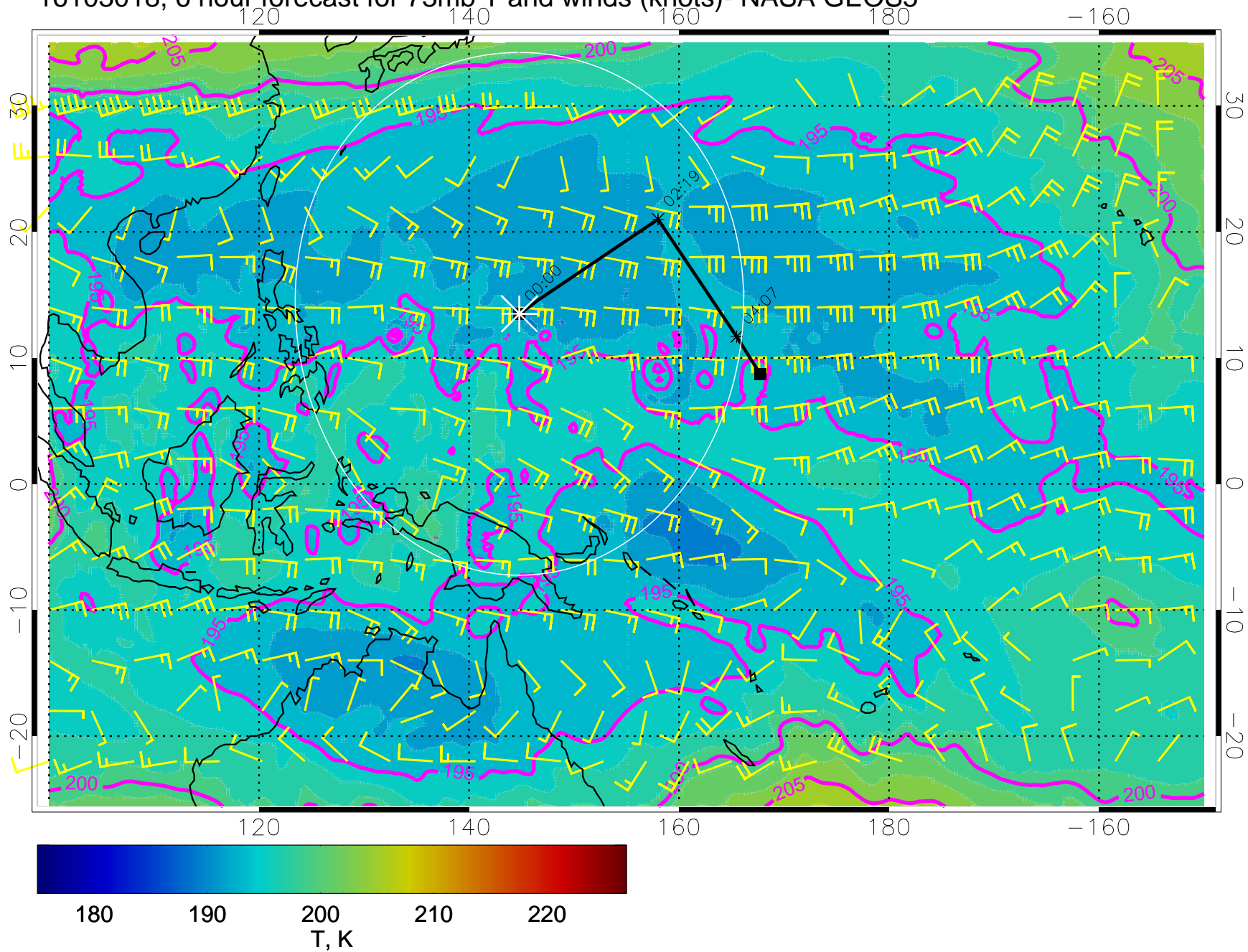
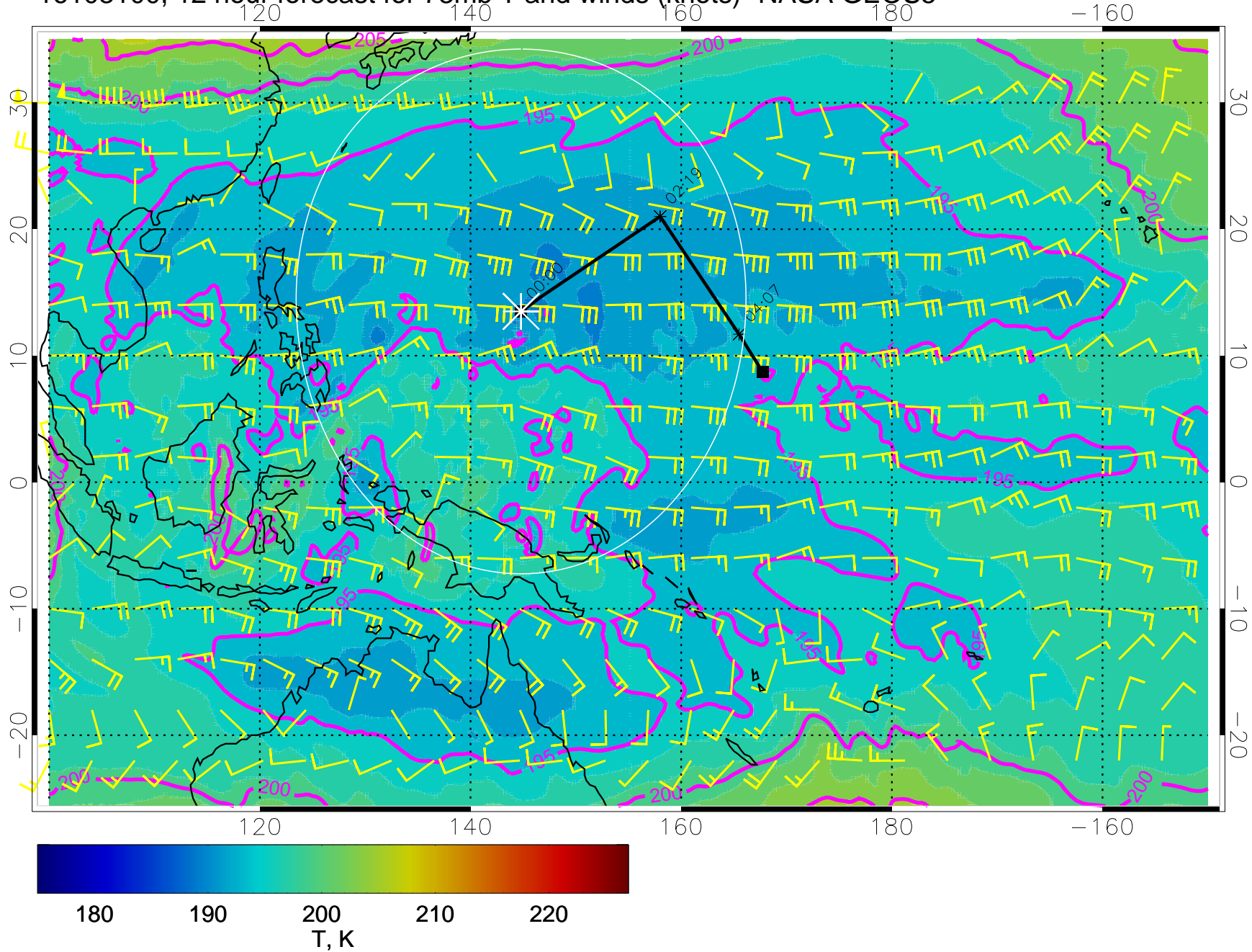


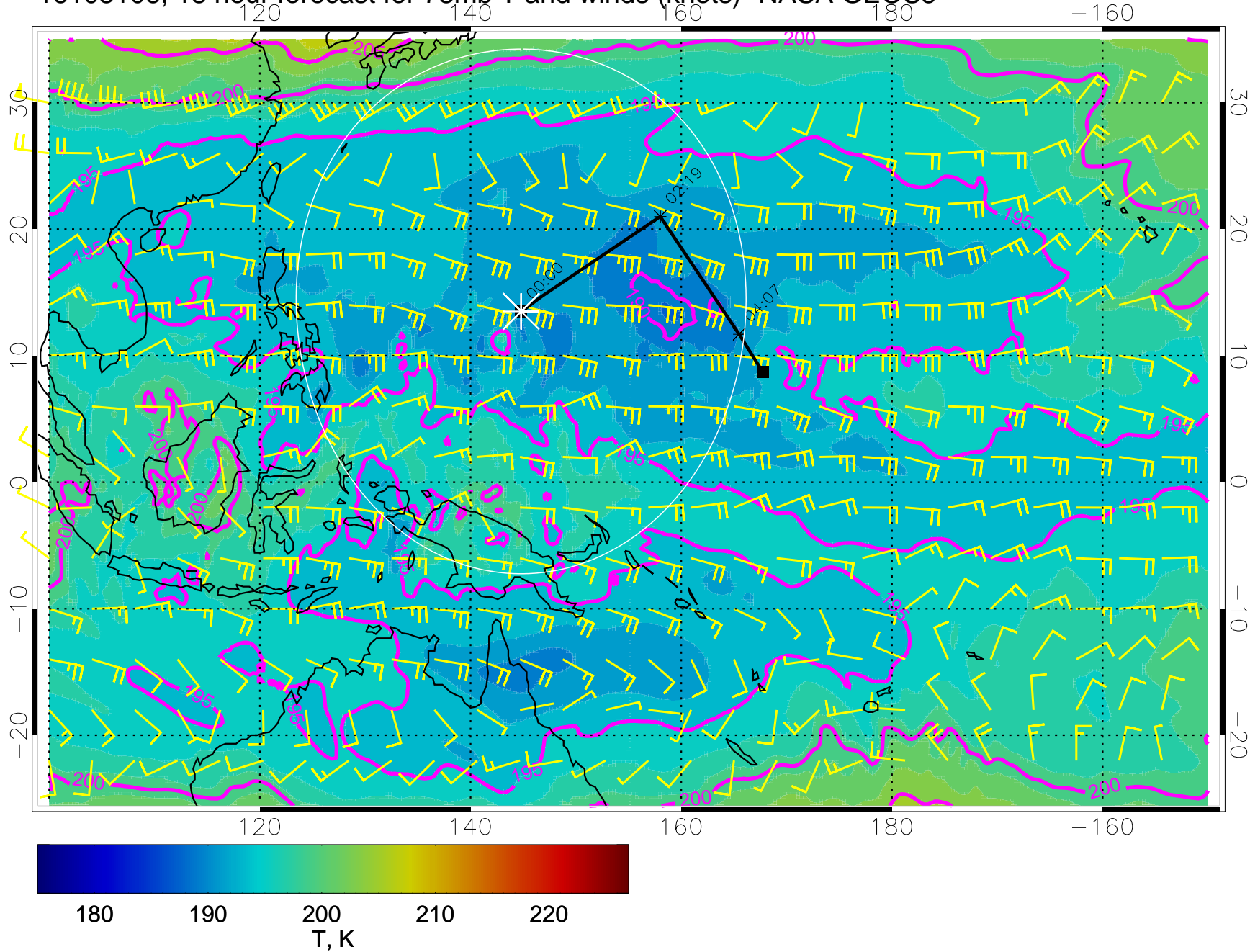
16103018, 6 hour forecast for 73mb T and winds (knots)- NASA GEOS5



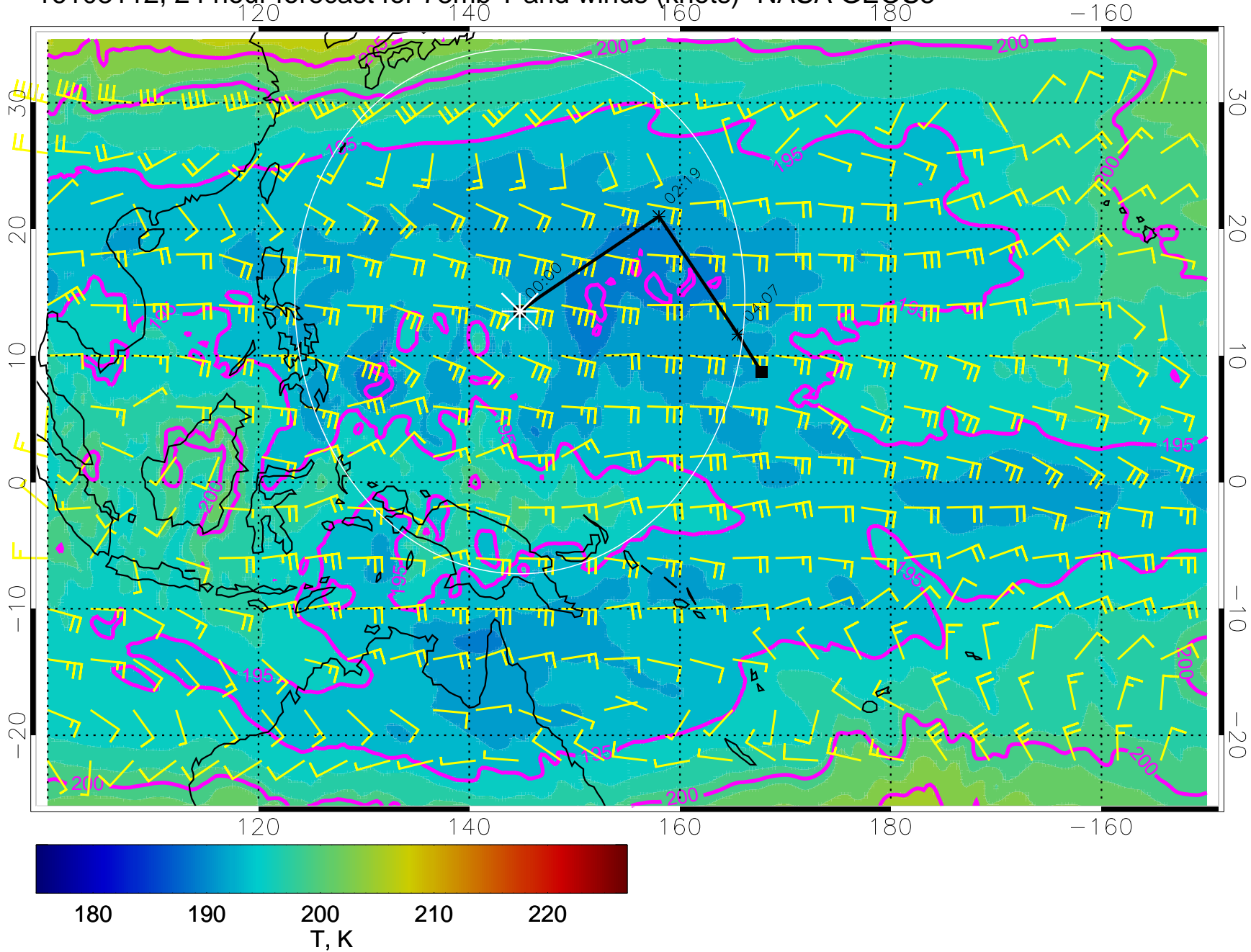
16103100, 12 hour forecast for 73mb T and winds (knots)- NASA GEOS5



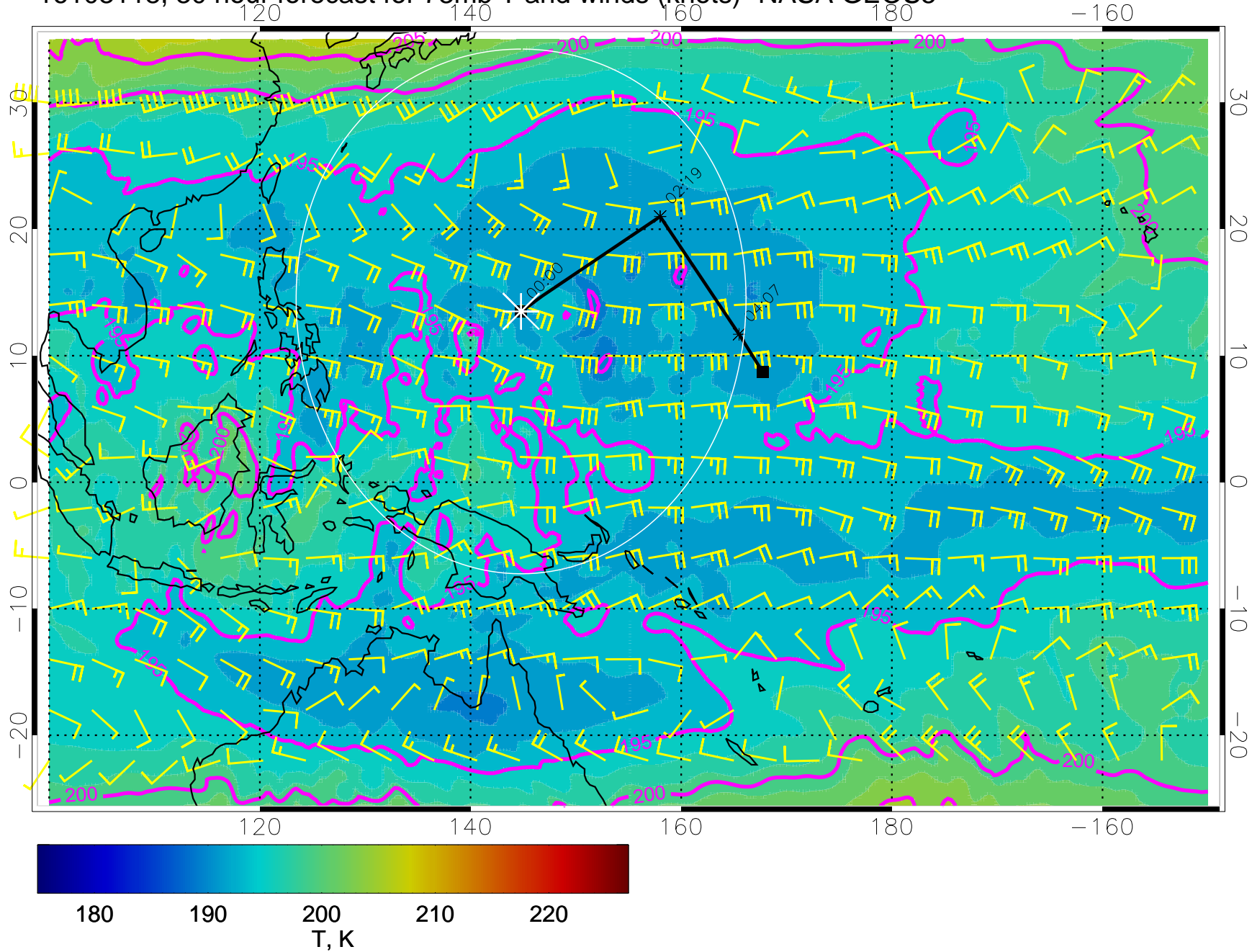
16103106, 18 hour forecast for 73mb T and winds (knots)- NASA GEOS5



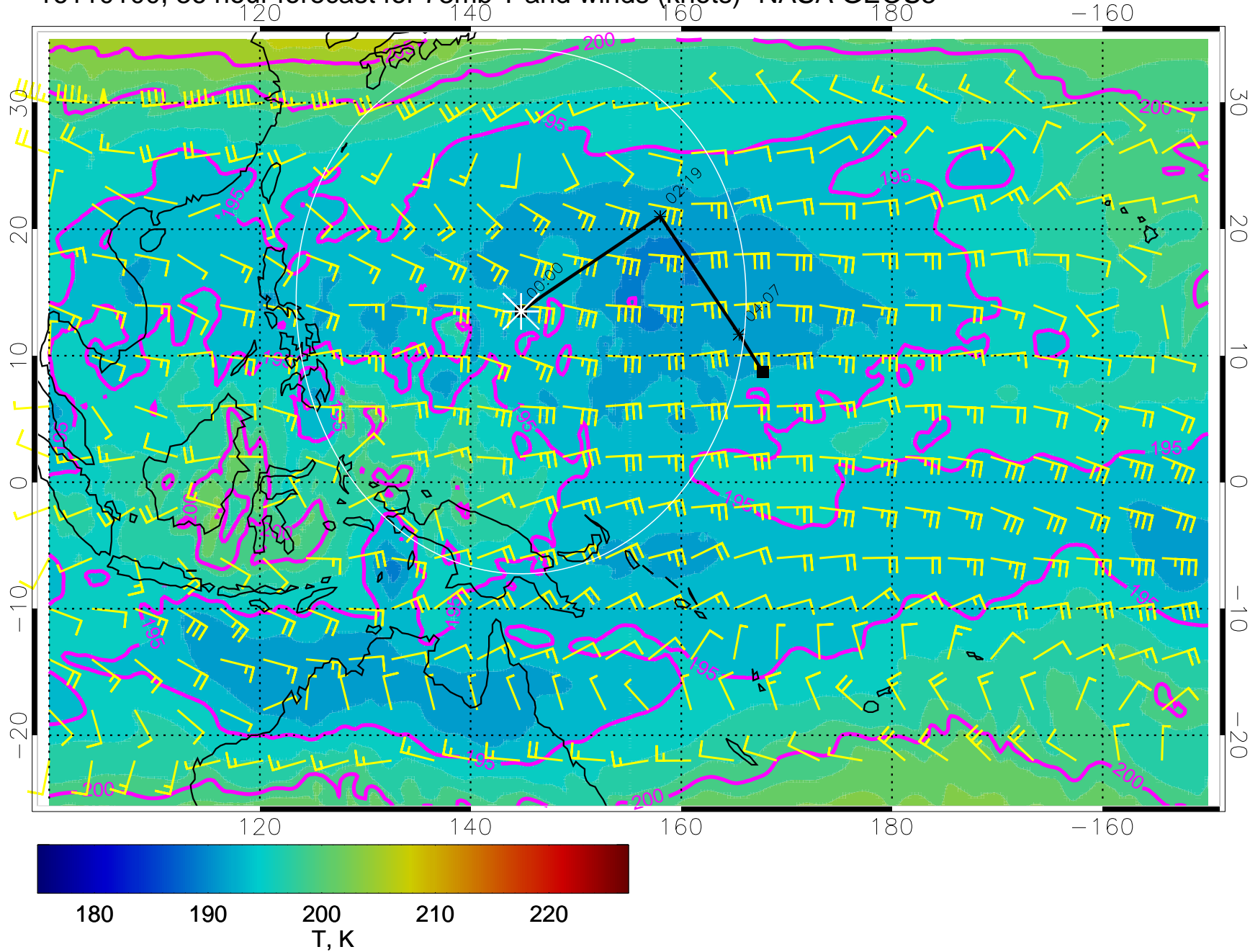
16103112, 24 hour forecast for 73mb T and winds (knots)- NASA GEOS5



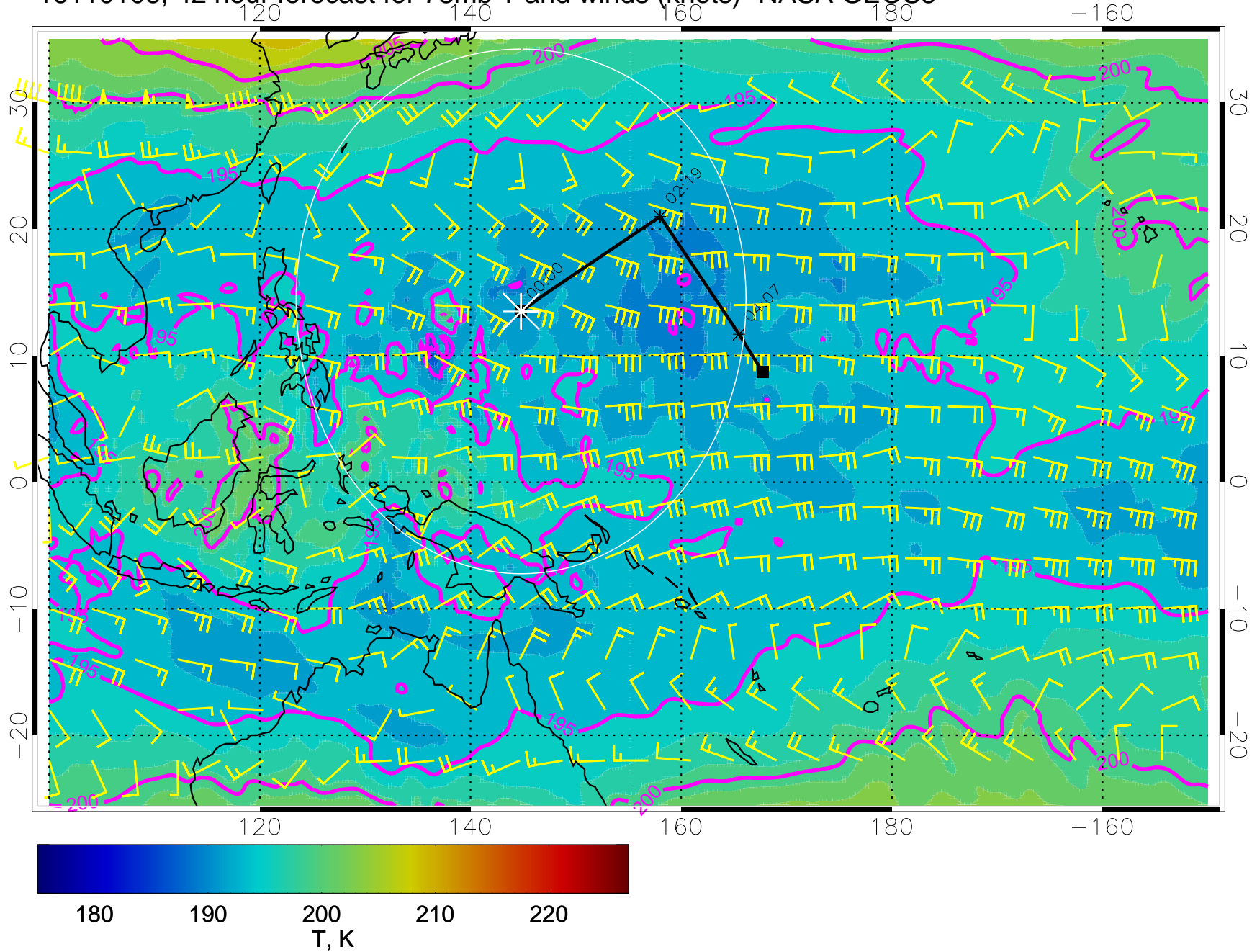
16103118, 30 hour forecast for 73mb T and winds (knots)- NASA GEOS5



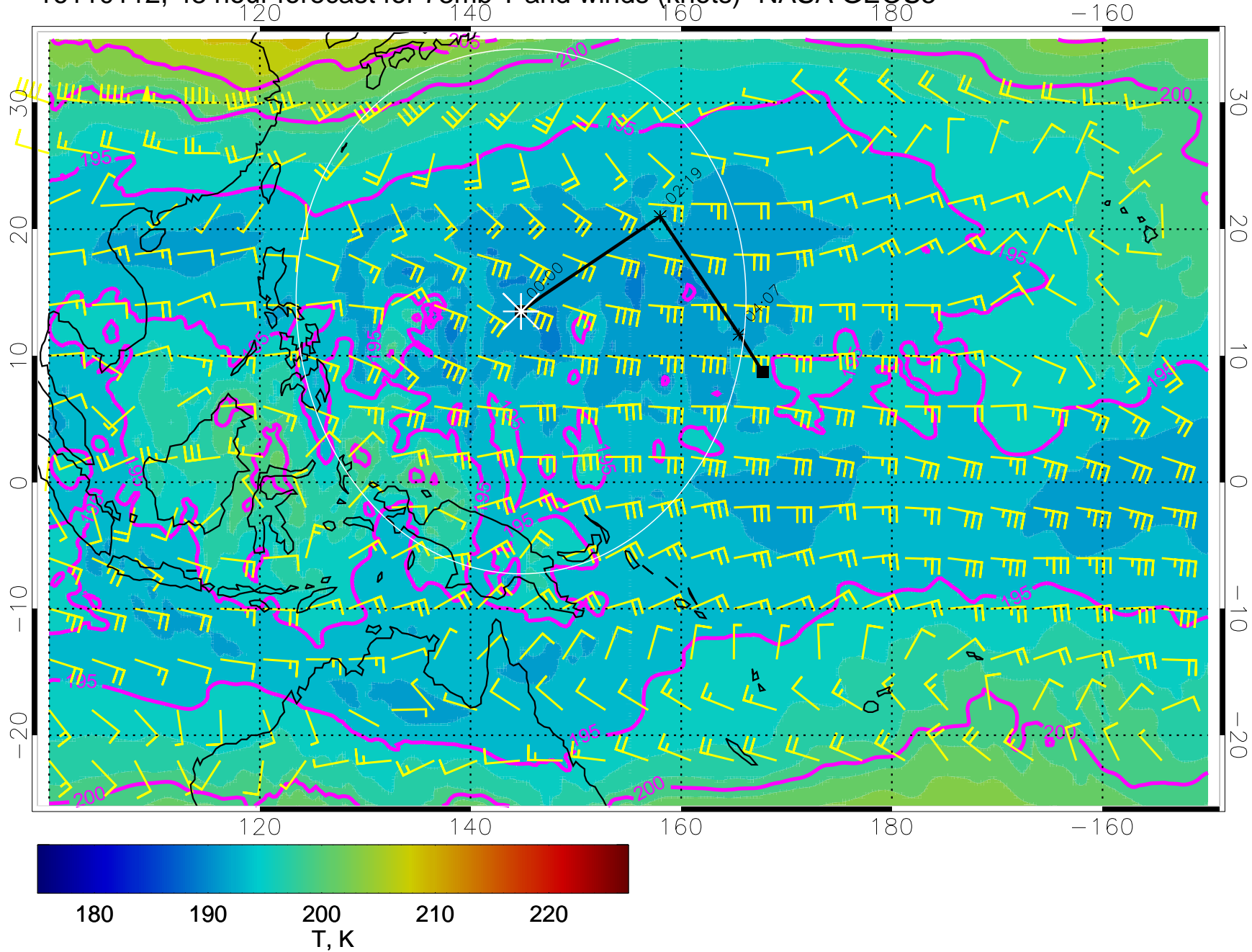
16110100, 36 hour forecast for 73mb T and winds (knots)- NASA GEOS5



16110106, 42 hour forecast for 73mb T and winds (knots)- NASA GEOS5

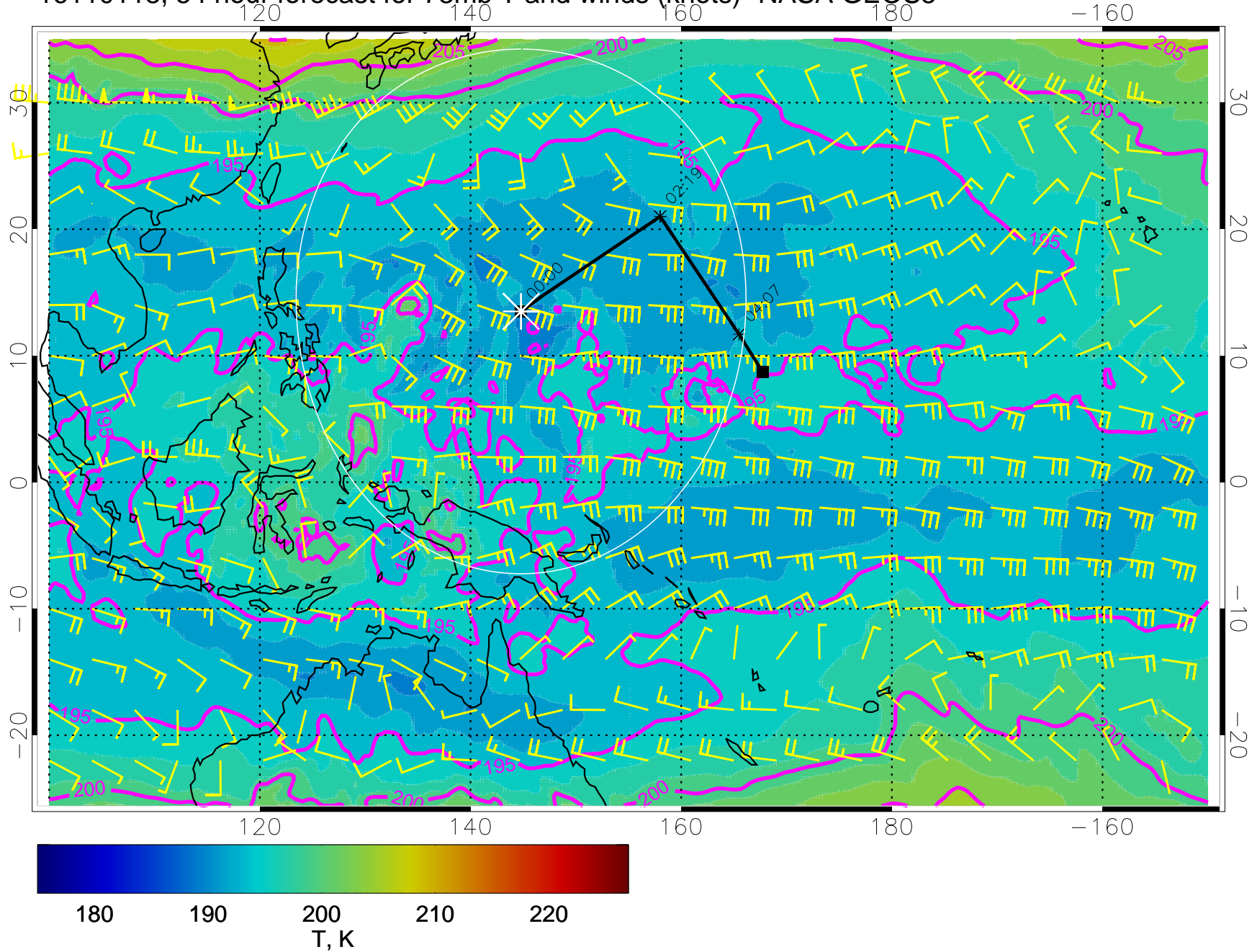


16110112, 48 hour forecast for 73mb T and winds (knots)- NASA GEOS5

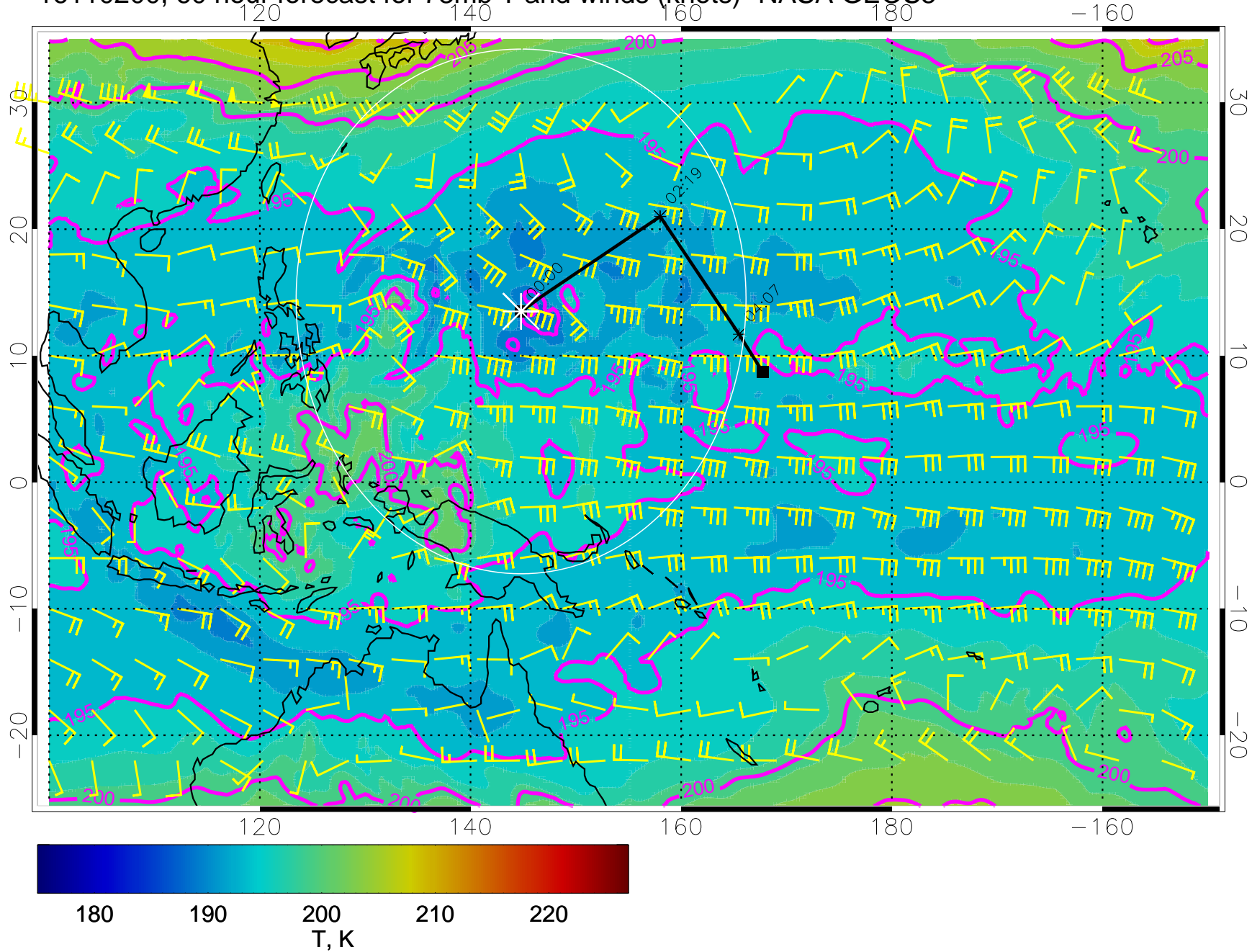




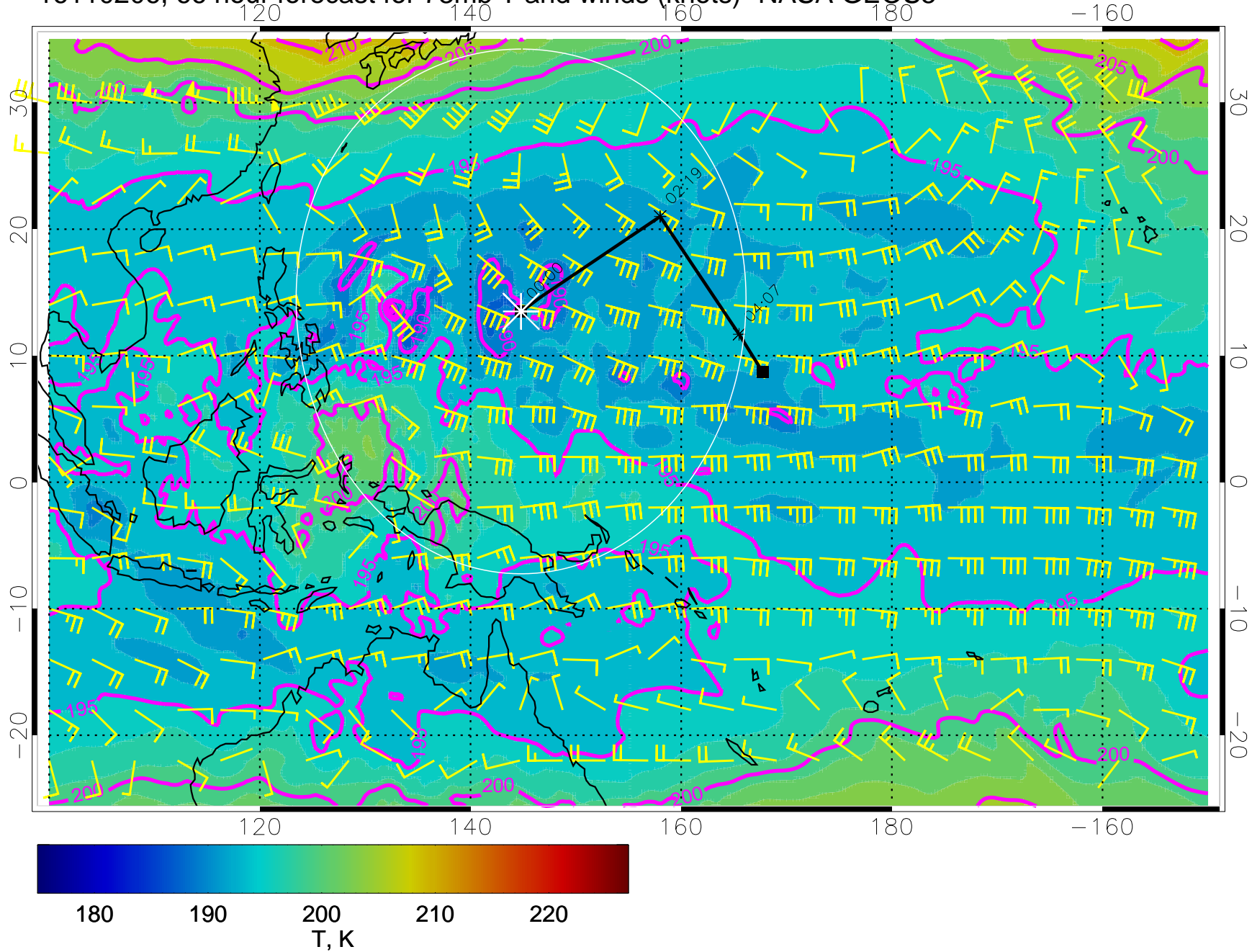
16110118, 54 hour forecast for 73mb T and winds (knots)- NASA GEOS5



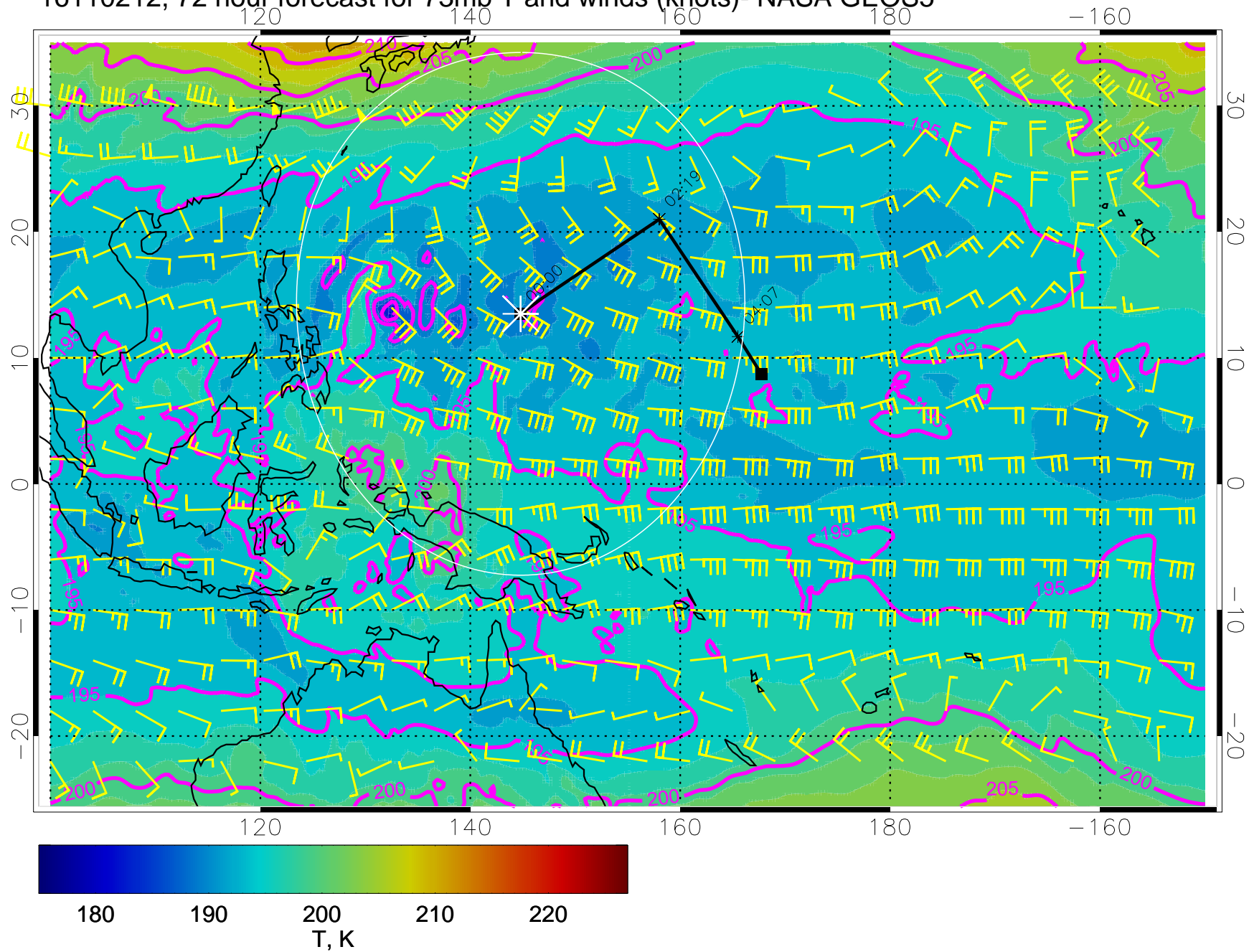
16110200, 60 hour forecast for 73mb T and winds (knots)- NASA GEOS5



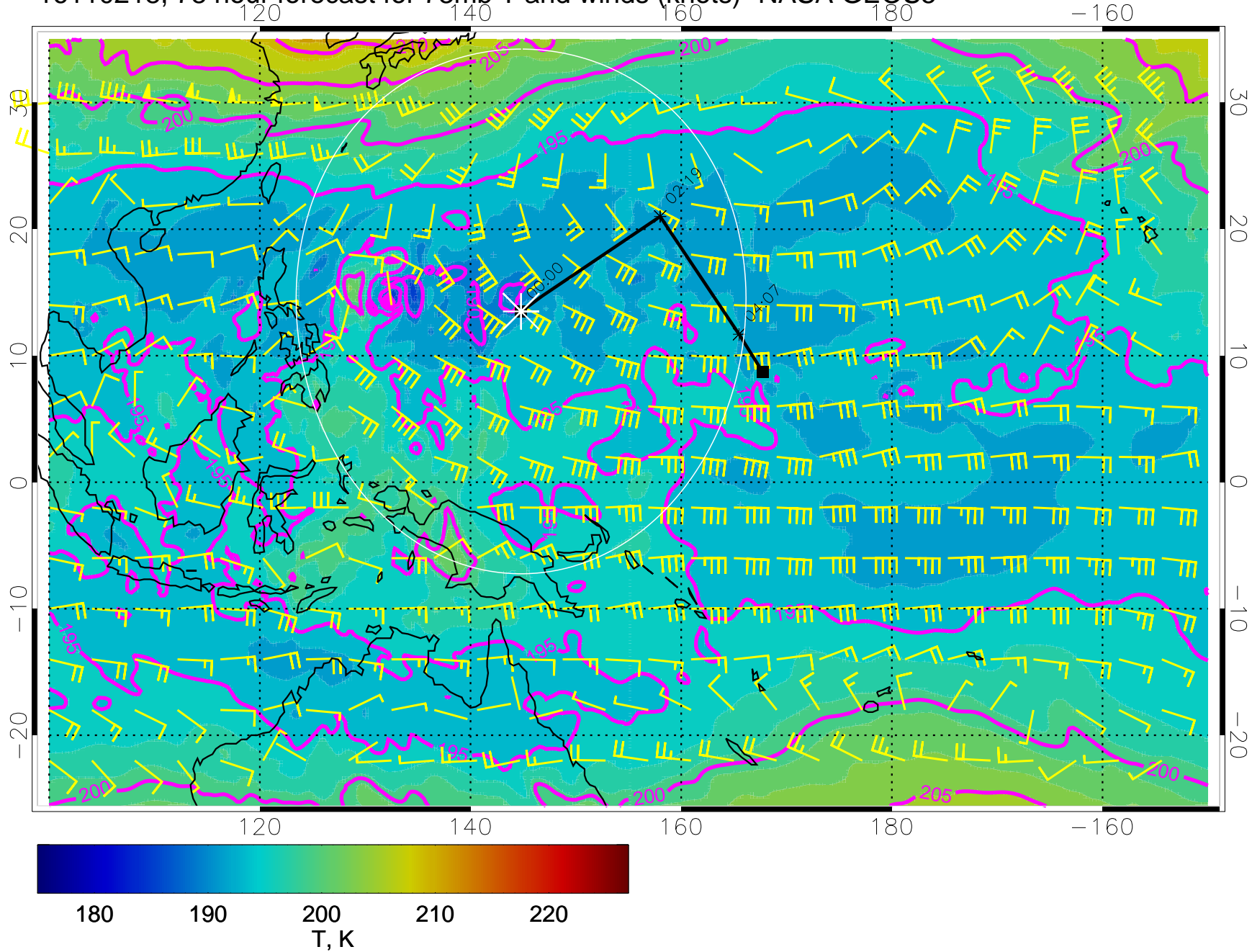
16110206, 66 hour forecast for 73mb T and winds (knots)- NASA GEOS5



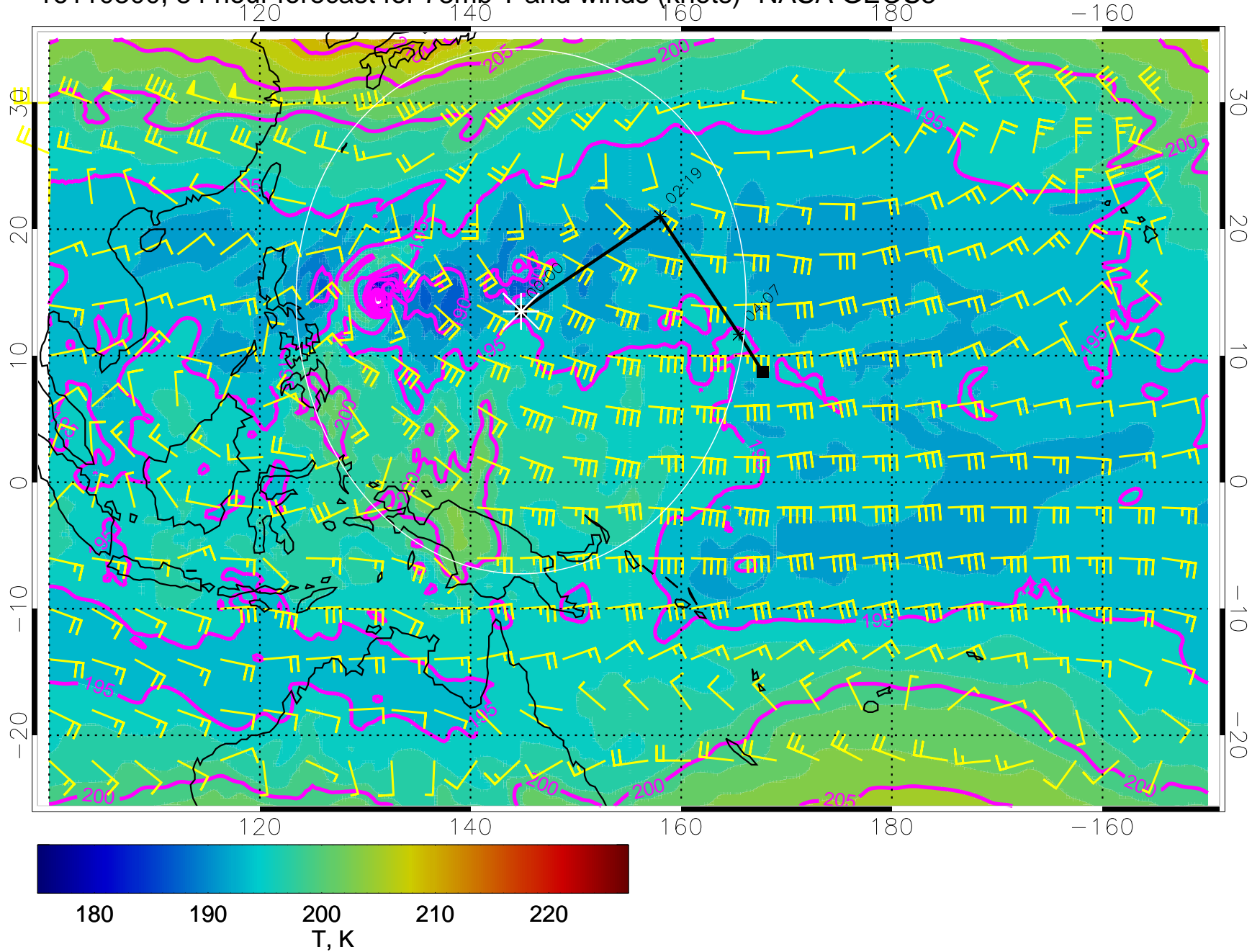
16110212, 72 hour forecast for 73mb T and winds (knots)- NASA GEOS5



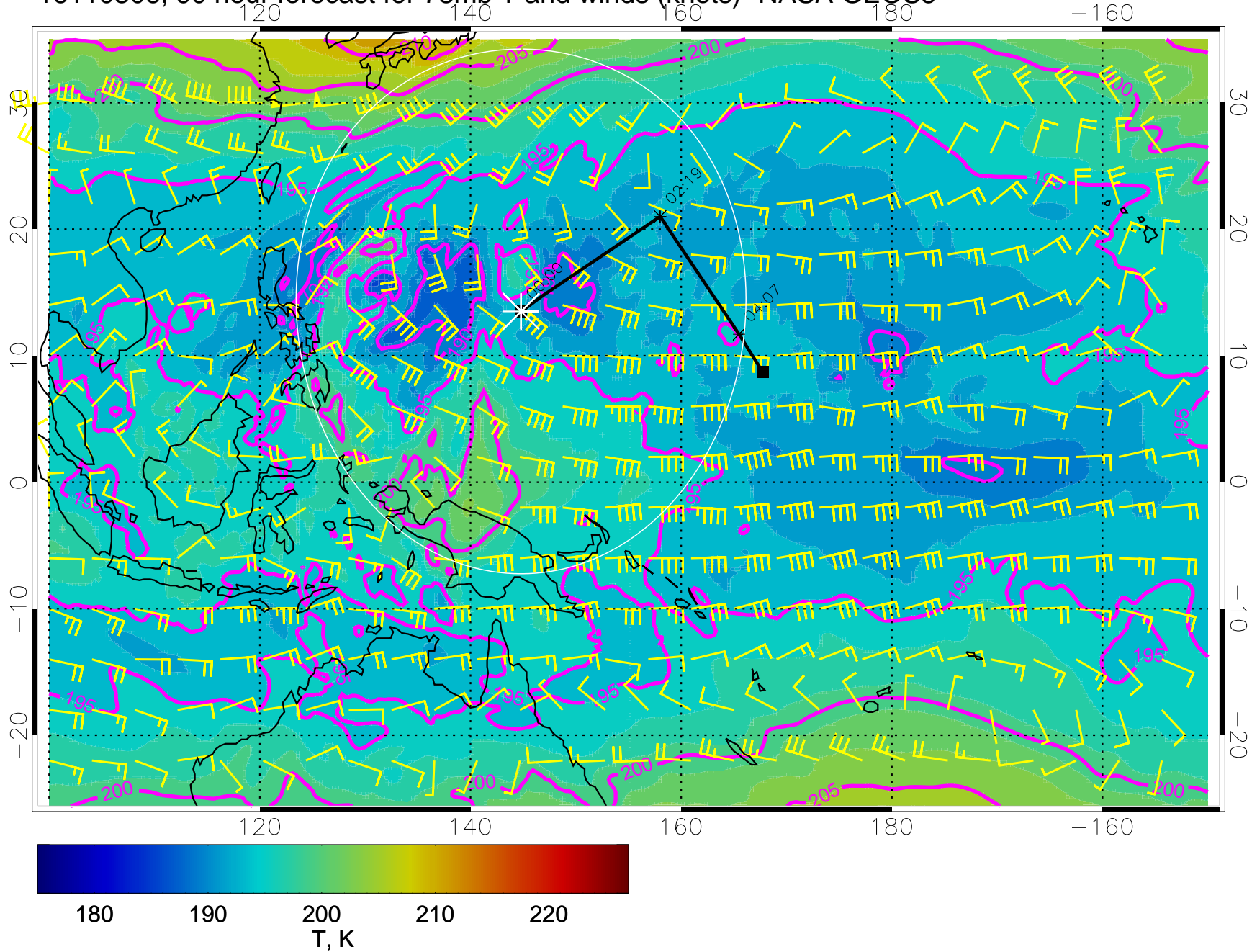
16110218, 78 hour forecast for 73mb T and winds (knots)- NASA GEOS5



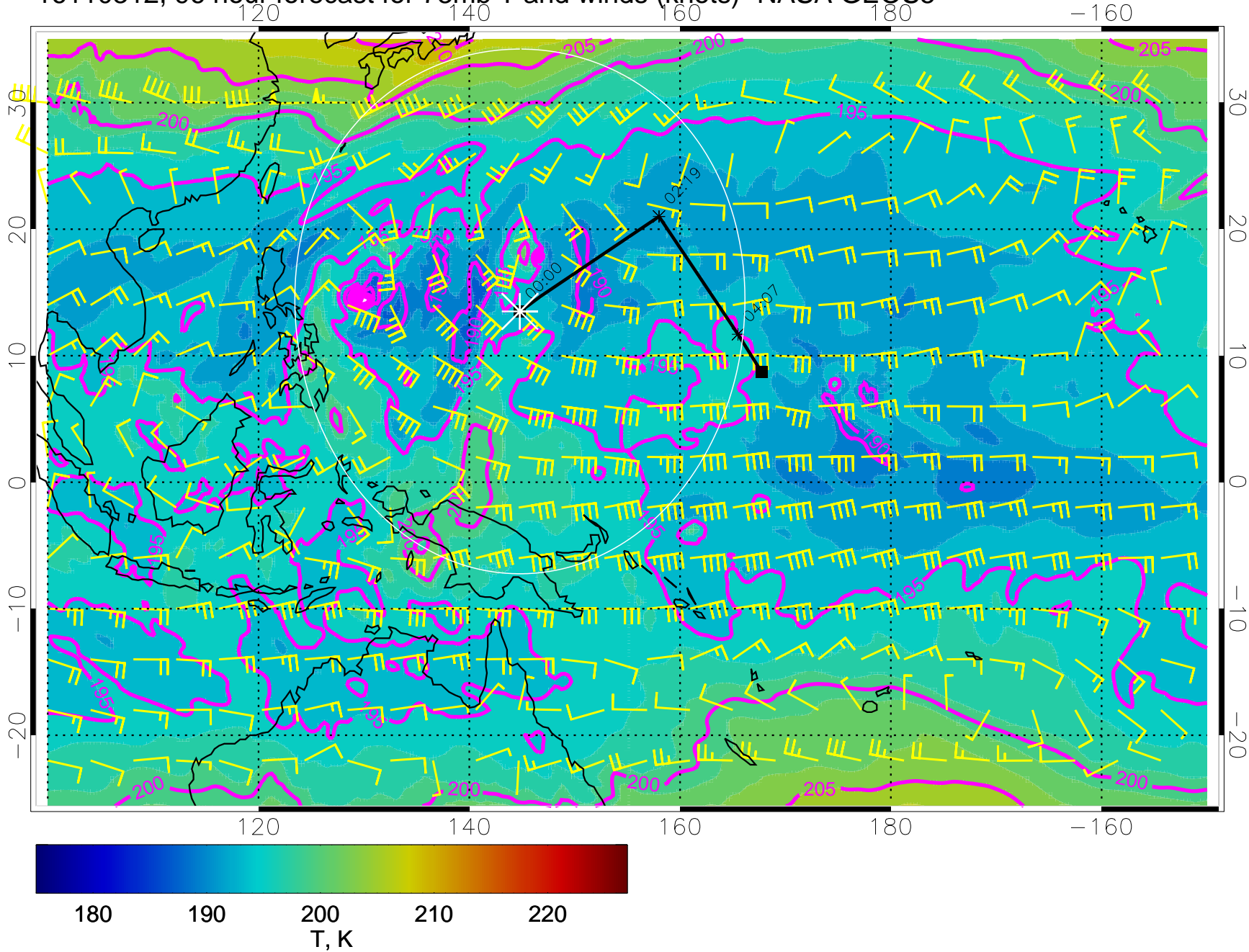
16110300, 84 hour forecast for 73mb T and winds (knots)- NASA GEOS5



16110306, 90 hour forecast for 73mb T and winds (knots)- NASA GEOS5

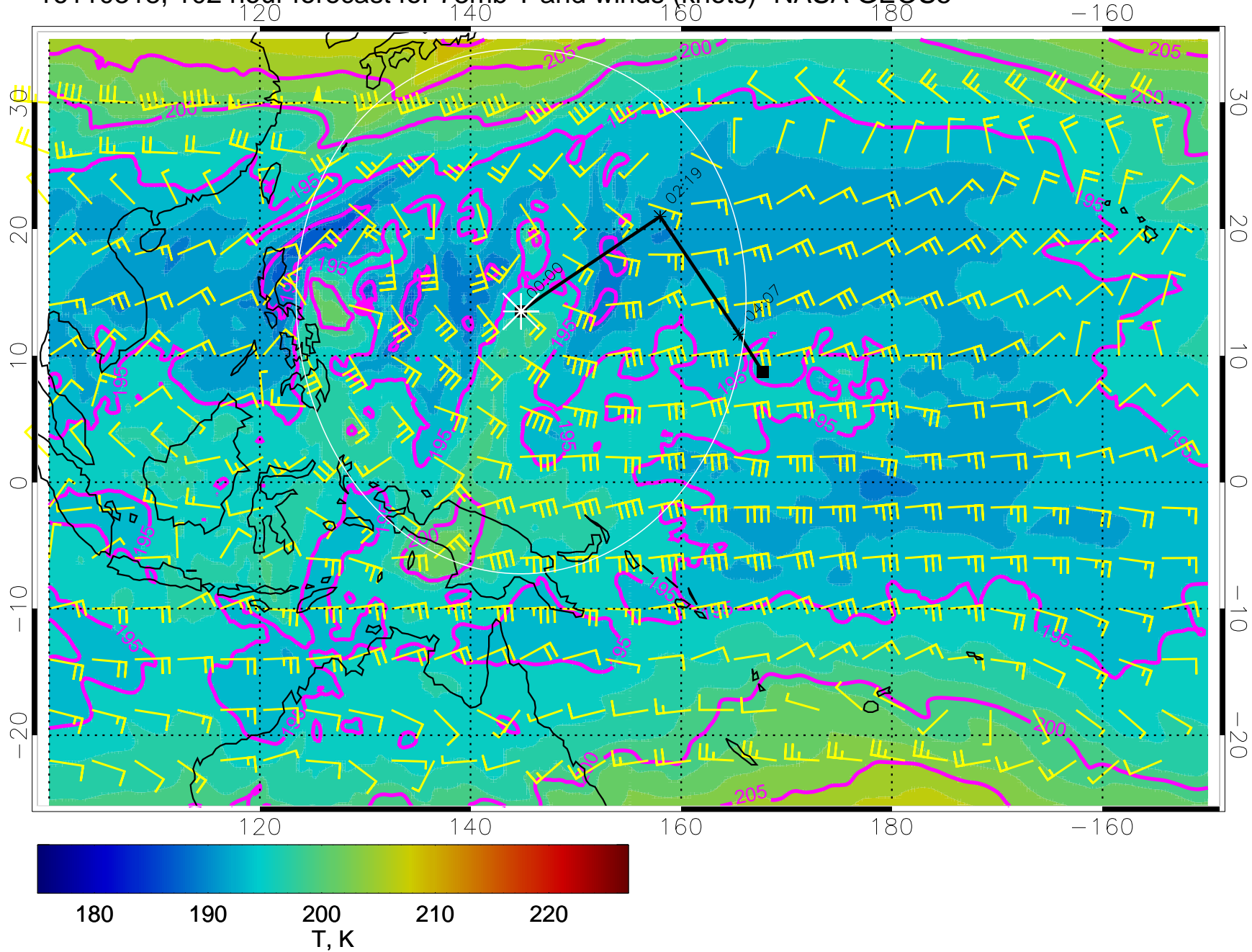


16110312, 96 hour forecast for 73mb T and winds (knots)- NASA GEOS5

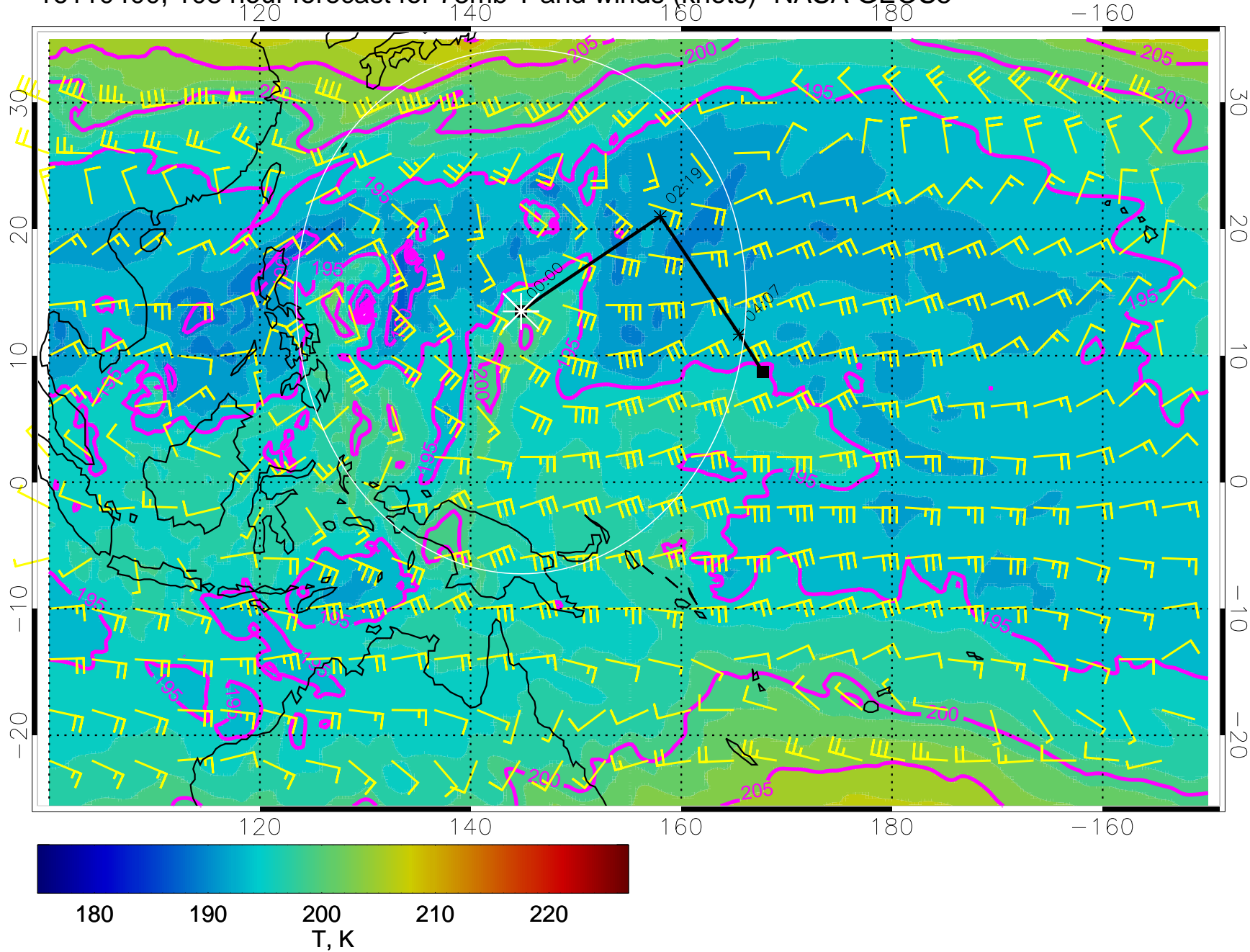




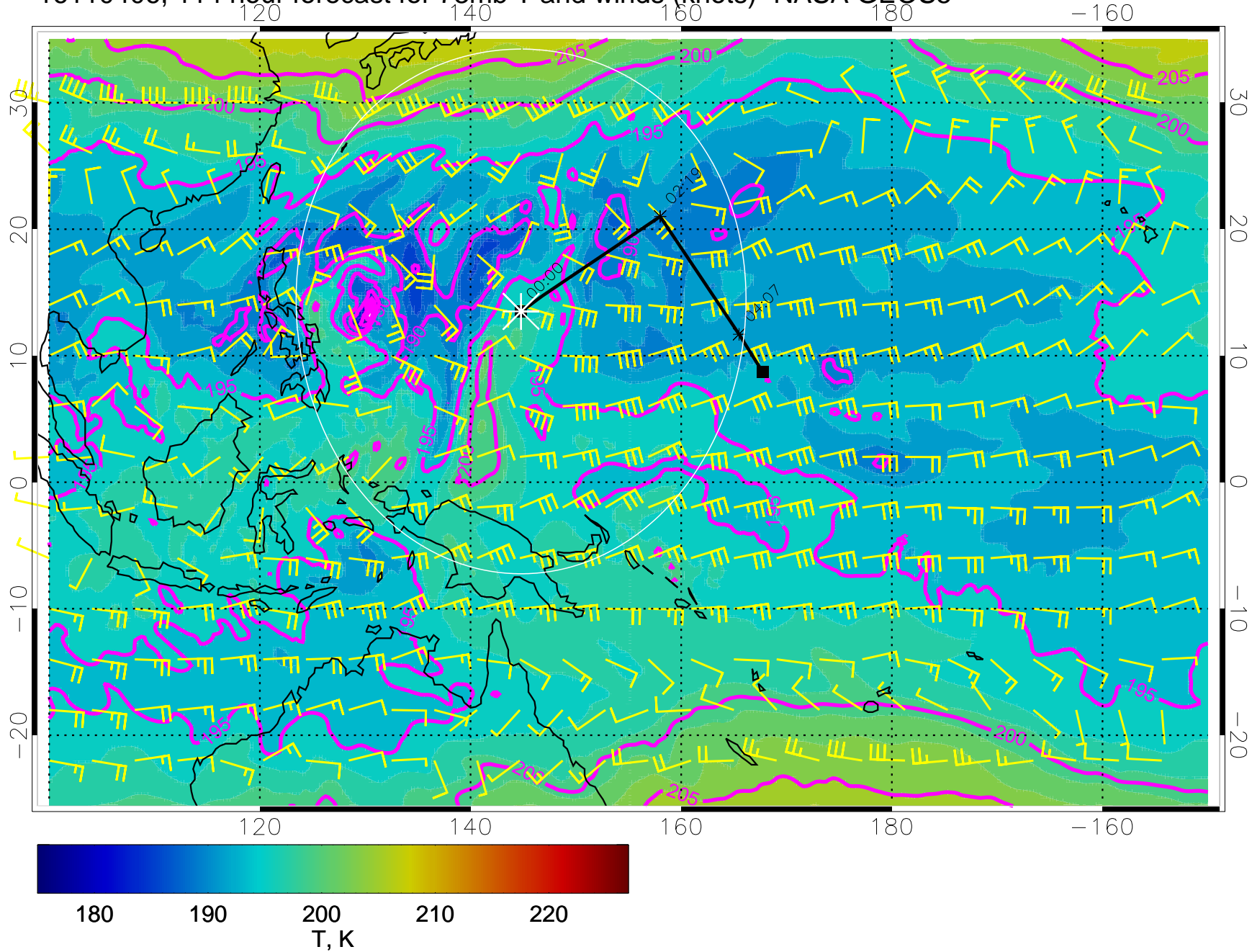
16110318, 102 hour forecast for 73mb T and winds (knots)- NASA GEOS5



16110400, 108 hour forecast for 73mb T and winds (knots)- NASA GEOS5



16110406, 114 hour forecast for 73mb T and winds (knots)- NASA GEOS5



16110412, 120 hour forecast for 73mb T and winds (knots)- NASA GEOS5

