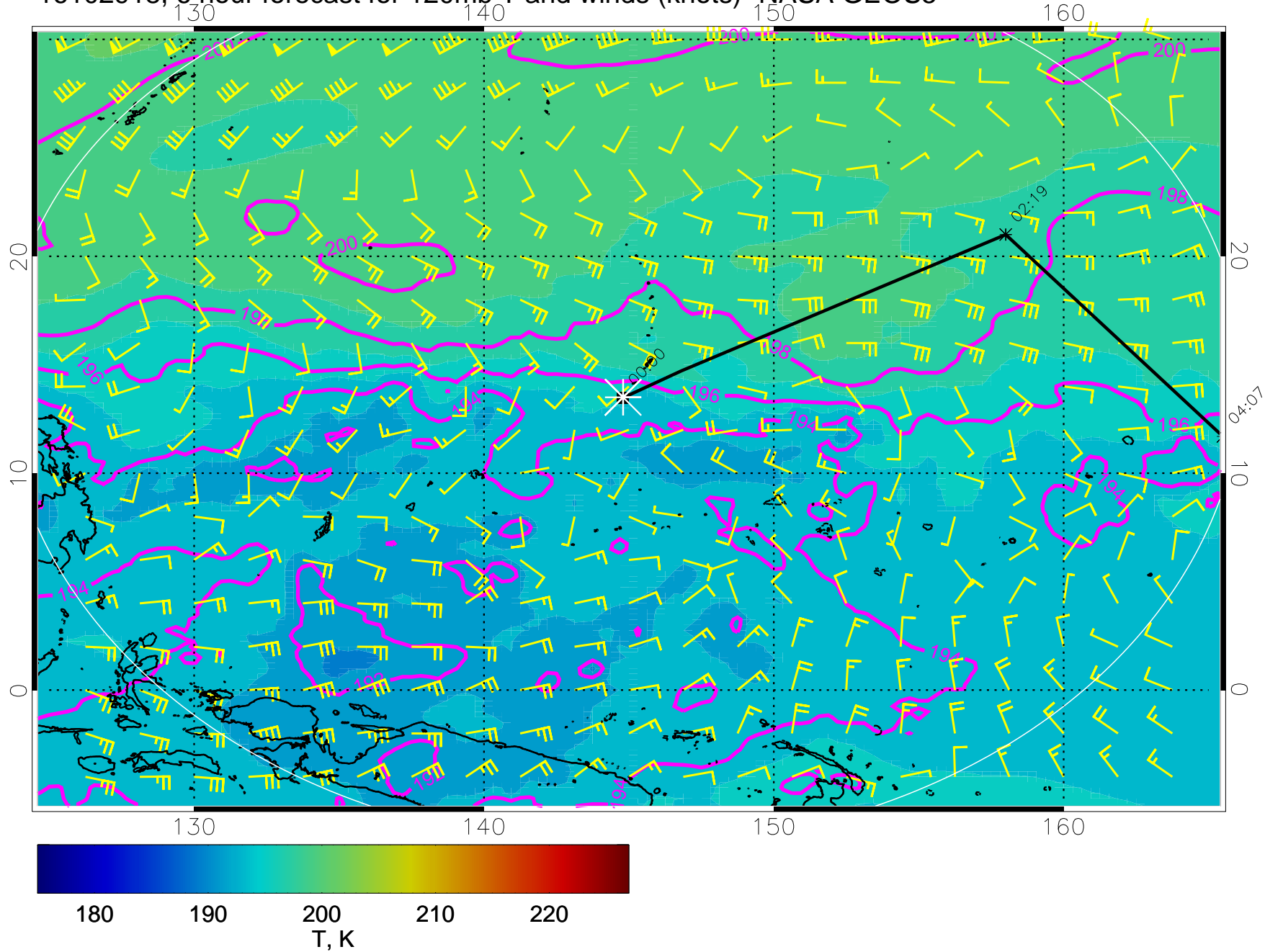
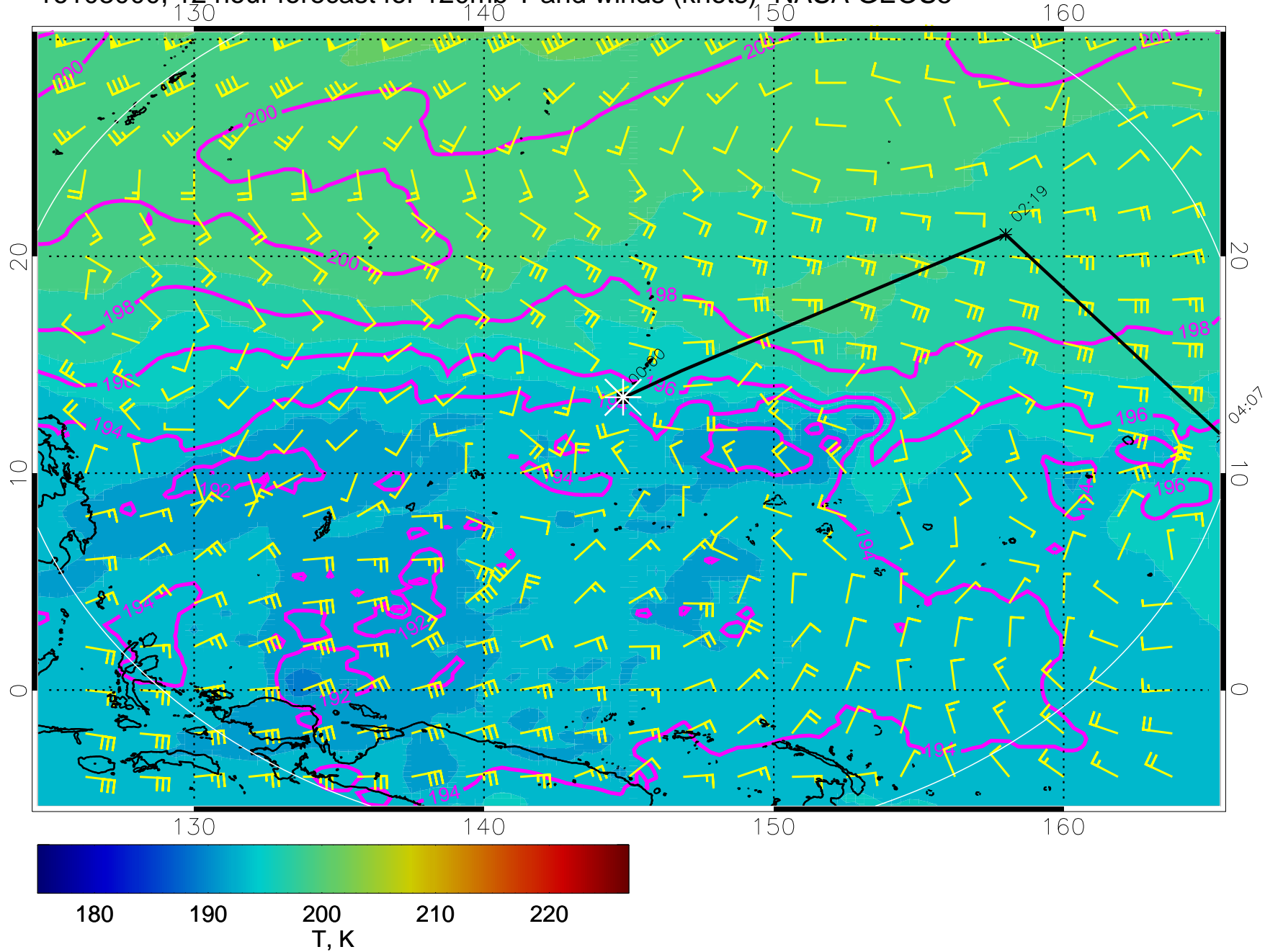


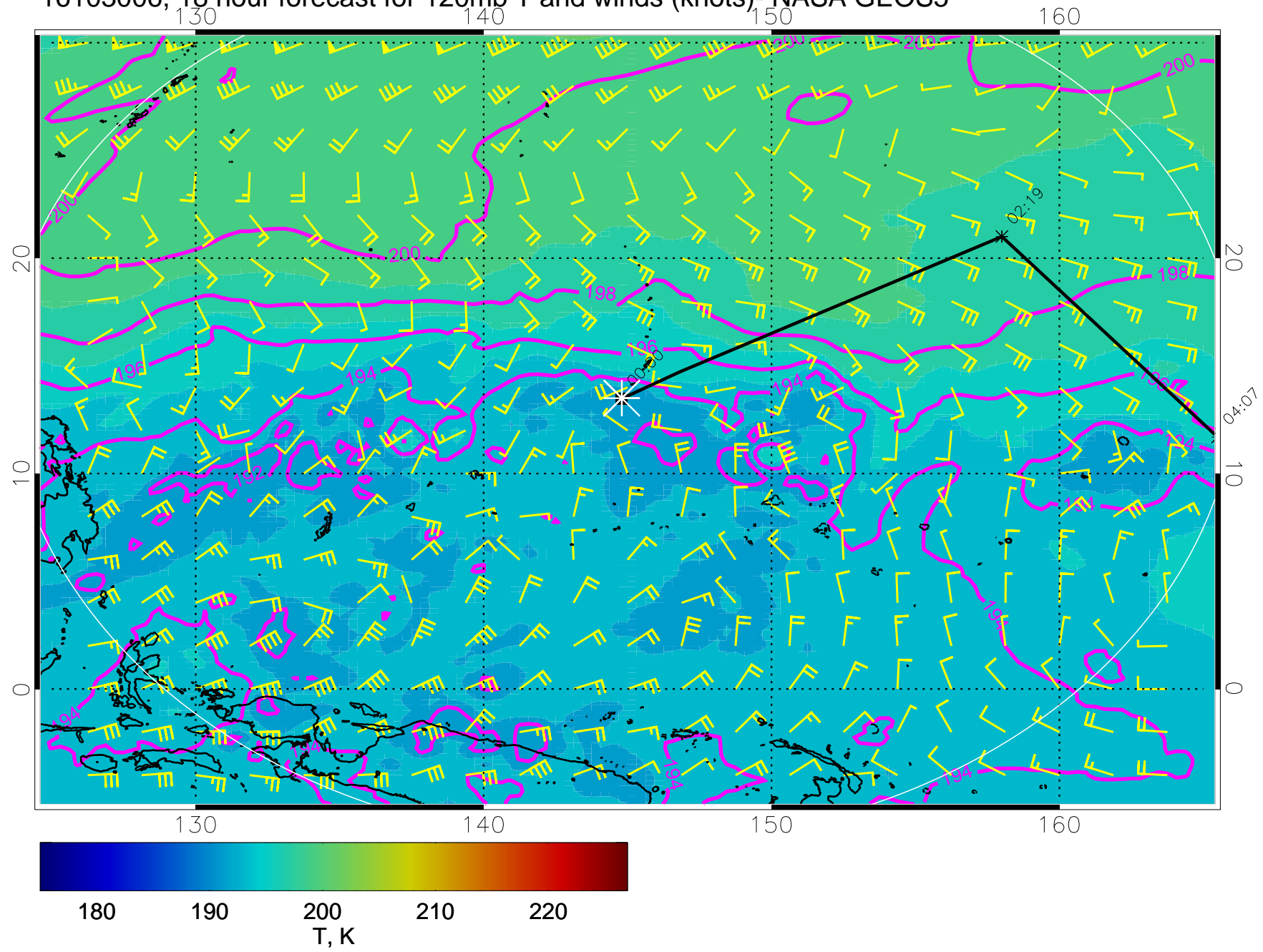
16102918, 6 hour forecast for 120mb T and winds (knots)- NASA GEOS5



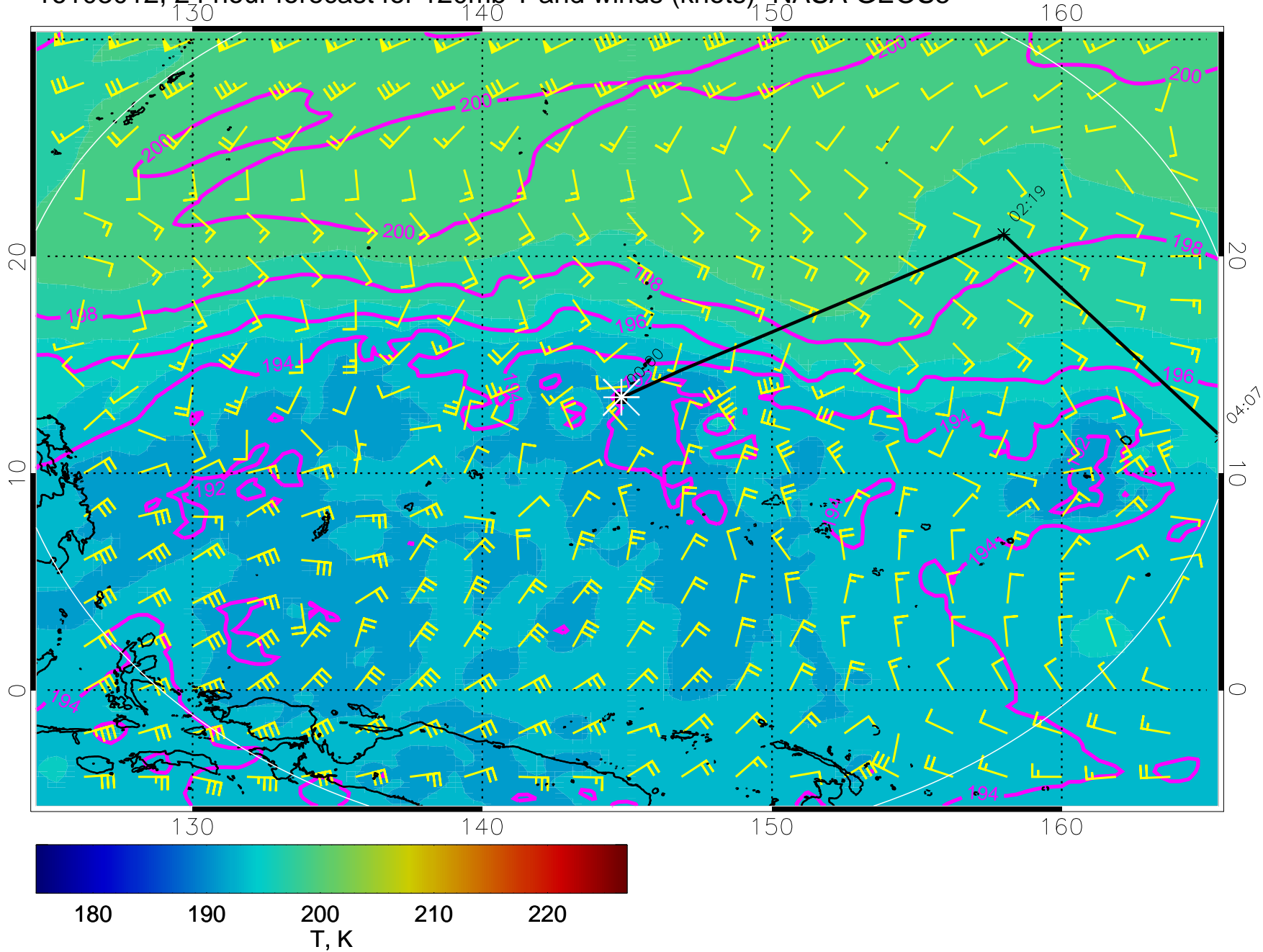
16103000, 12 hour forecast for 120mb T and winds (knots)- NASA GEOS5



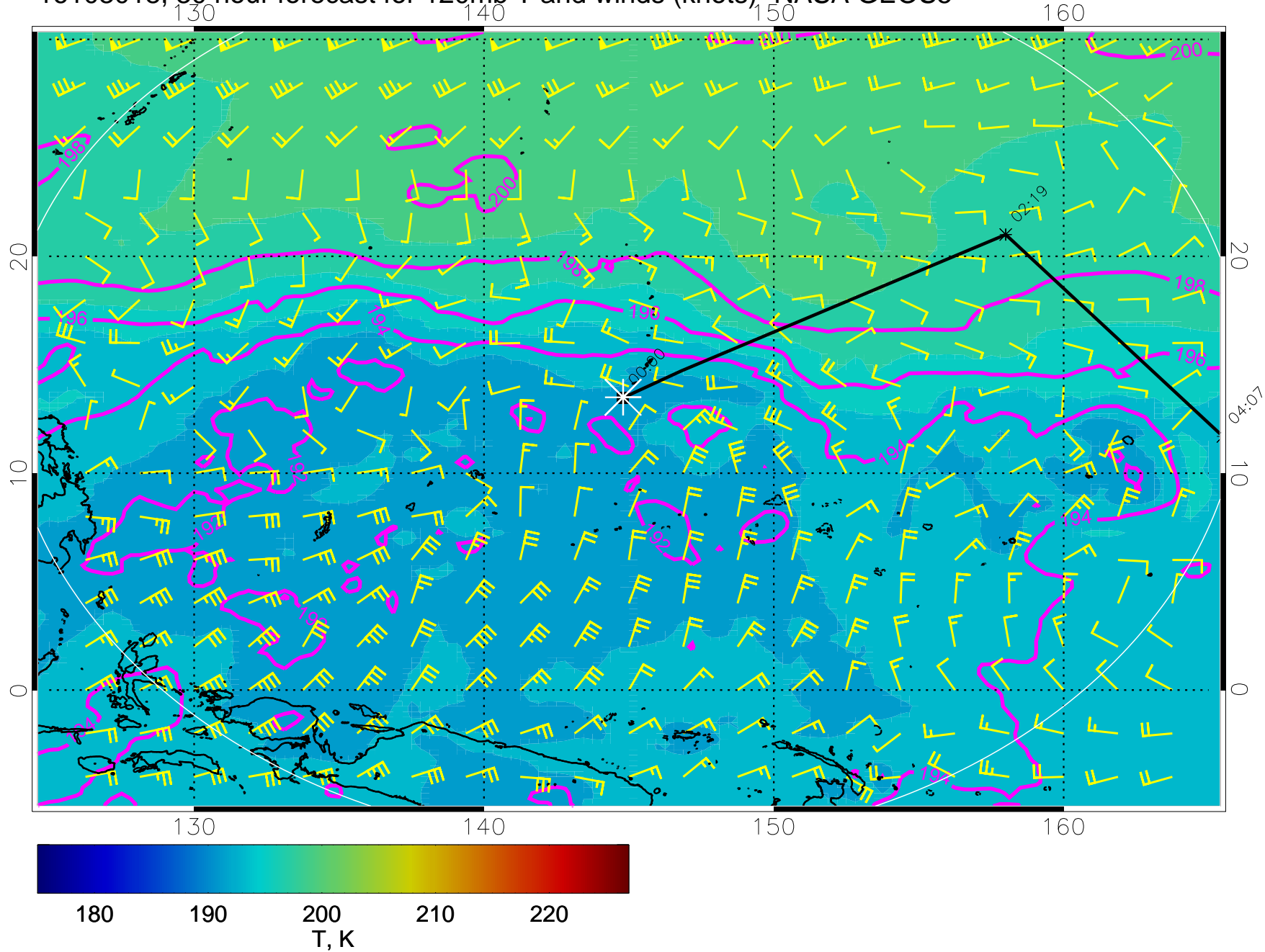
16103006, 18 hour forecast for 120mb T and winds (knots)- NASA GEOS5



16103012, 24 hour forecast for 120mb T and winds (knots)- NASA GEOS5

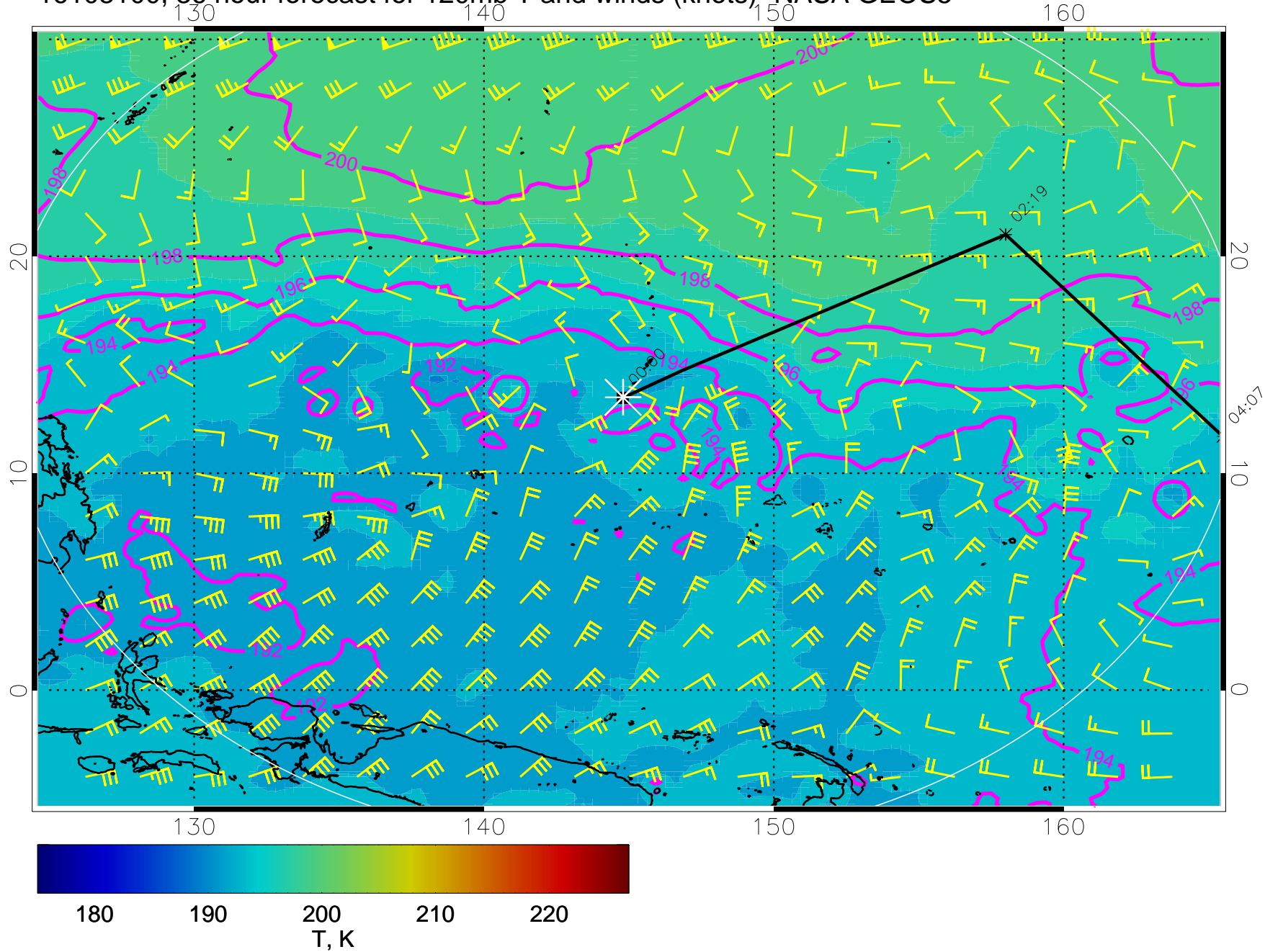


16103018, 30 hour forecast for 120mb T and winds (knots)- NASA GEOS5

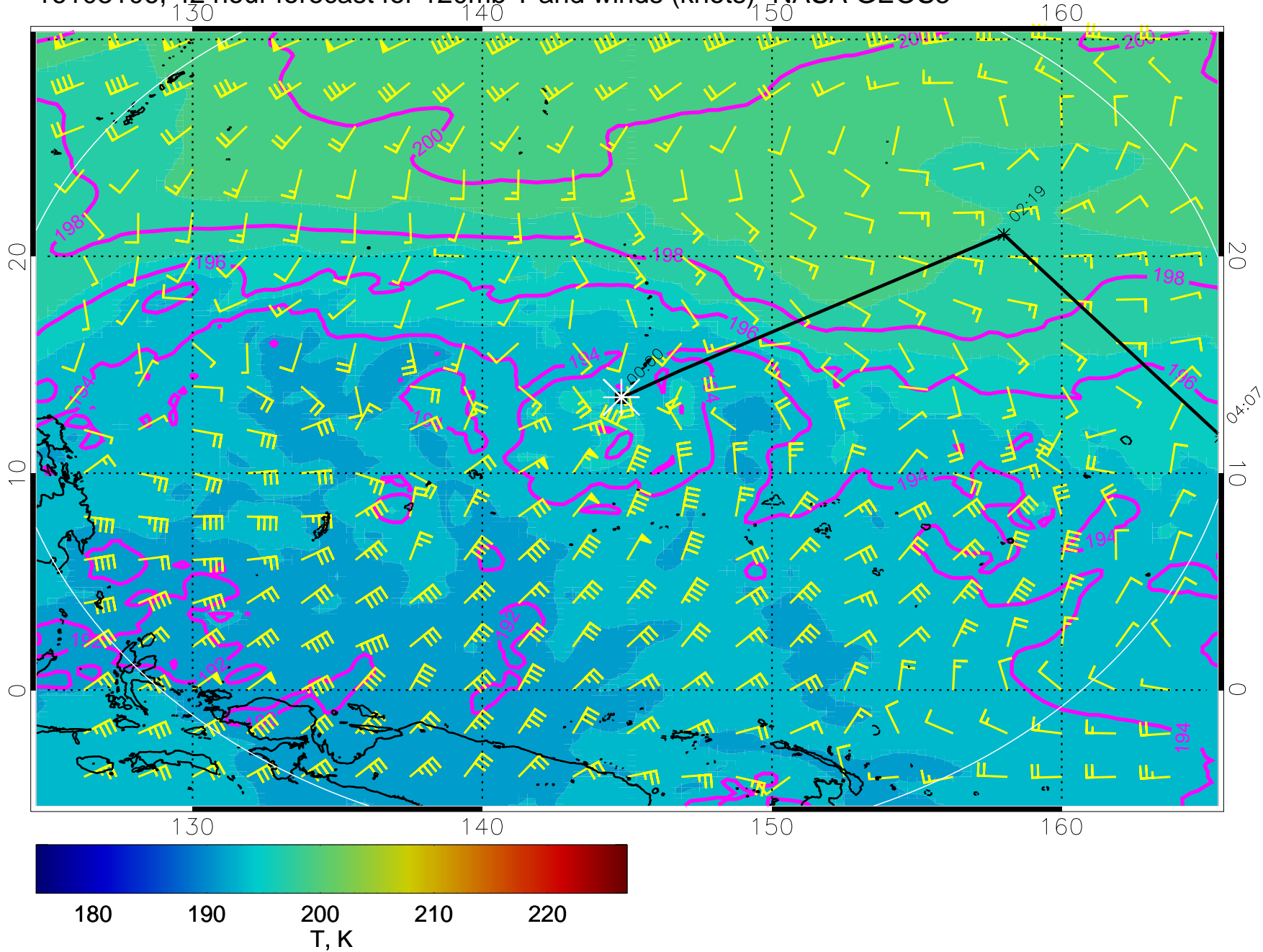




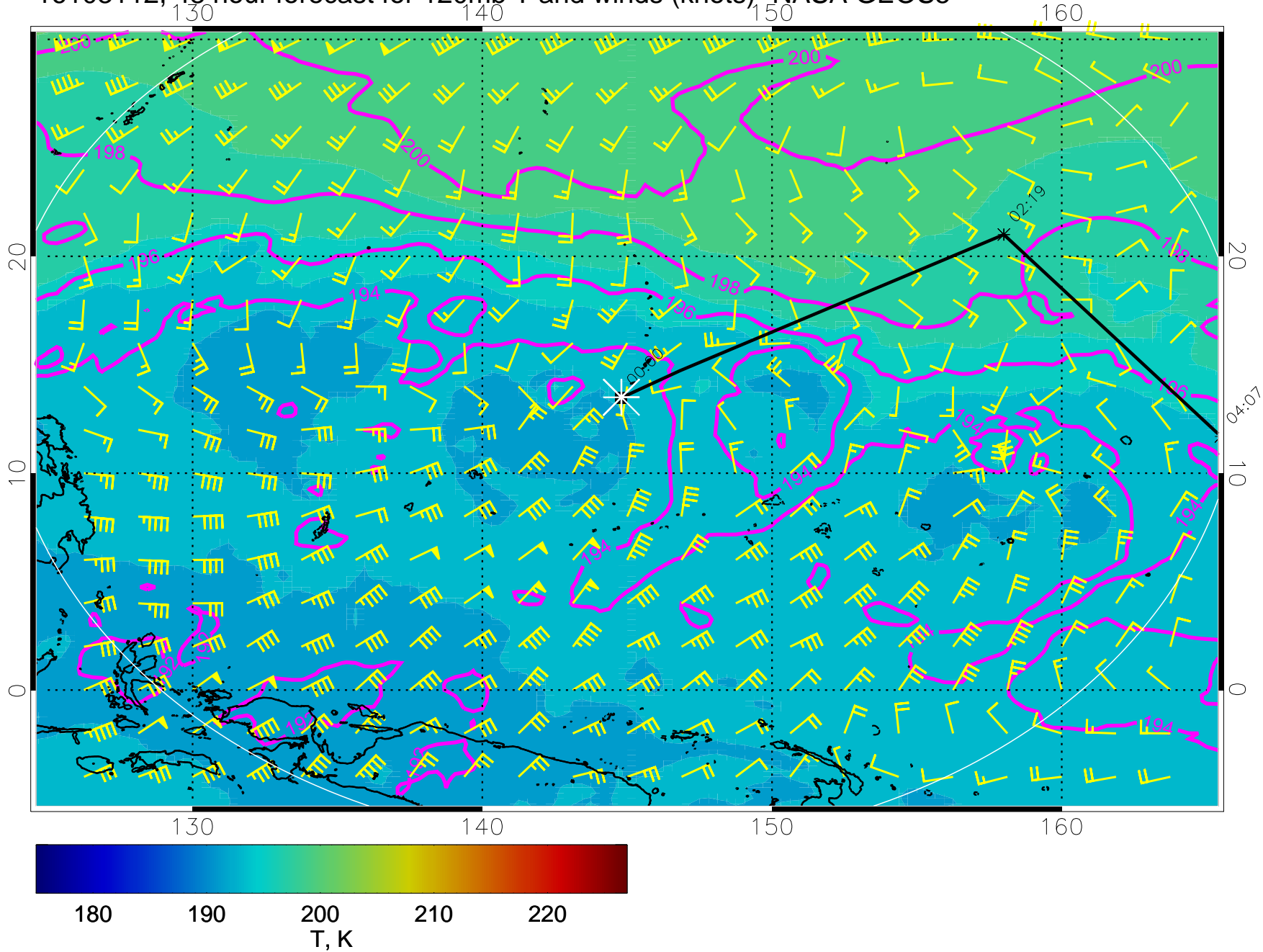
16103100, 36 hour forecast for 120mb T and winds (knots)- NASA GEOS5



16103106, 42 hour forecast for 120mb T and winds (knots)- NASA GEOS5

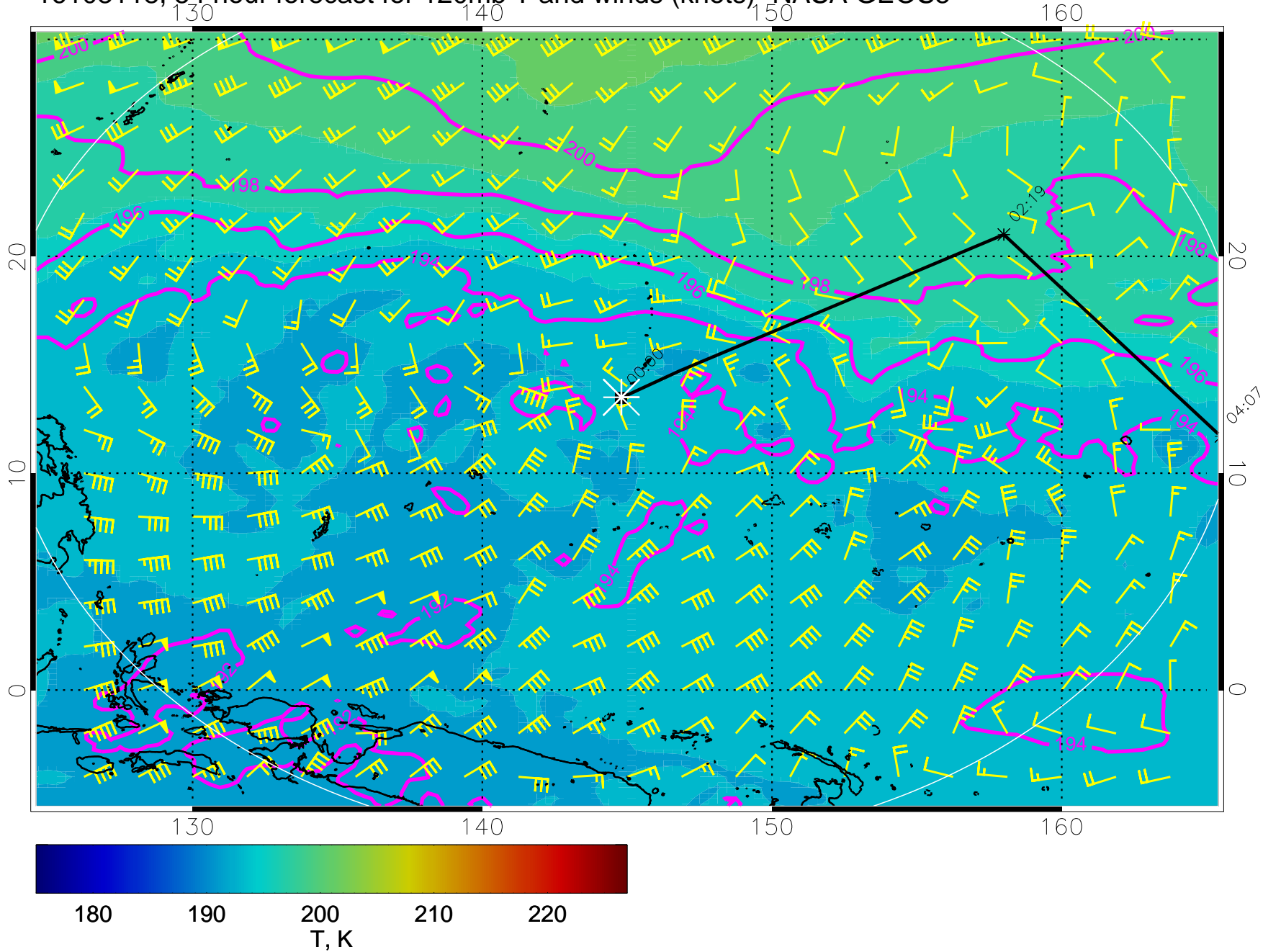


16103112, 48 hour forecast for 120mb T and winds (knots)- NASA GEOS5

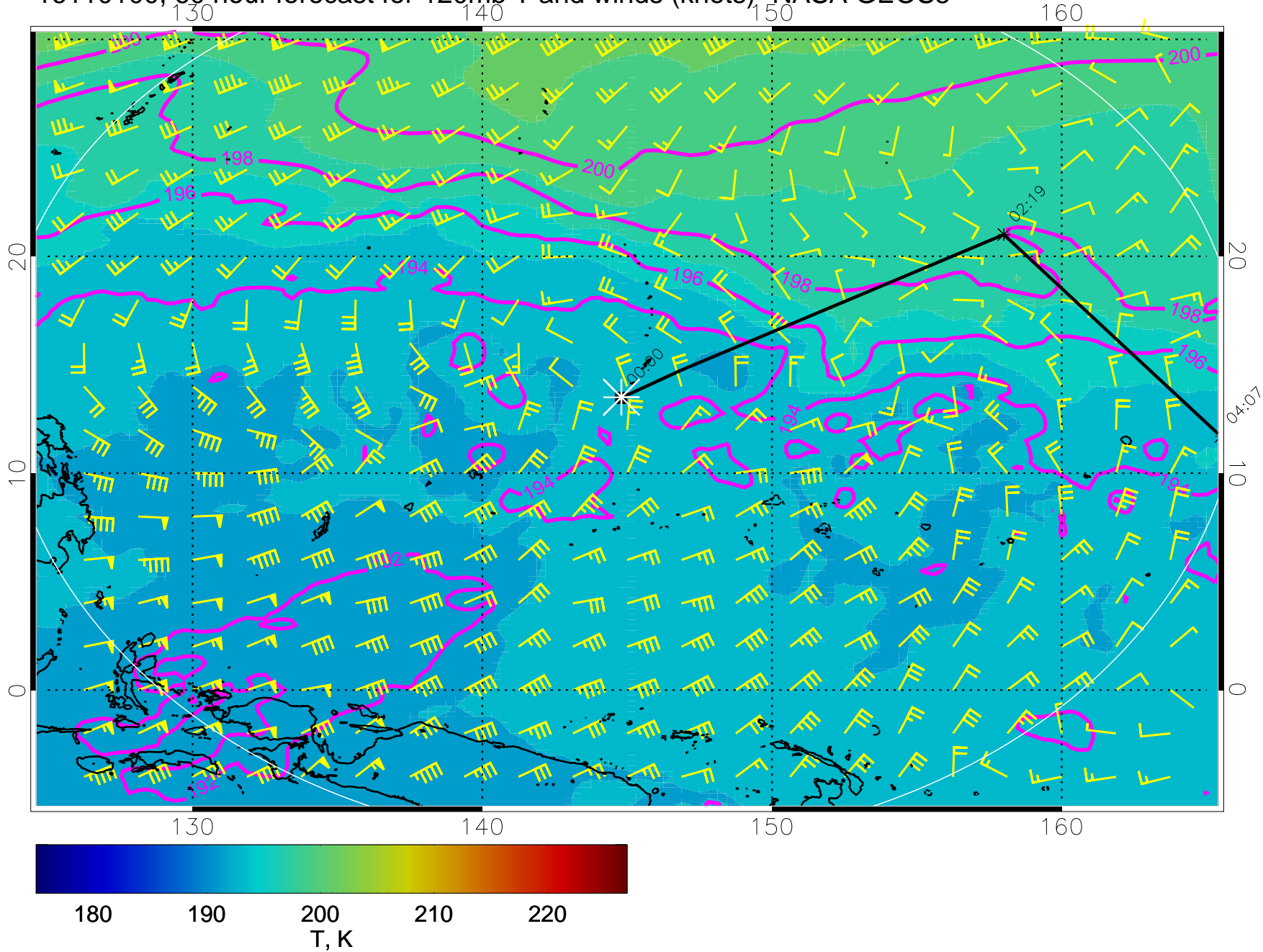




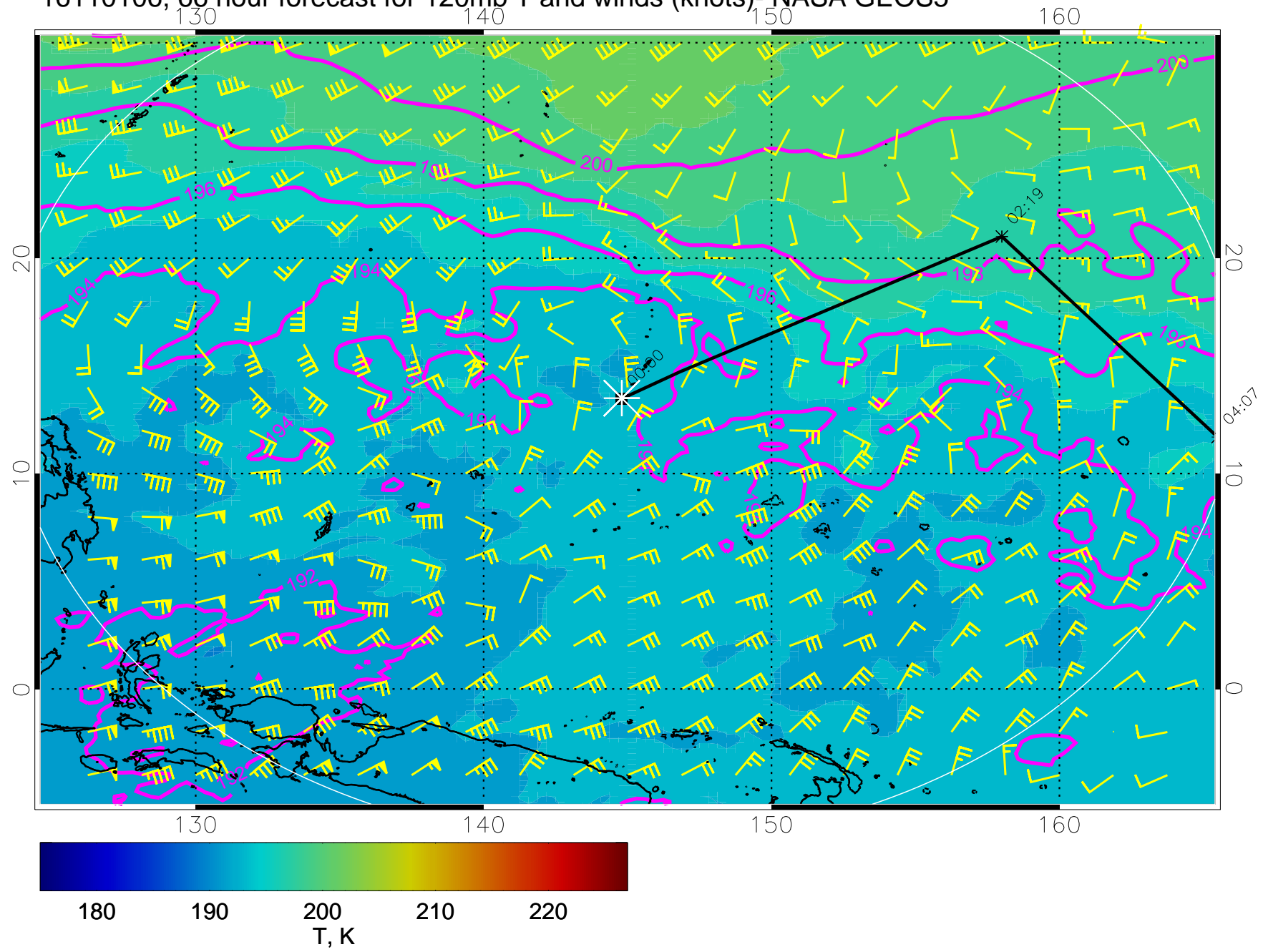
16103118, 54 hour forecast for 120mb T and winds (knots)- NASA GEOS5



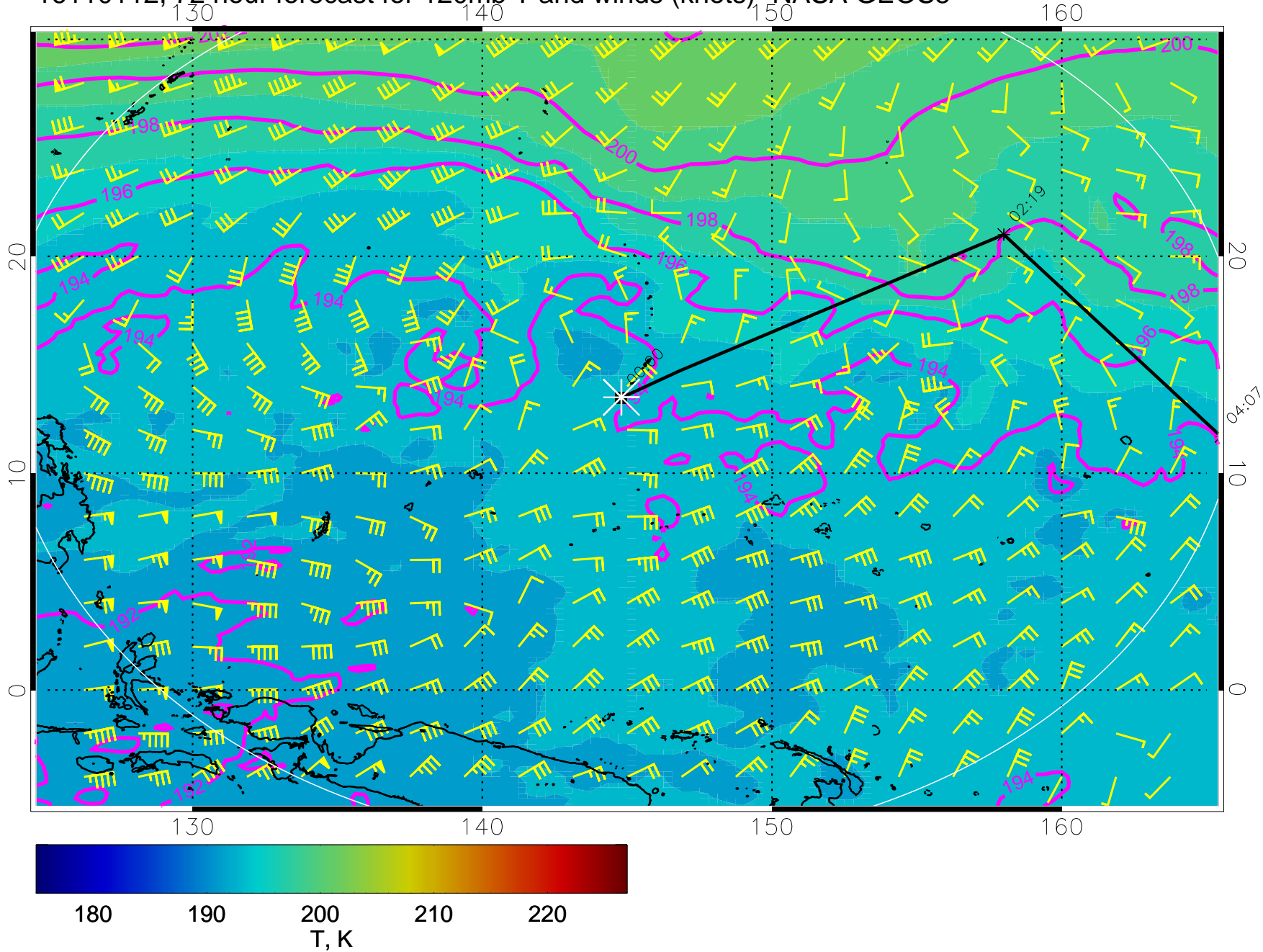
16110100, 60 hour forecast for 120mb T and winds (knots)- NASA GEOS5



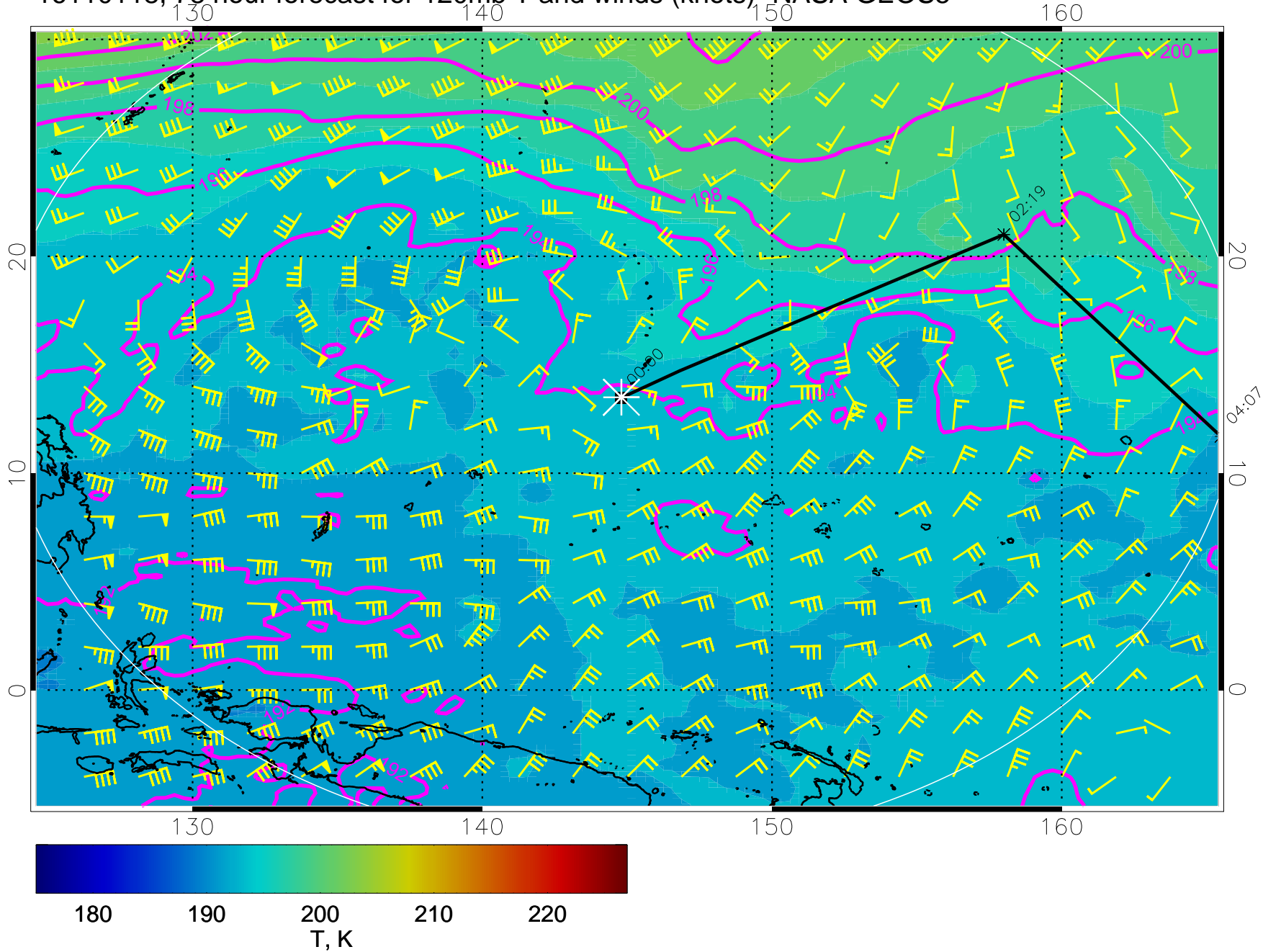
16110106, 66 hour forecast for 120mb T and winds (knots)- NASA GEOS5



16110112, 72 hour forecast for 120mb T and winds (knots)- NASA GEOS5

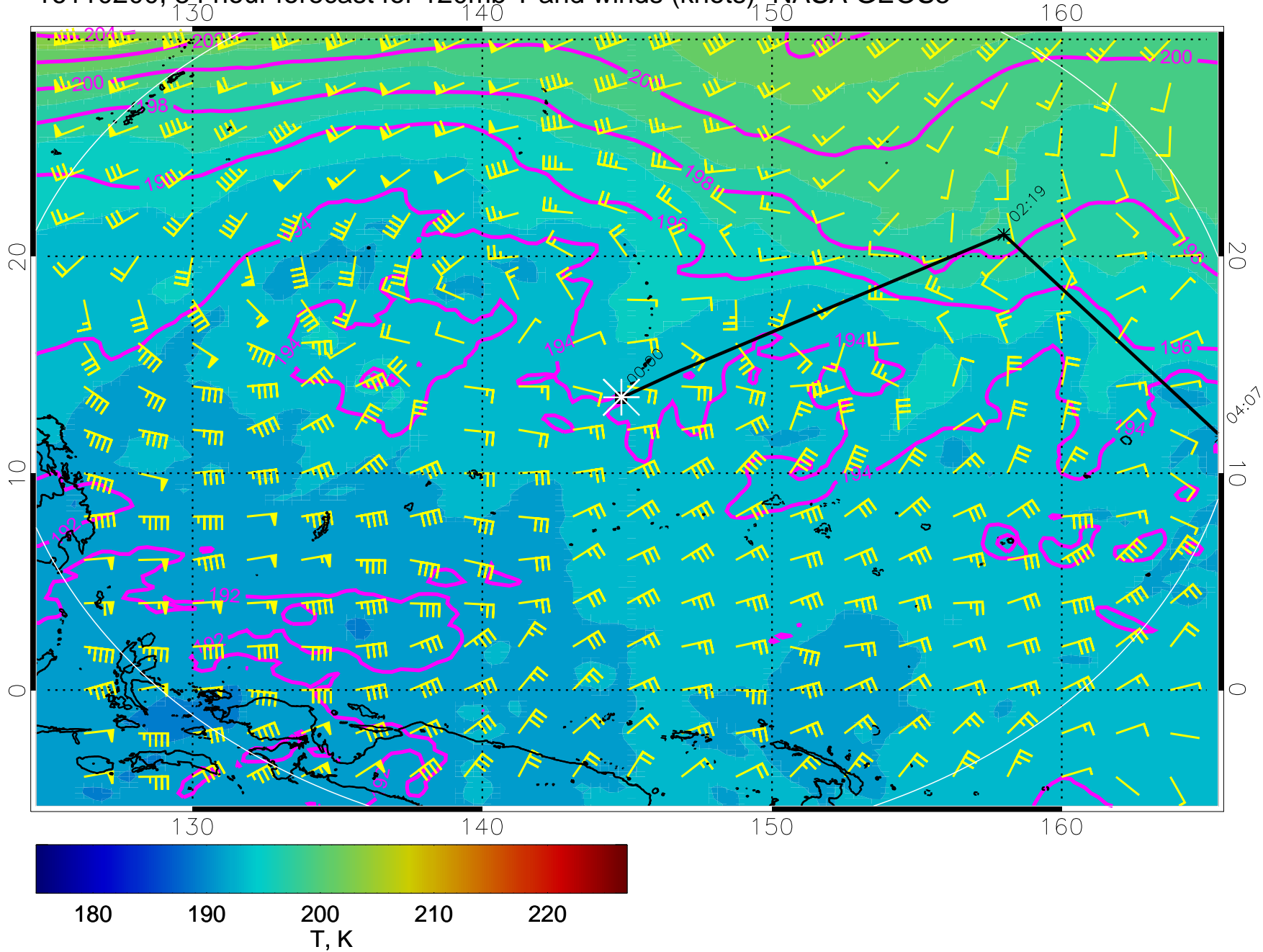


16110118, 78 hour forecast for 120mb T and winds (knots)- NASA GEOS5

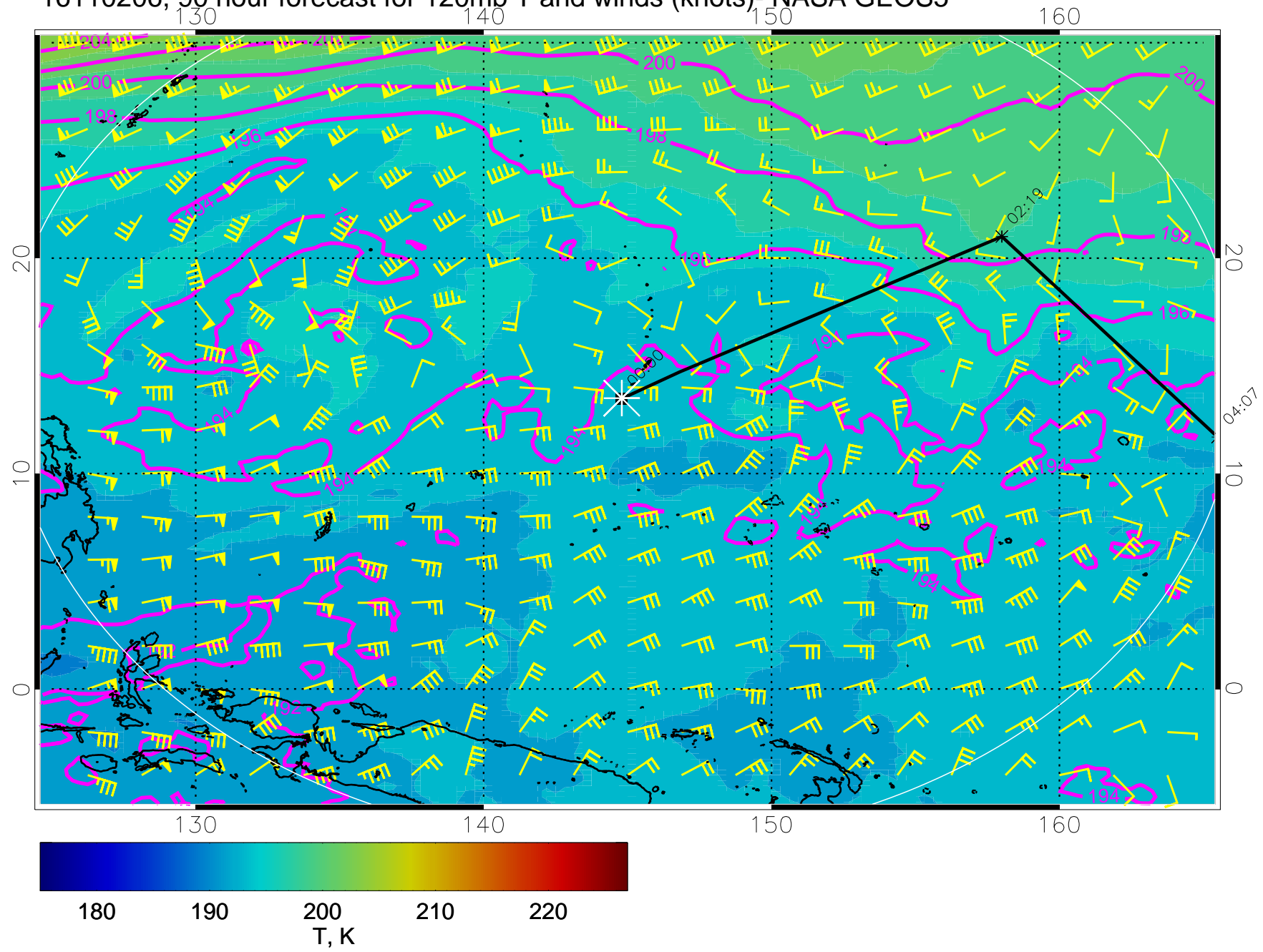




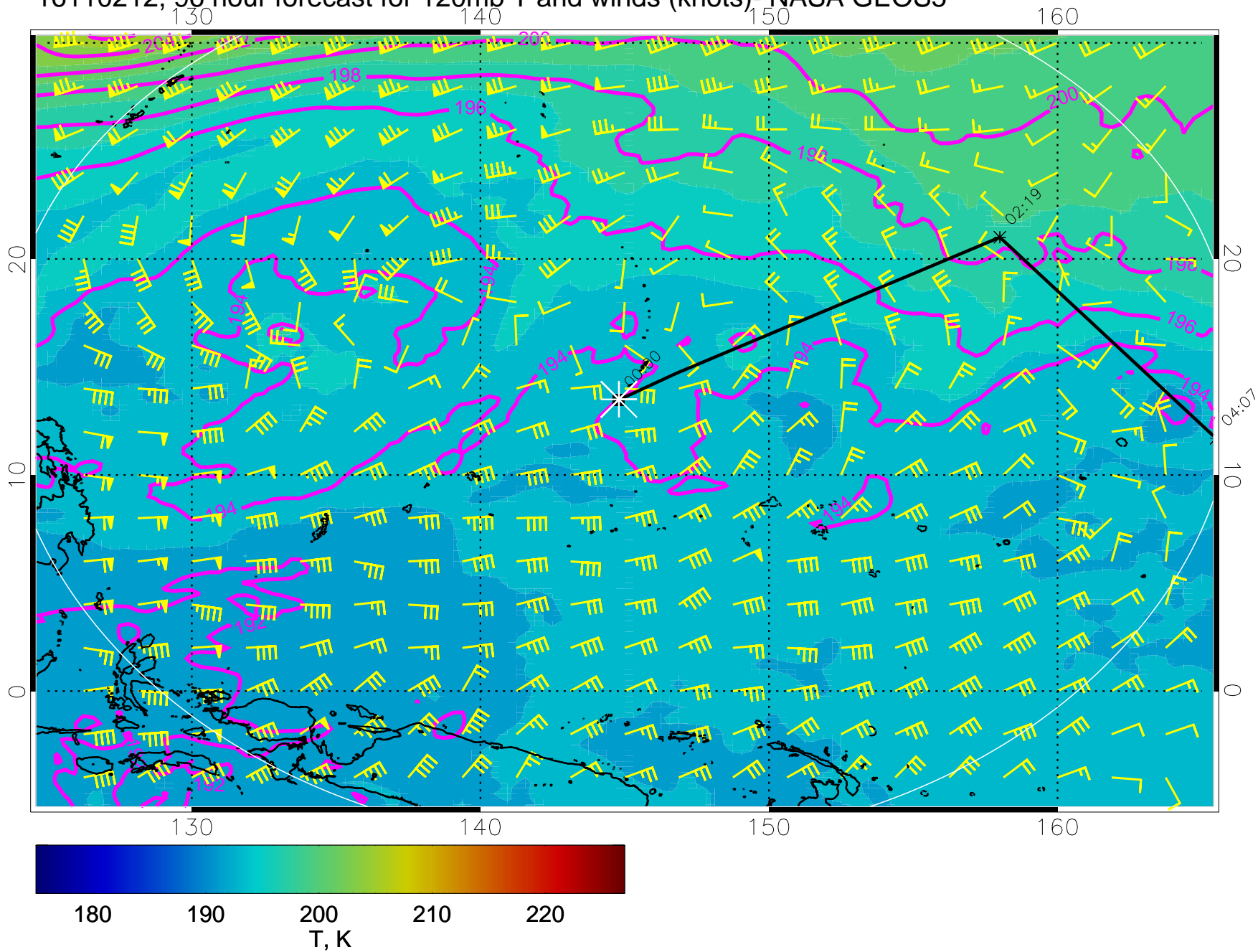
16110200, 84 hour forecast for 120mb T and winds (knots)- NASA GEOS5



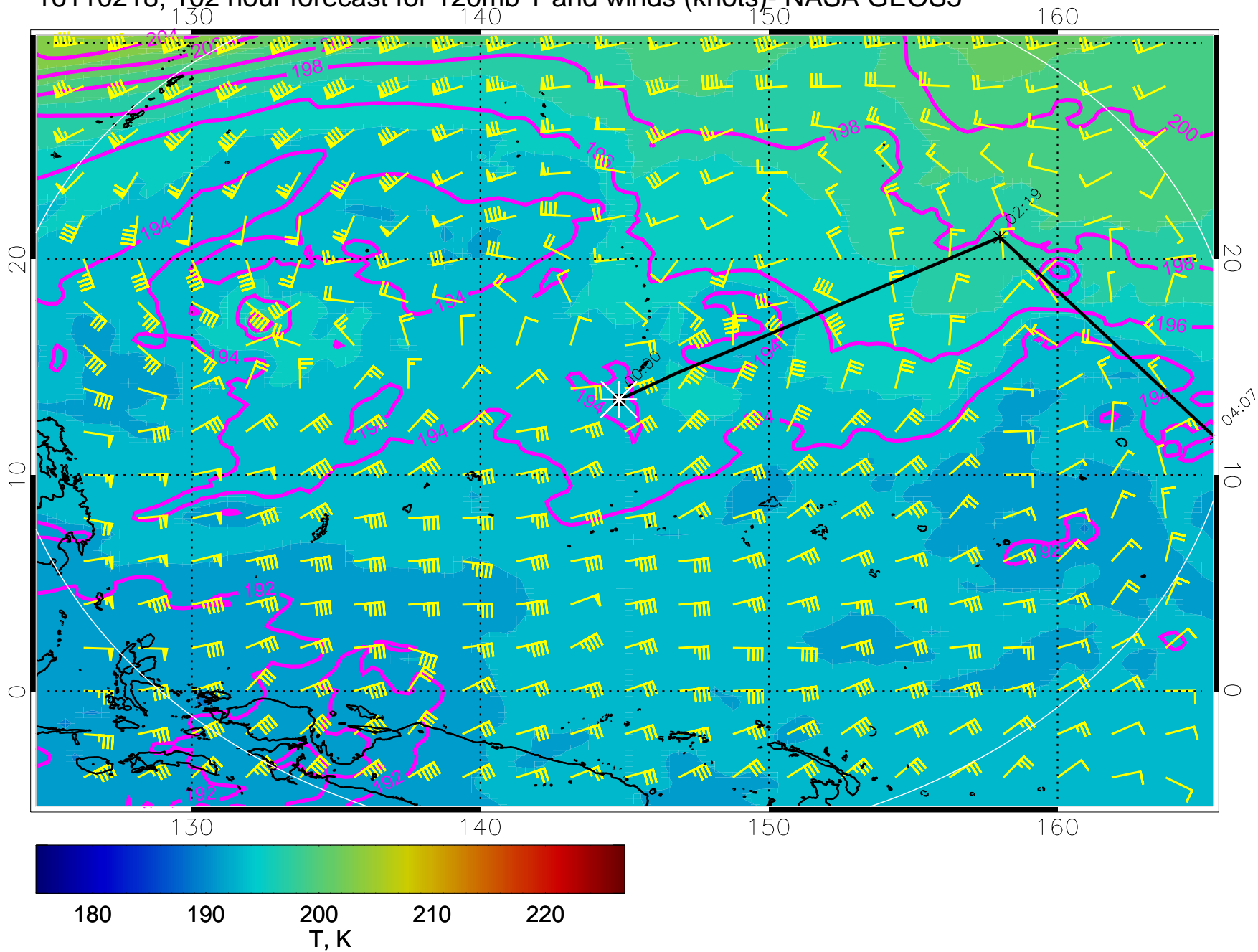
16110206, 90 hour forecast for 120mb T and winds (knots)- NASA GEOS5



16110212, 96 hour forecast for 120mb T and winds (knots)- NASA GEOS5

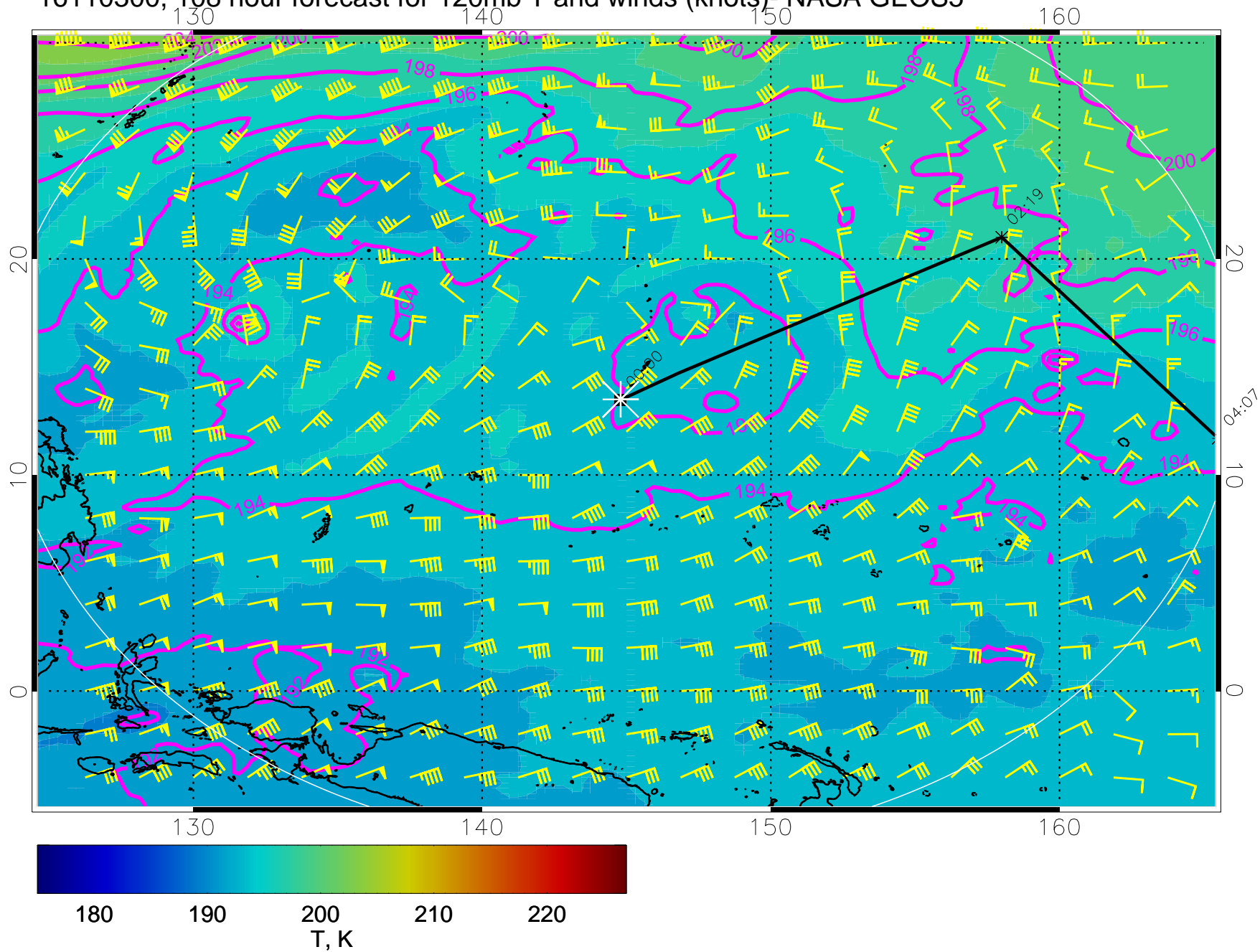


16110218, 102 hour forecast for 120mb T and winds (knots)- NASA GEOS5



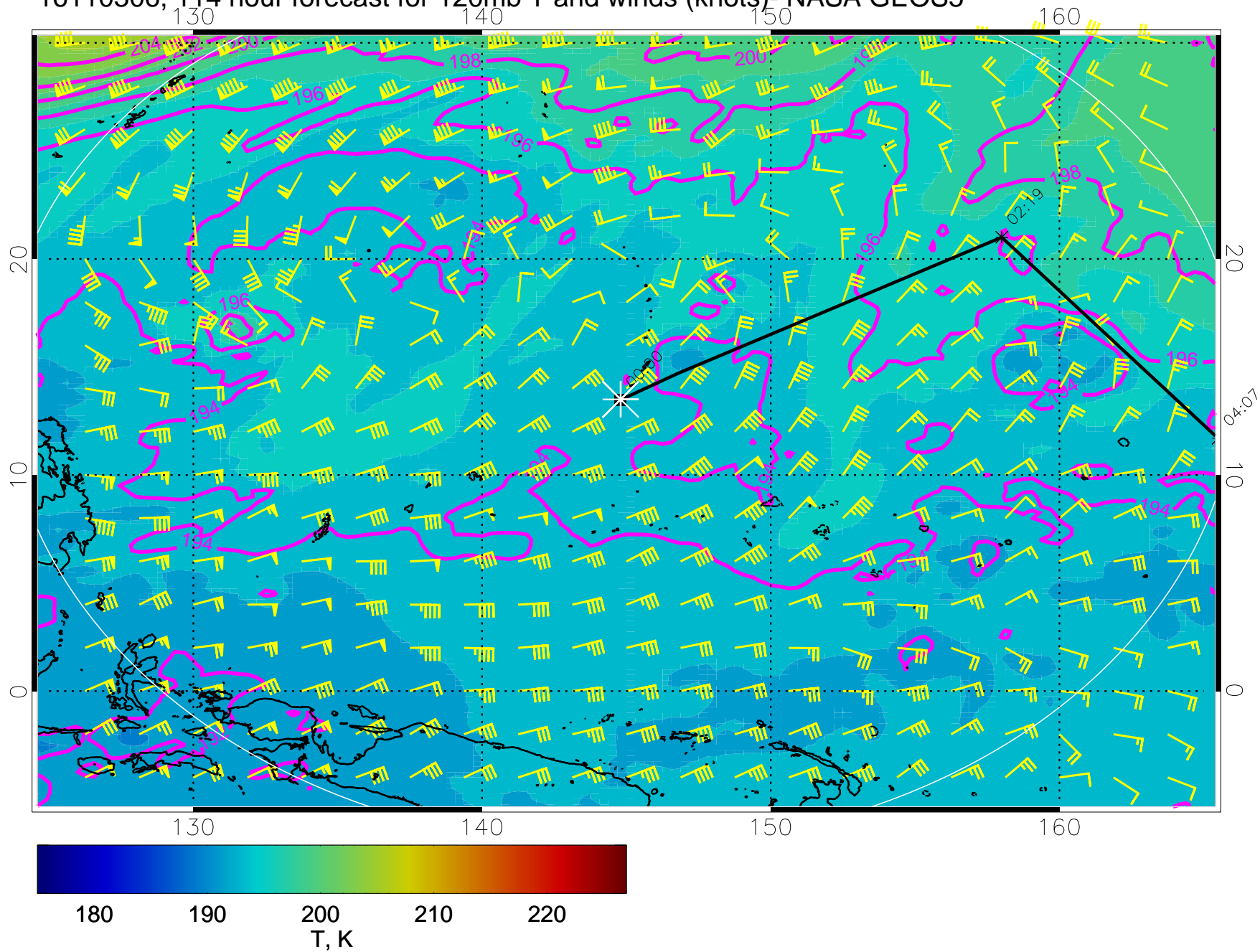


16110300, 108 hour forecast for 120mb T and winds (knots)- NASA GEOS5





16110306, 114 hour forecast for 120mb T and winds (knots)- NASA GEOS5



16110312, 120 hour forecast for 120mb T and winds (knots)- NASA GEOS5

