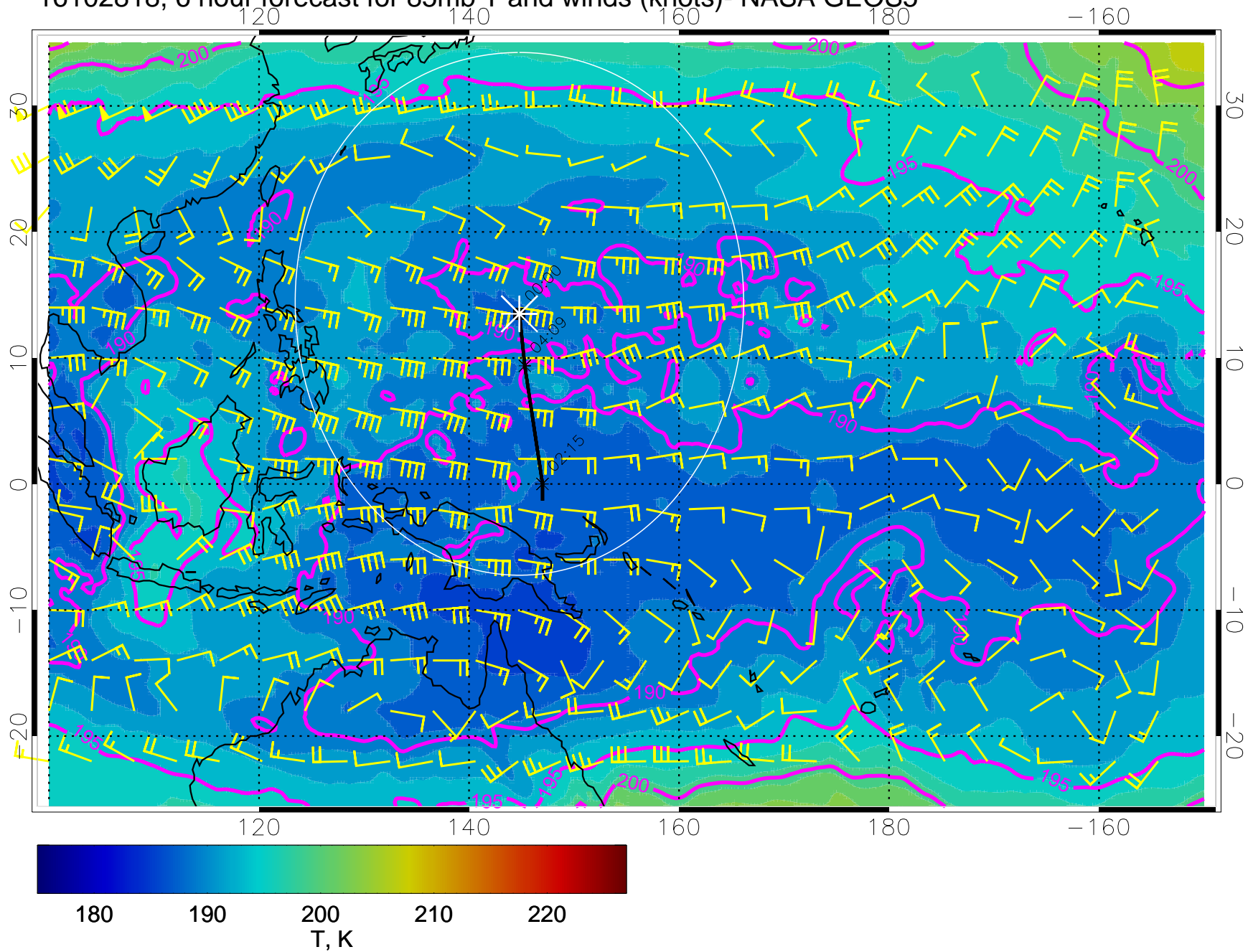
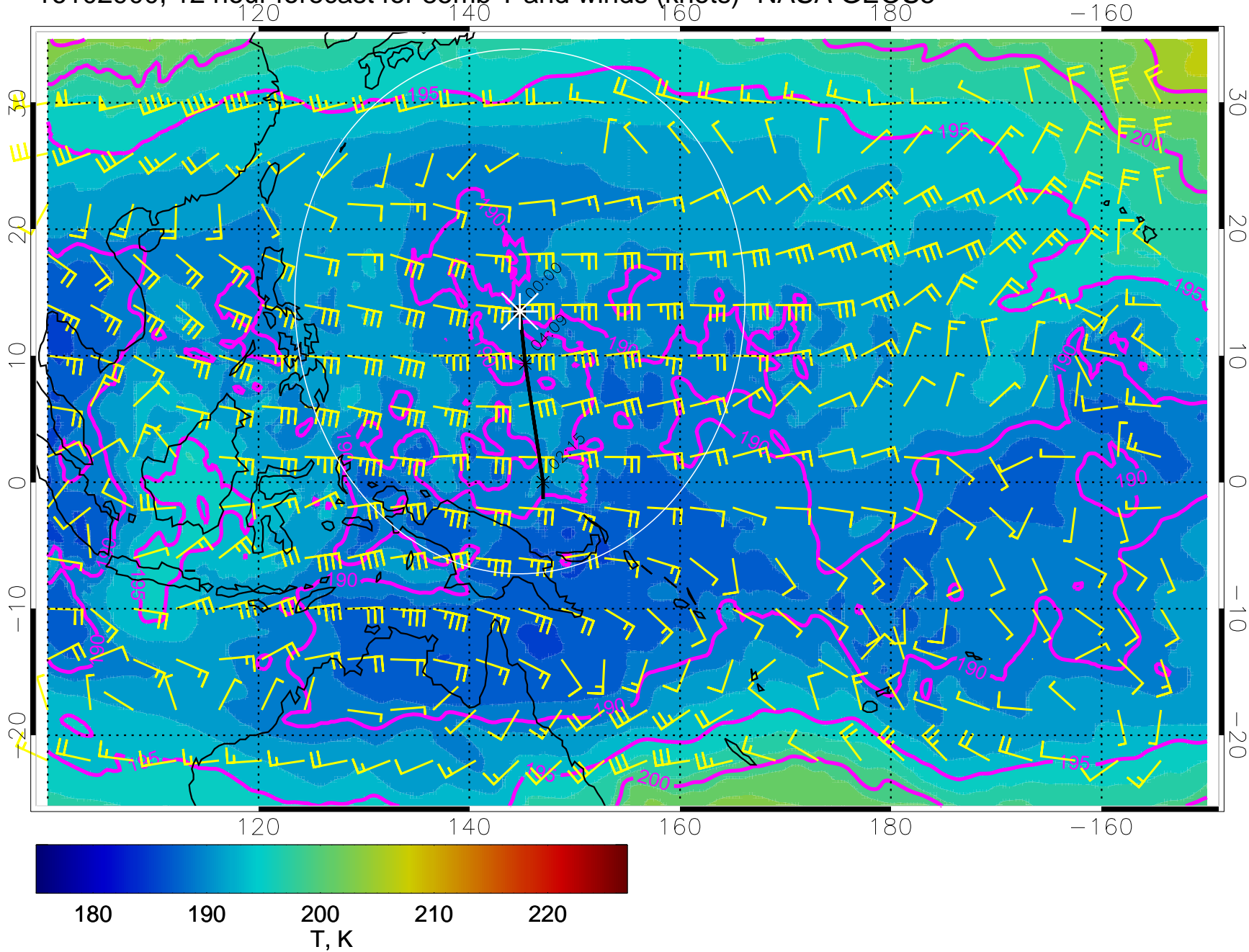


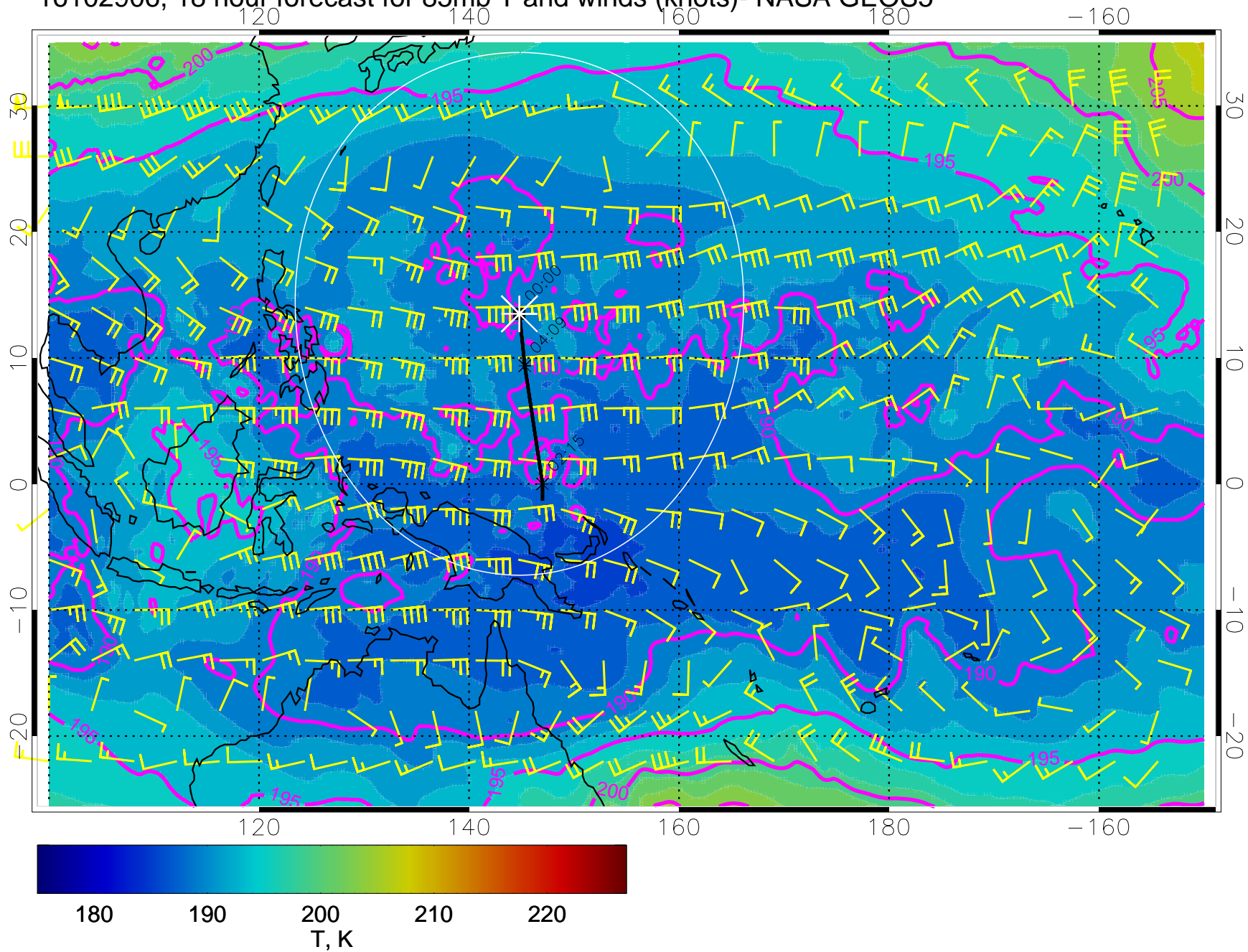
16102818, 6 hour forecast for 85mb T and winds (knots)- NASA GEOS5



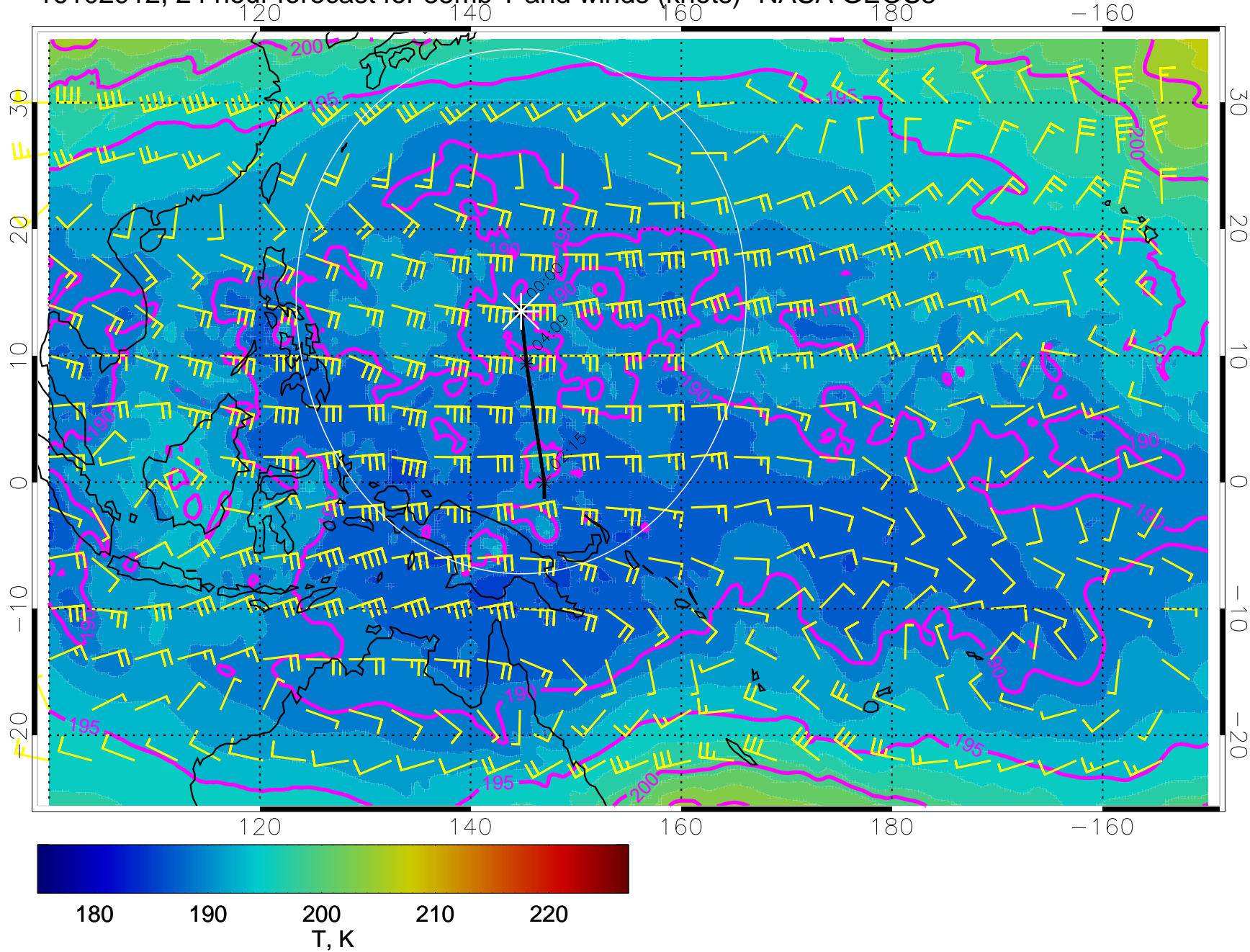
16102900, 12 hour forecast for 85mb T and winds (knots)- NASA GEOS5



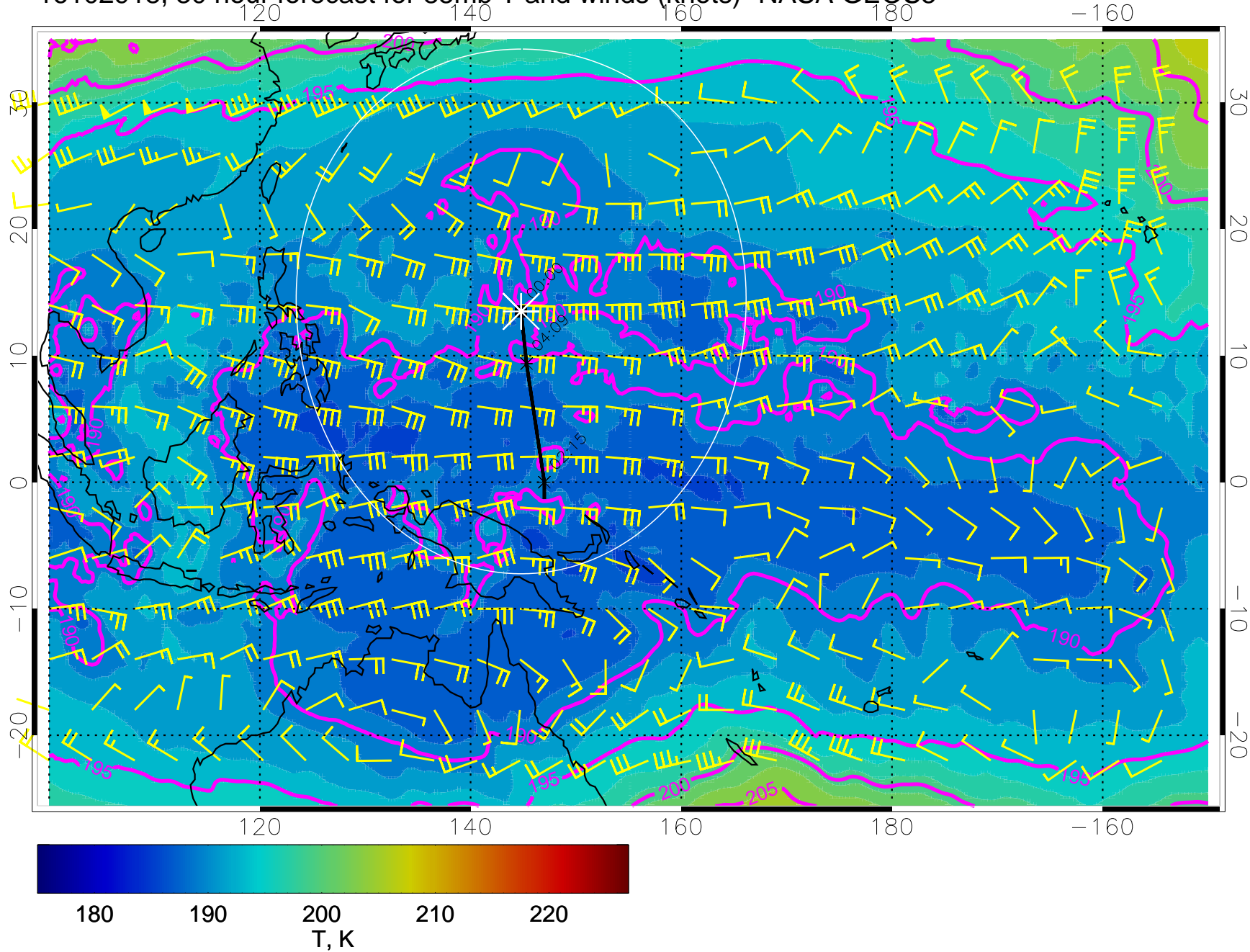
16102906, 18 hour forecast for 85mb T and winds (knots)- NASA GEOS5



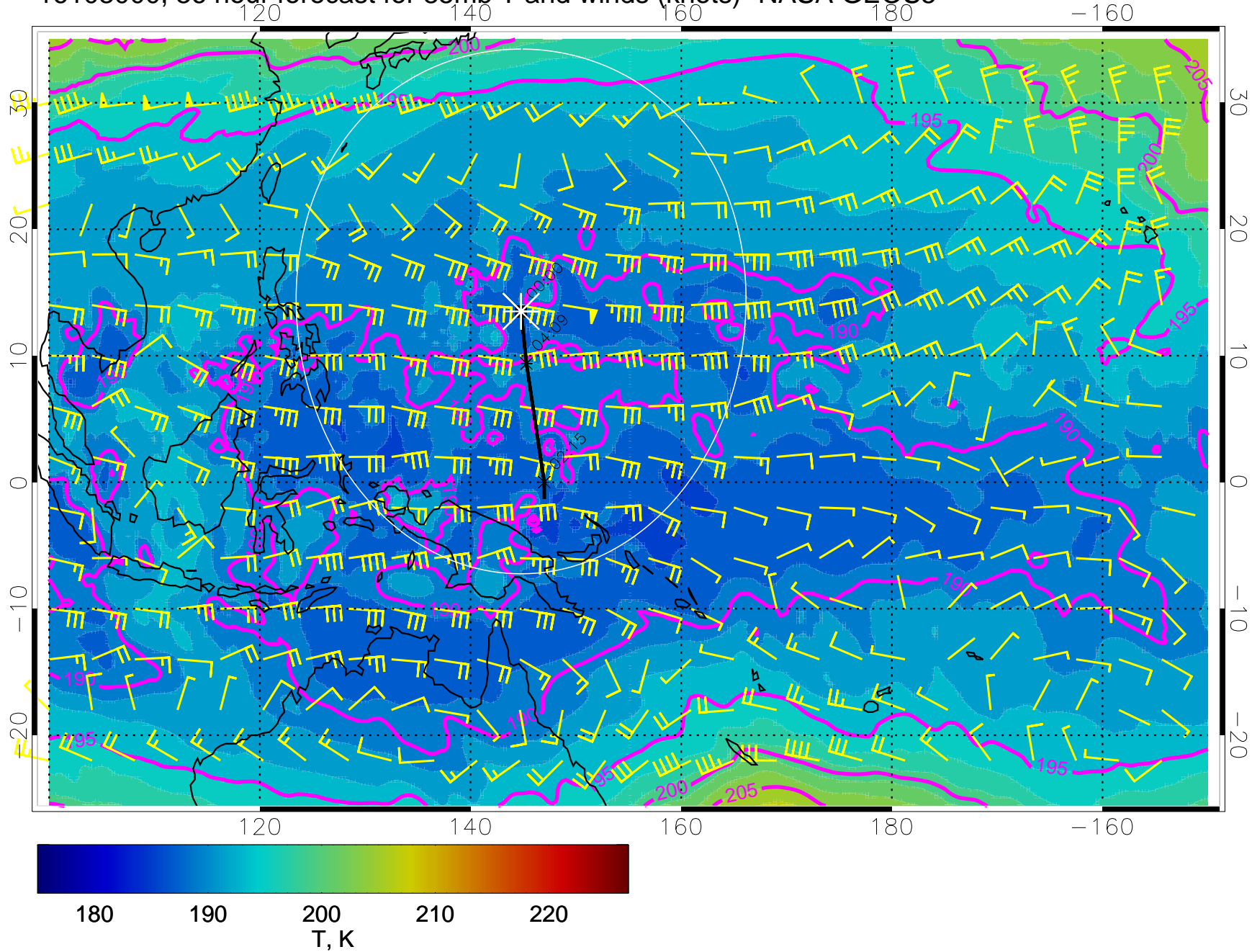
16102912, 24 hour forecast for 85mb T and winds (knots)- NASA GEOS5



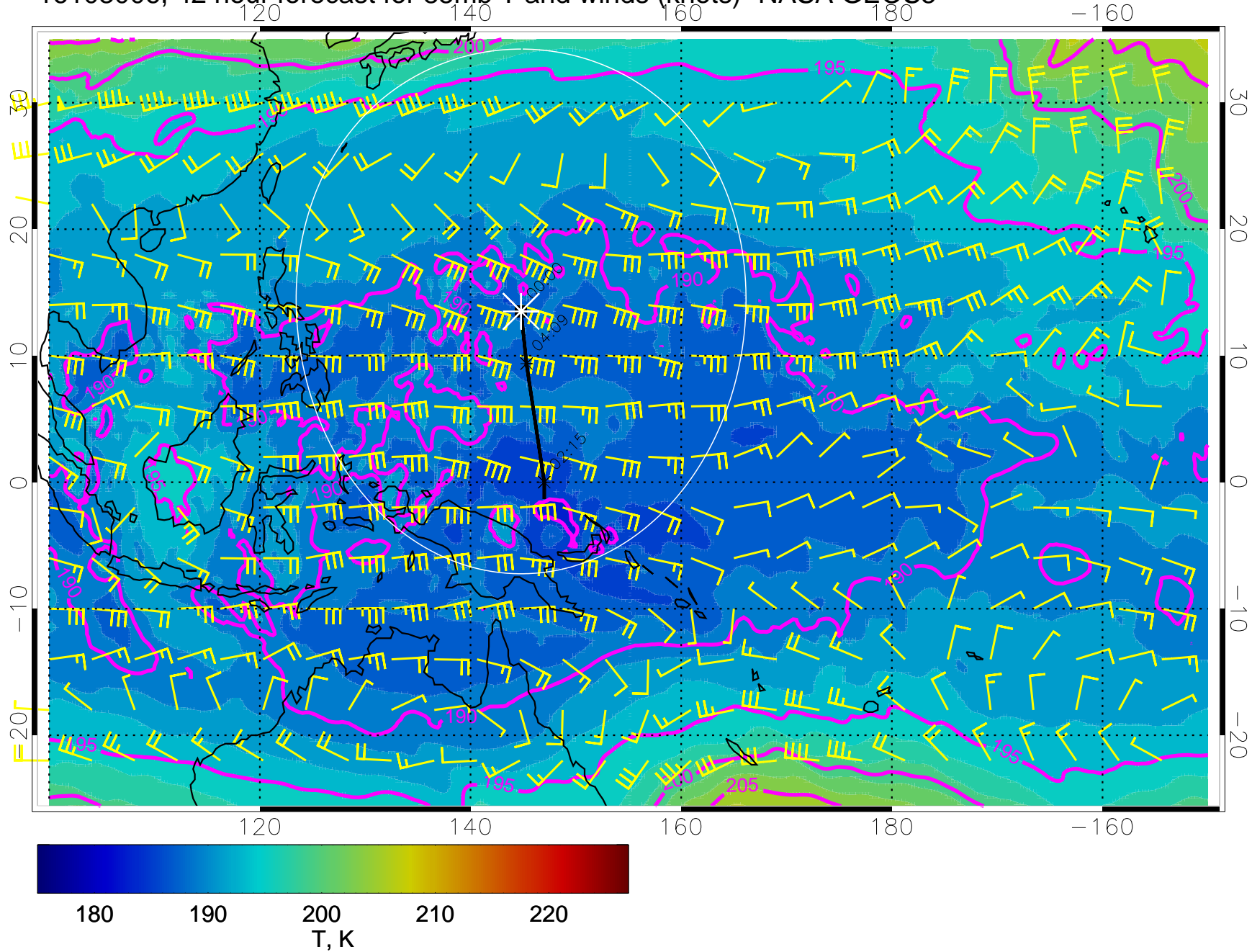
16102918, 30 hour forecast for 85mb T and winds (knots)- NASA GEOS5



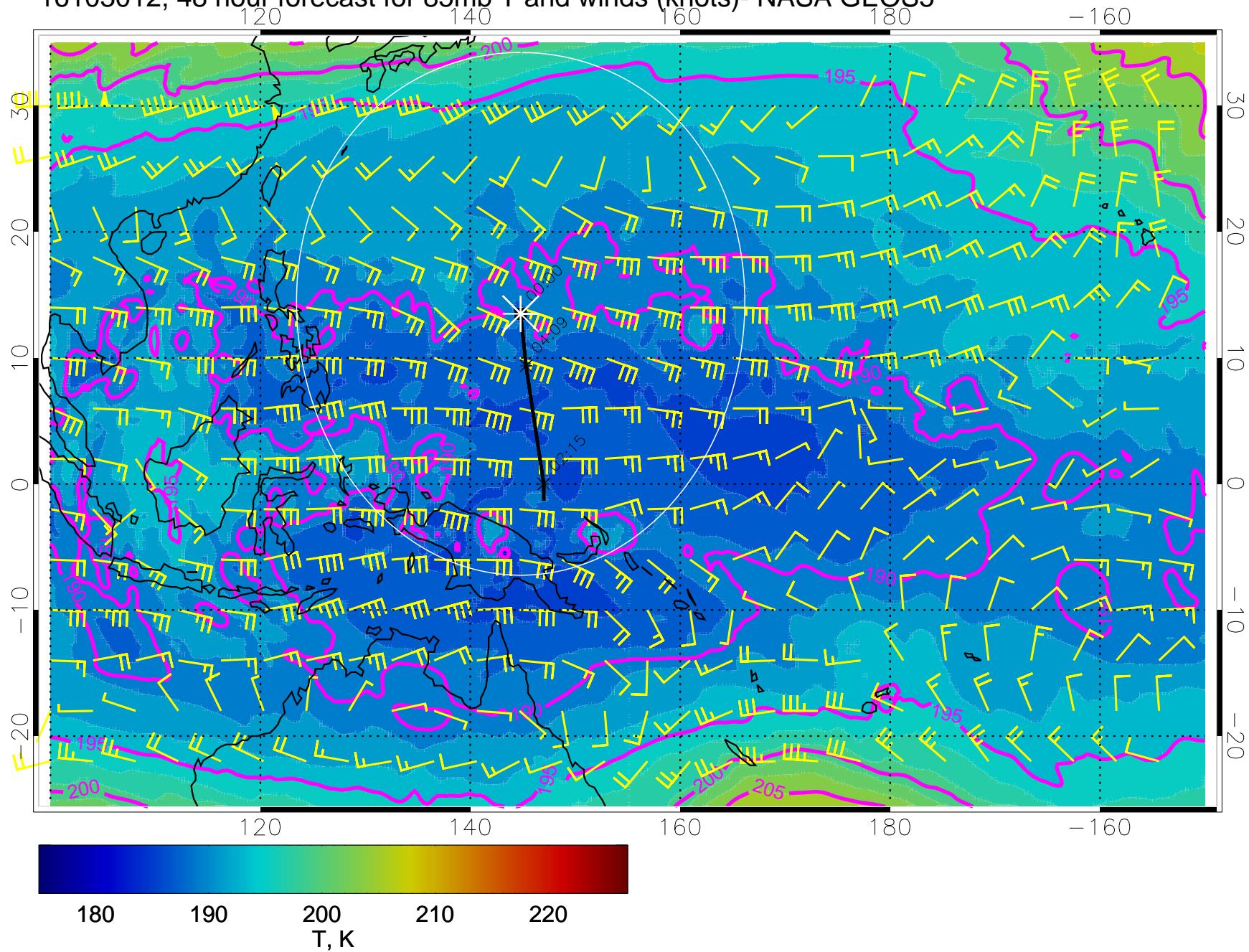
16103000, 36 hour forecast for 85mb T and winds (knots)- NASA GEOS5



16103006, 42 hour forecast for 85mb T and winds (knots)- NASA GEOS5

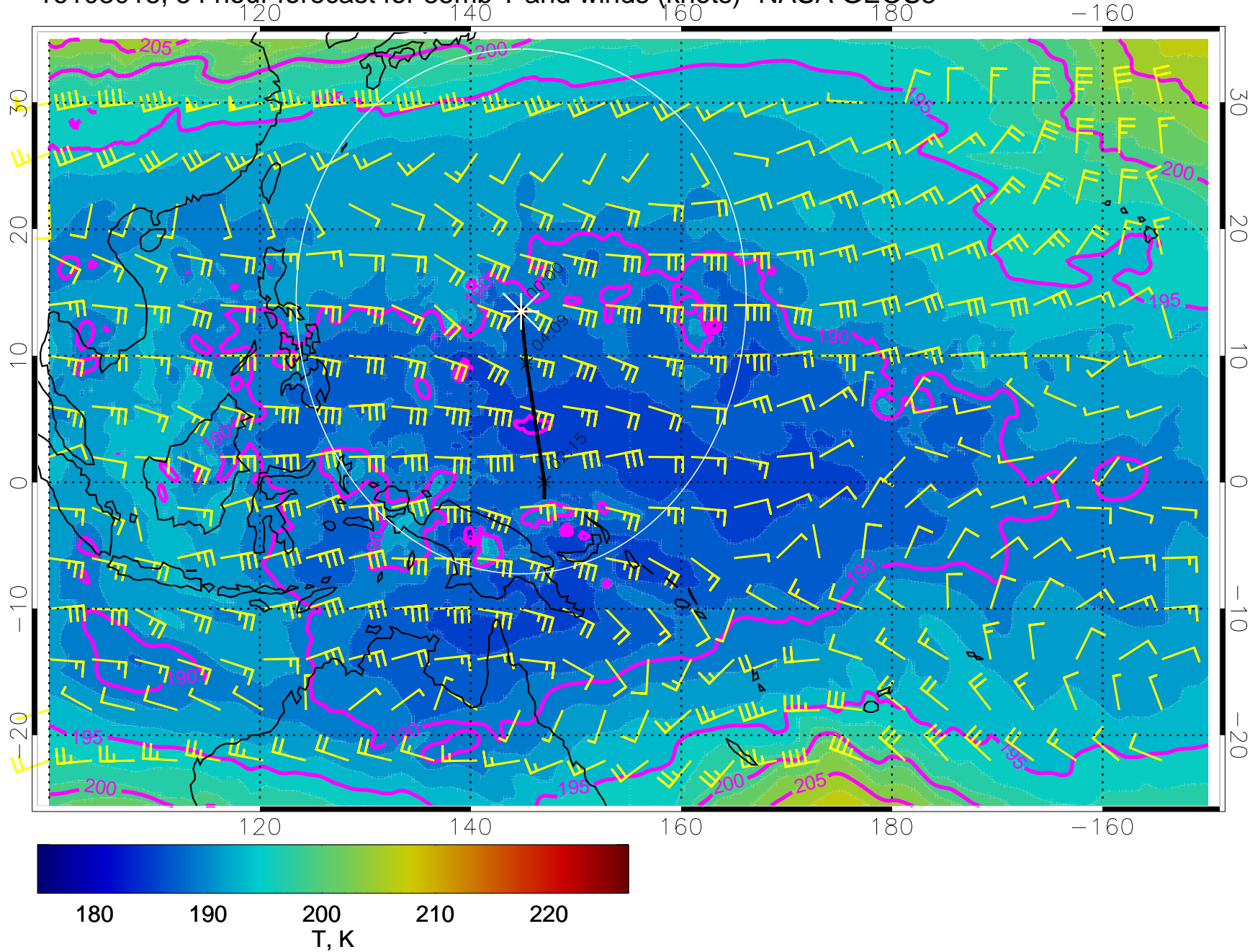


16103012, 48 hour forecast for 85mb T and winds (knots)- NASA GEOS5

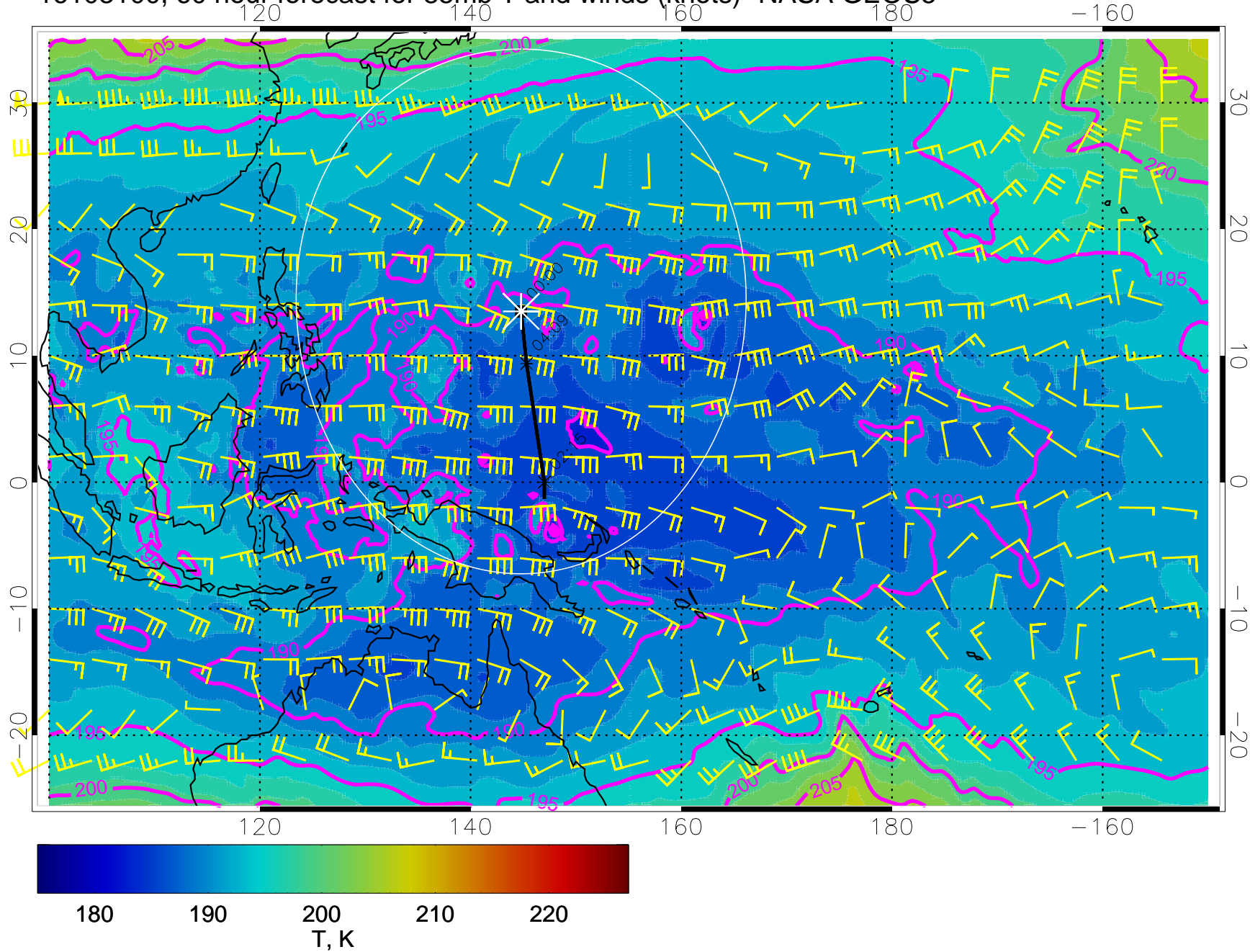




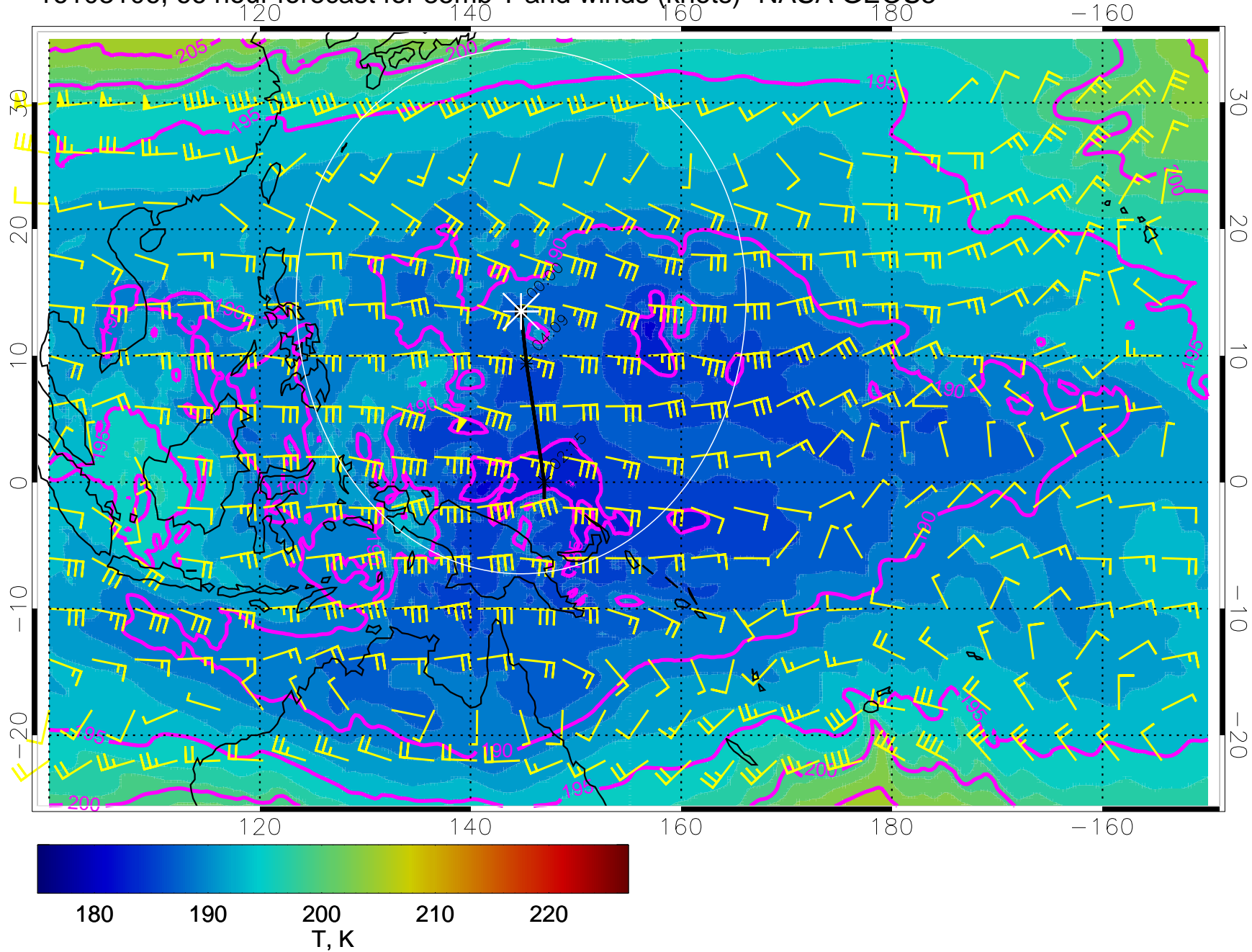
16103018, 54 hour forecast for 85mb T and winds (knots)- NASA GEOS5



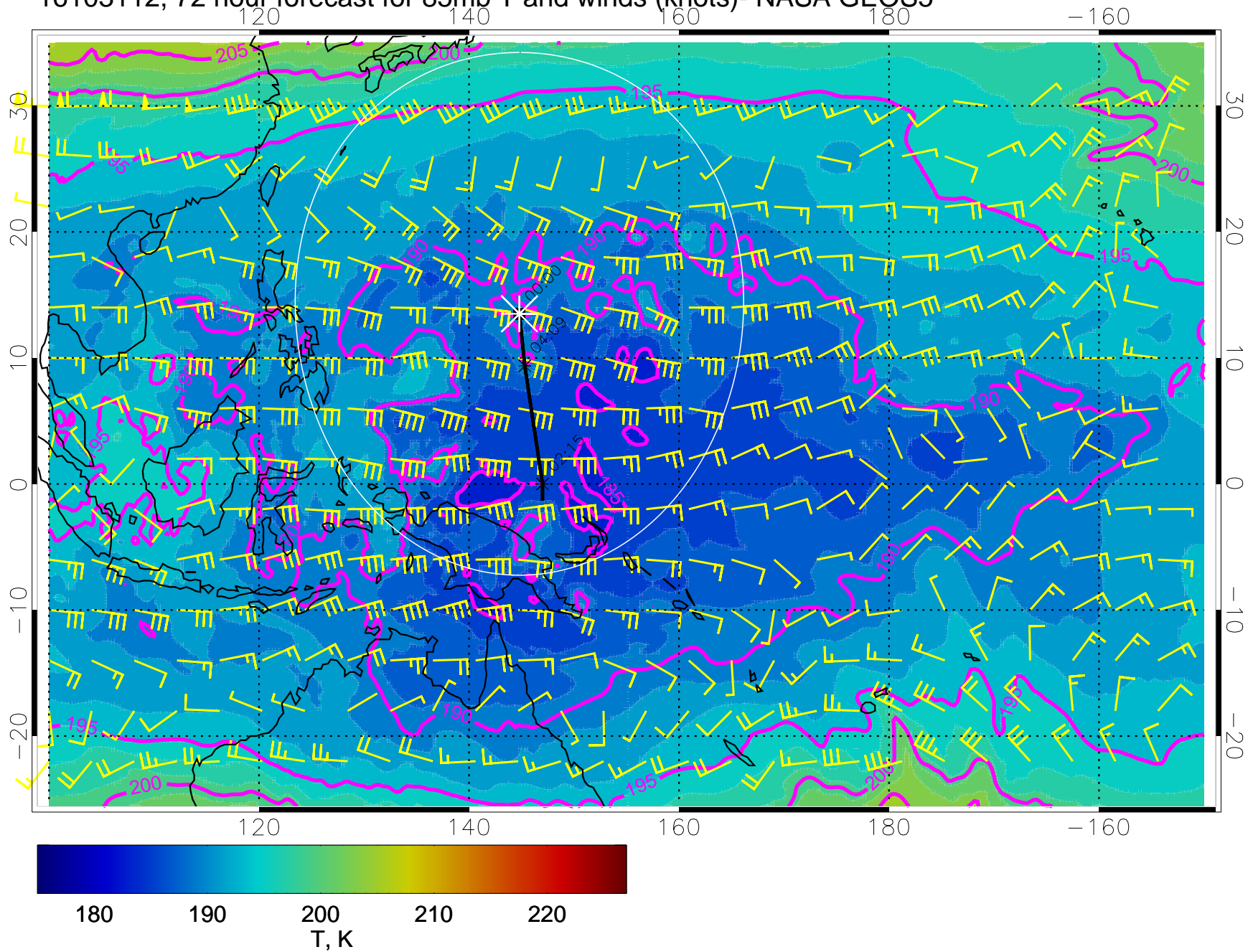
16103100, 60 hour forecast for 85mb T and winds (knots)- NASA GEOS5



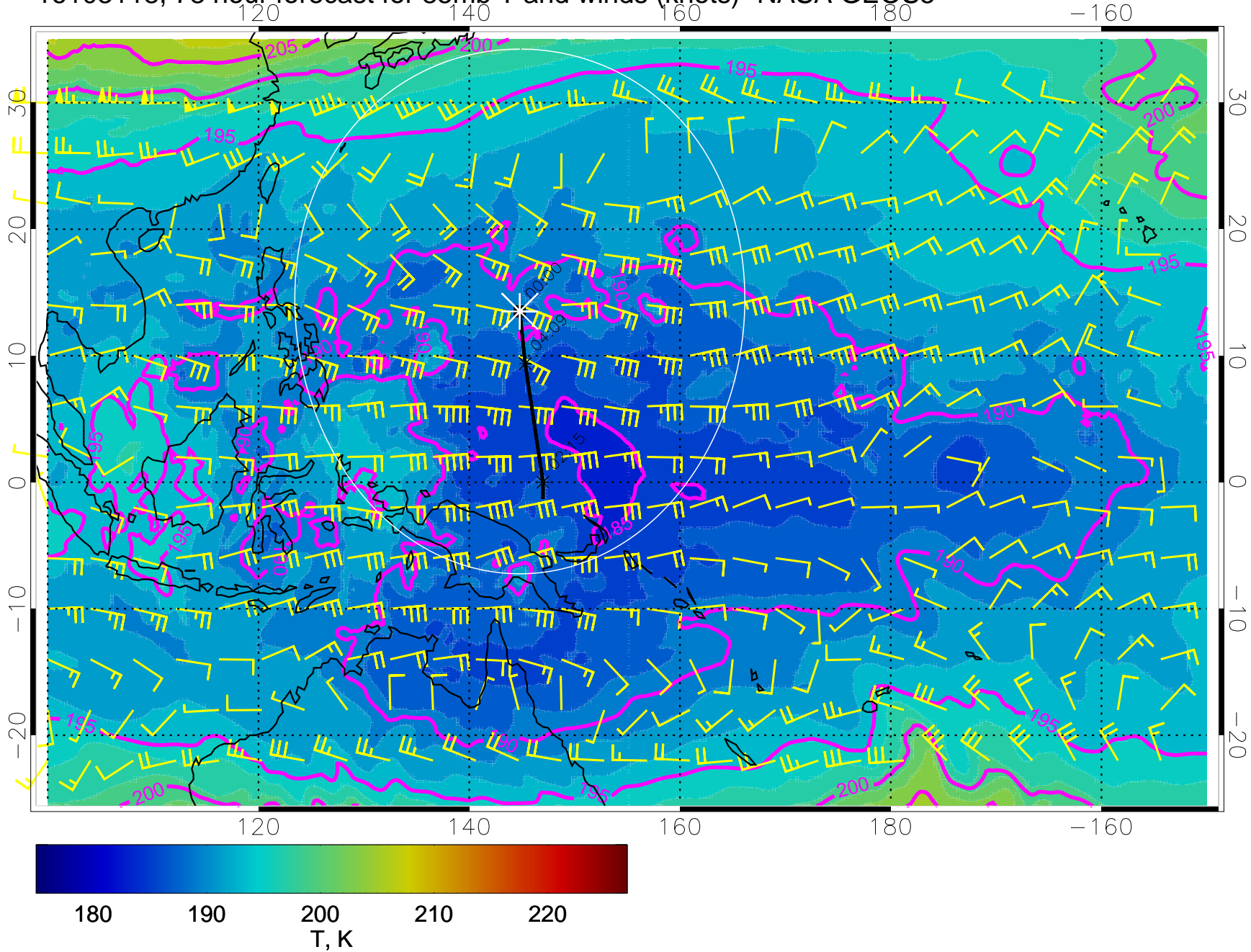
16103106, 66 hour forecast for 85mb T and winds (knots)- NASA GEOS5



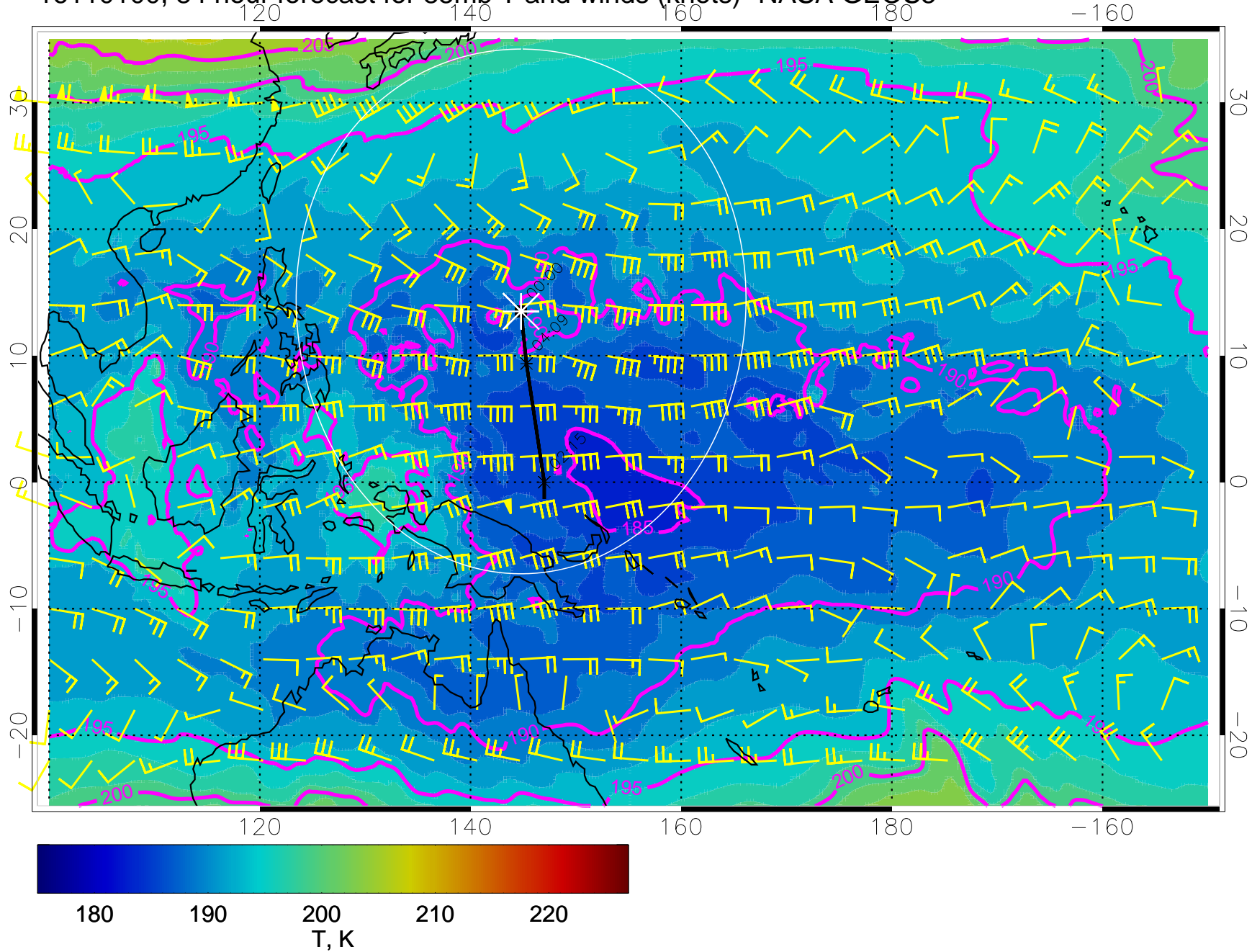
16103112, 72 hour forecast for 85mb T and winds (knots)- NASA GEOS5



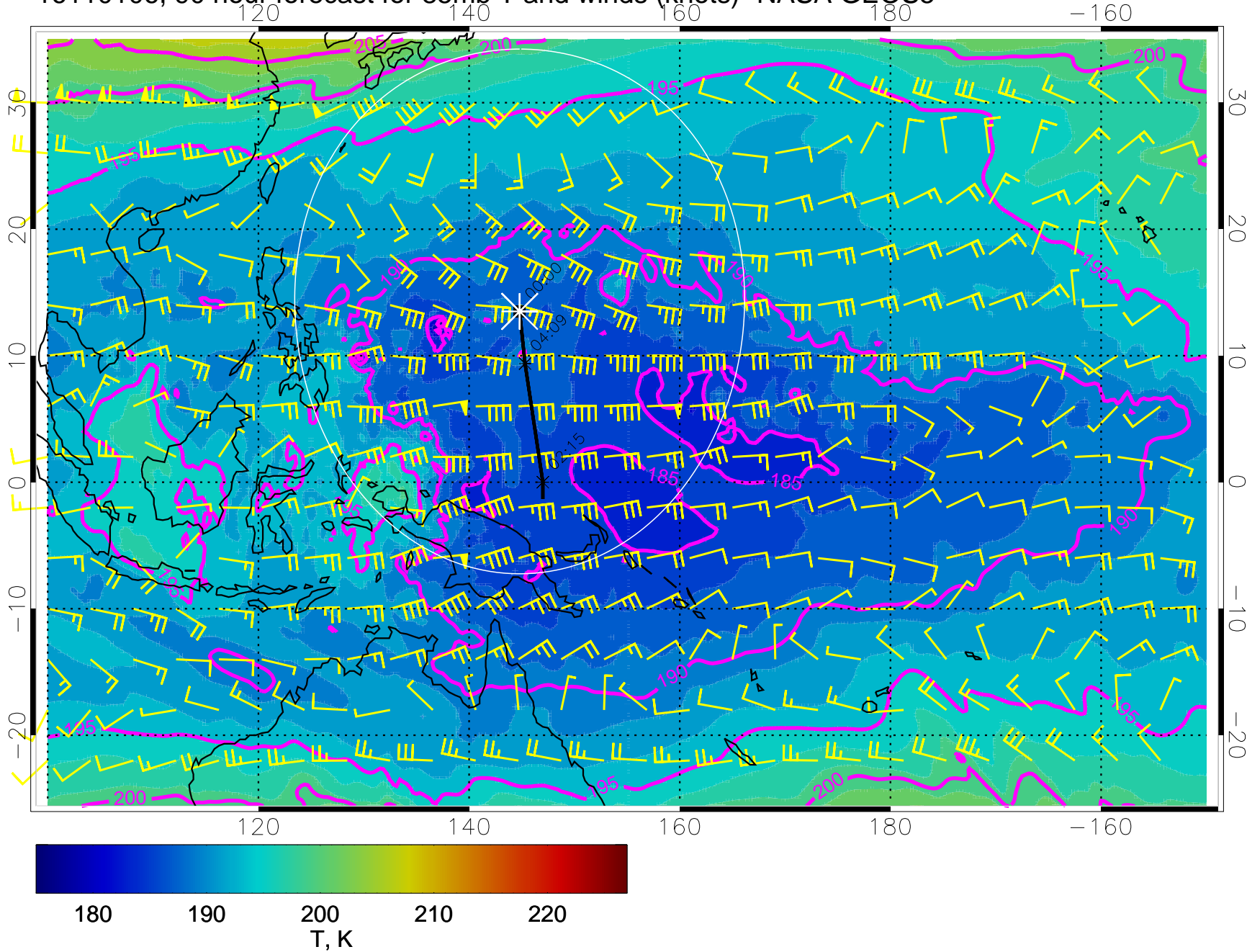
16103118, 78 hour forecast for 85mb T and winds (knots)- NASA GEOS5



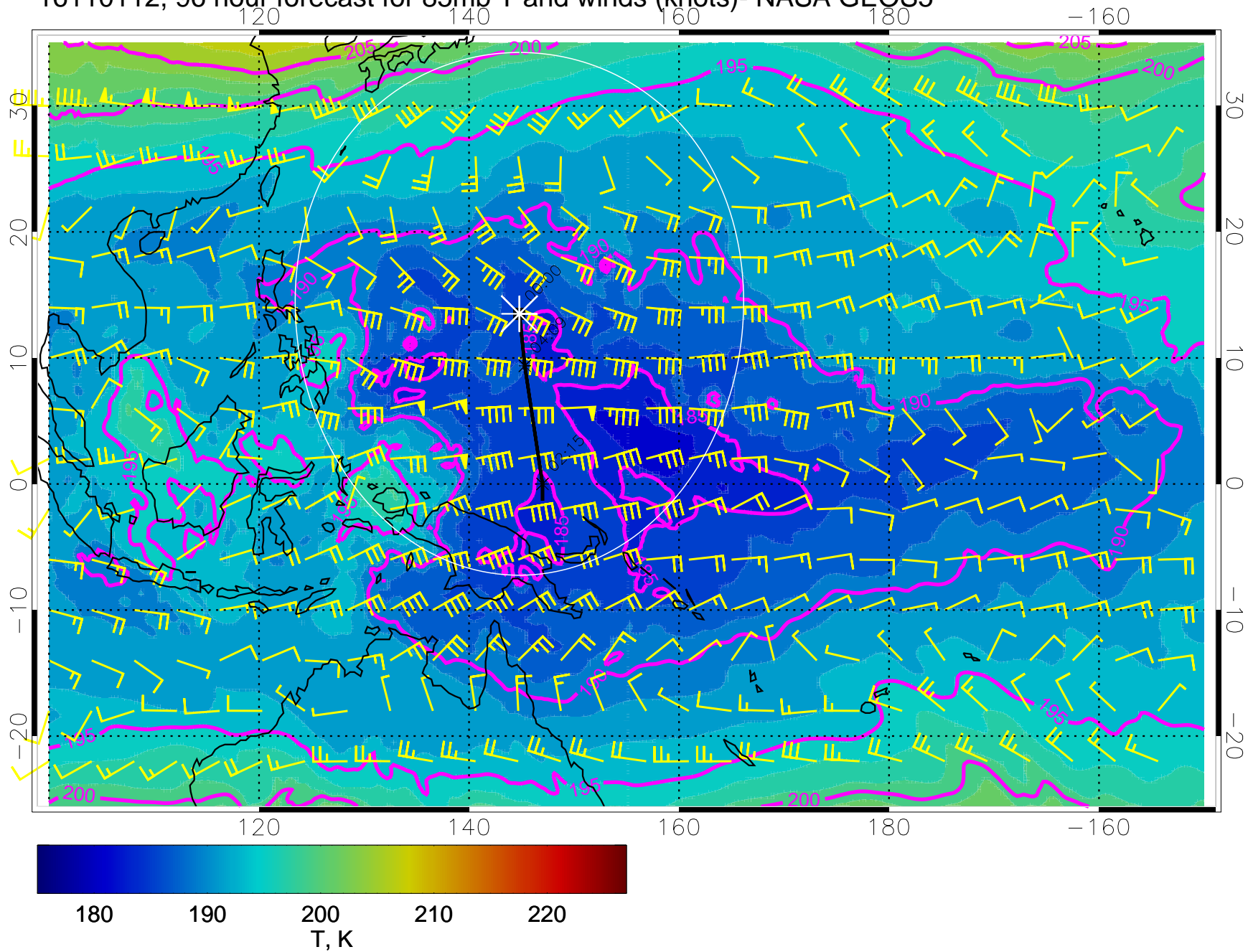
16110100, 84 hour forecast for 85mb T and winds (knots)- NASA GEOS5



16110106, 90 hour forecast for 85mb T and winds (knots)- NASA GEOS5

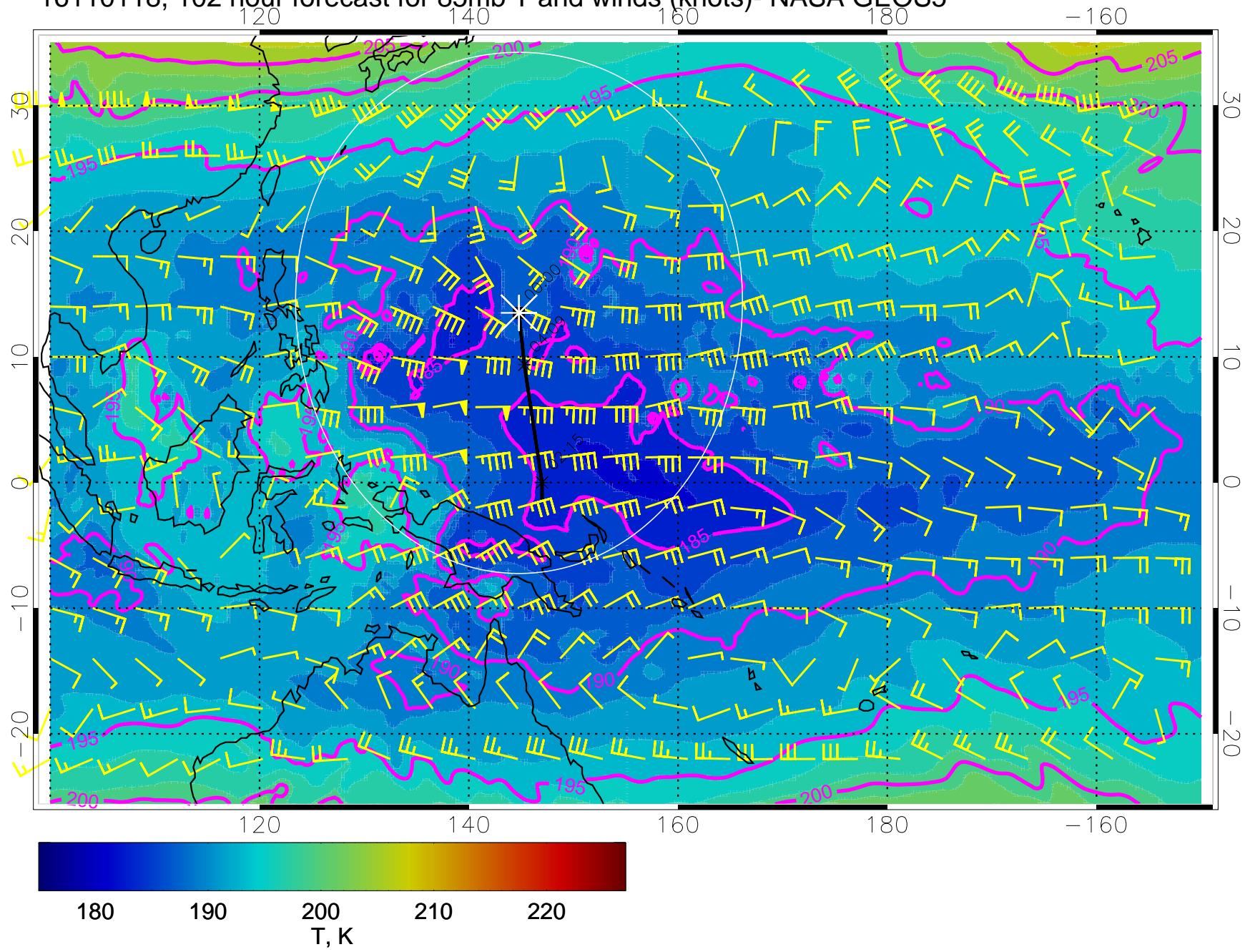


16110112, 96 hour forecast for 85mb T and winds (knots)- NASA GEOS5

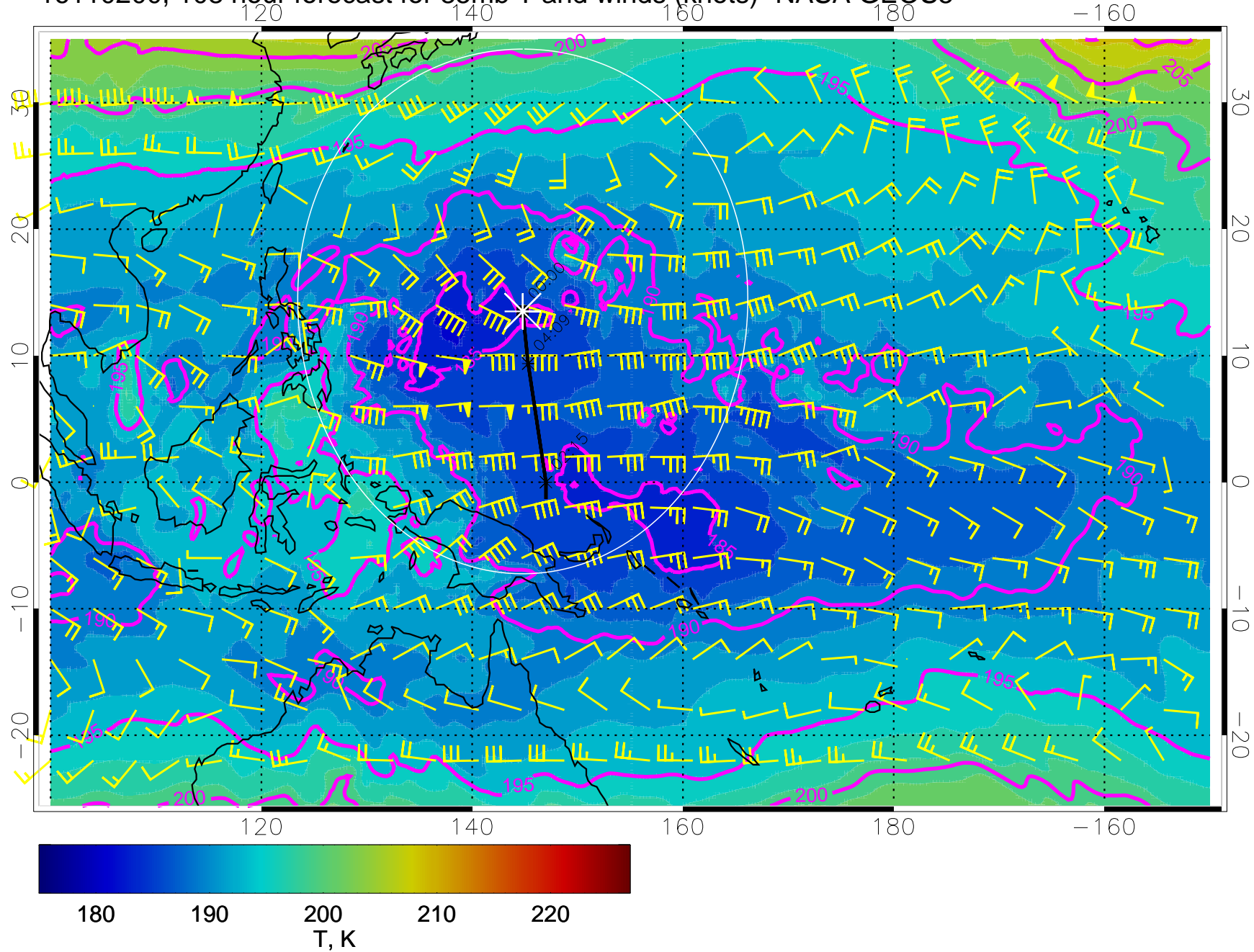




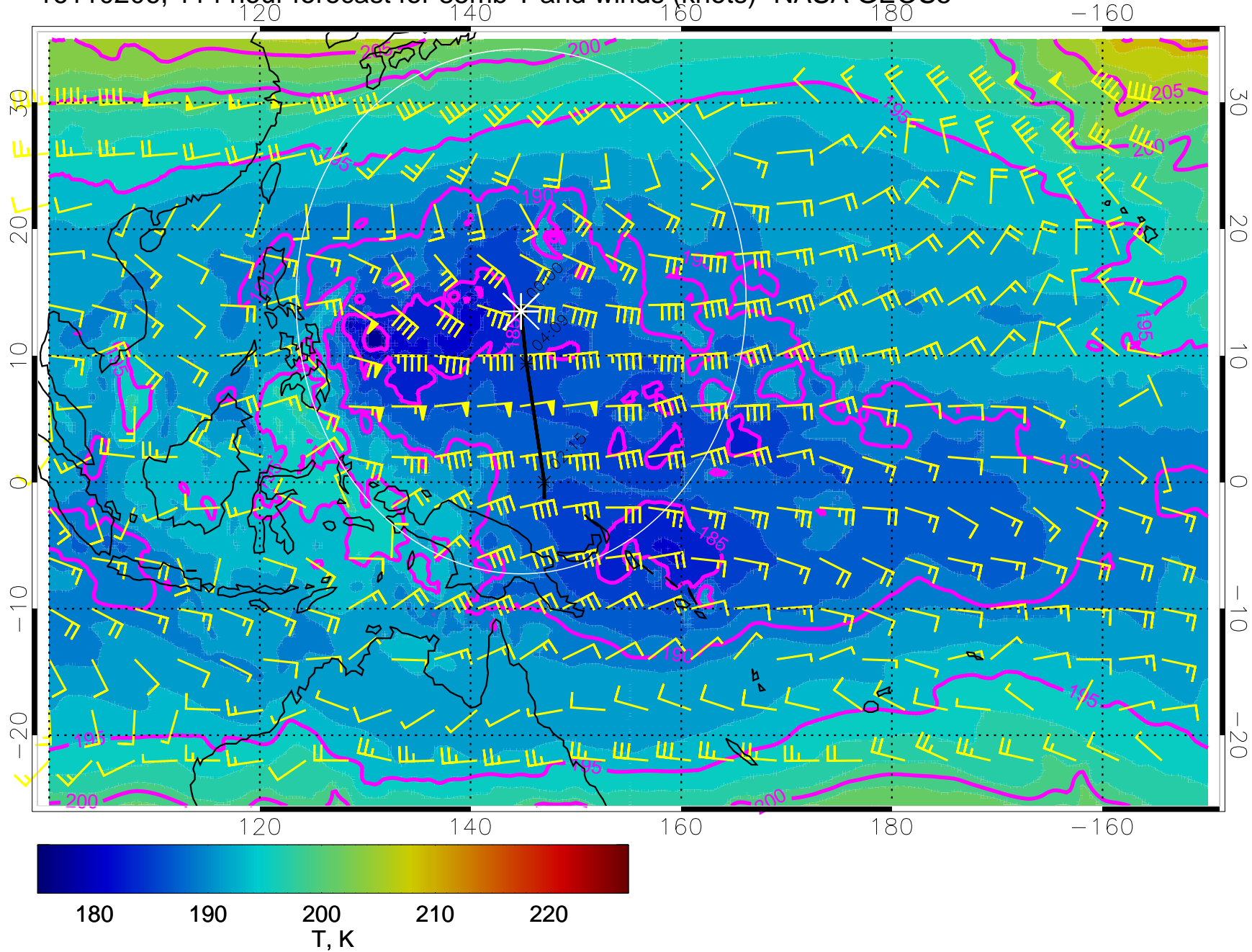
16110118, 102 hour forecast for 85mb T and winds (knots)- NASA GEOS5



16110200, 108 hour forecast for 85mb T and winds (knots)- NASA GEOS5



16110206, 114 hour forecast for 85mb T and winds (knots)- NASA GEOS5



16110212, 120 hour forecast for 85mb T and winds (knots)- NASA GEOS5

