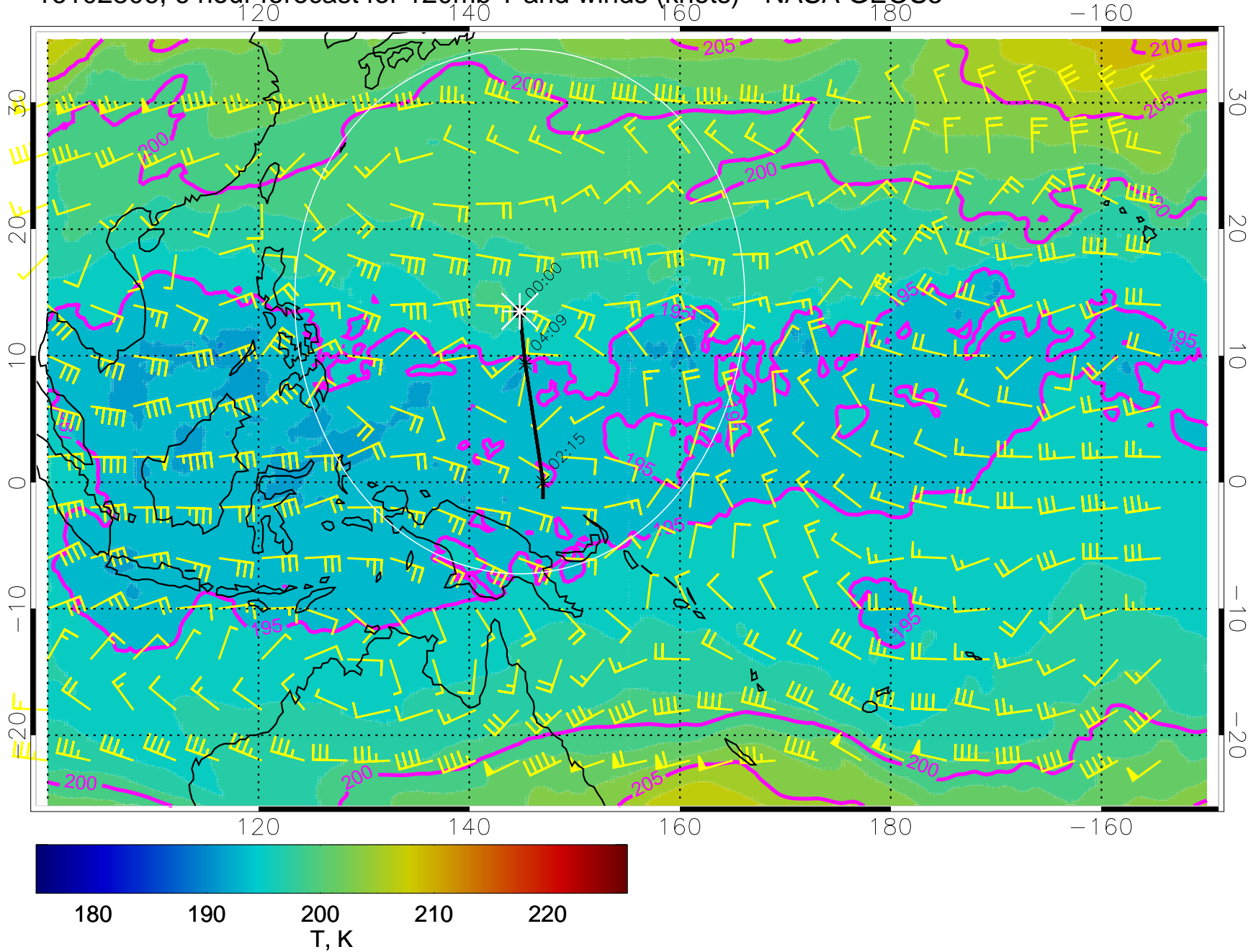
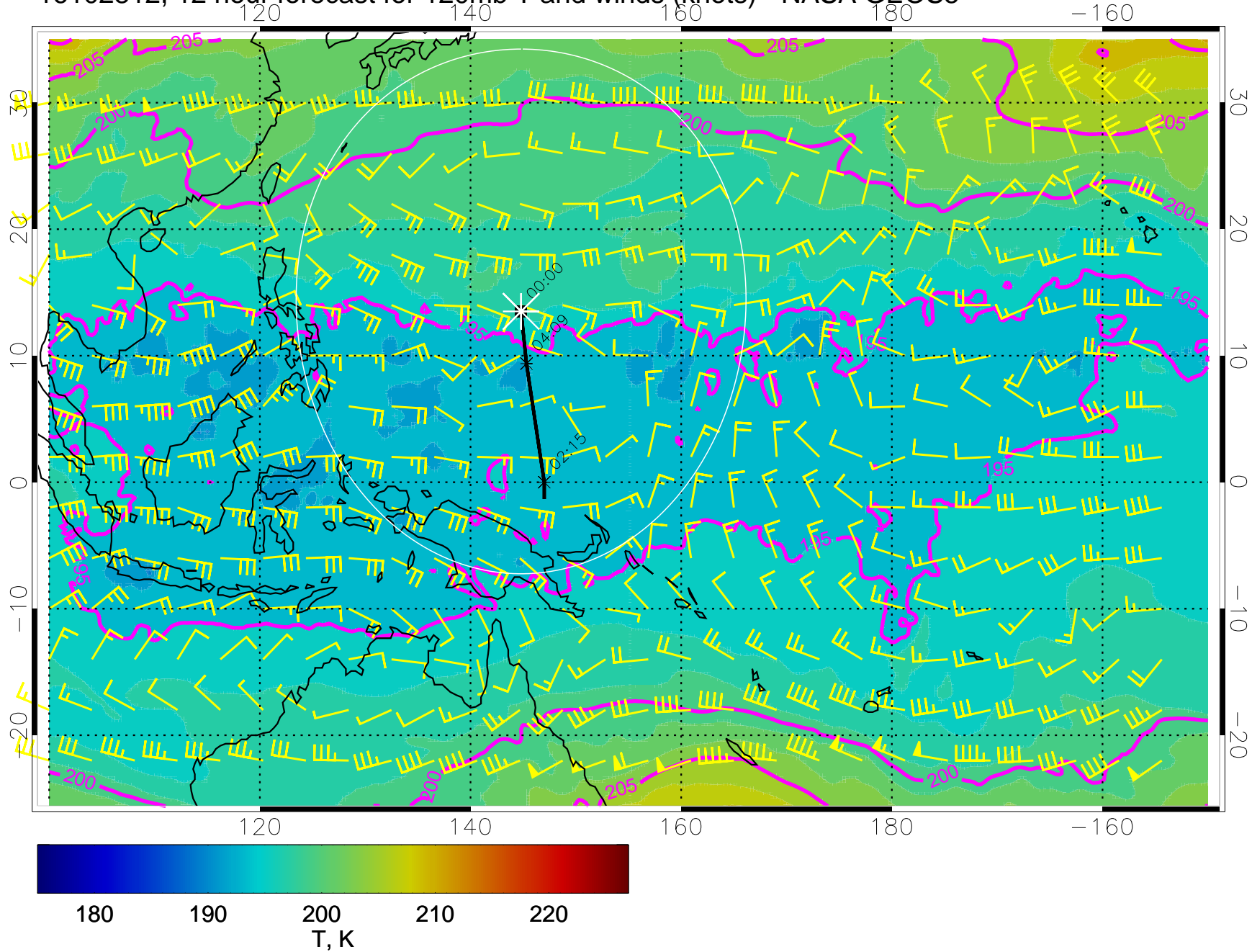


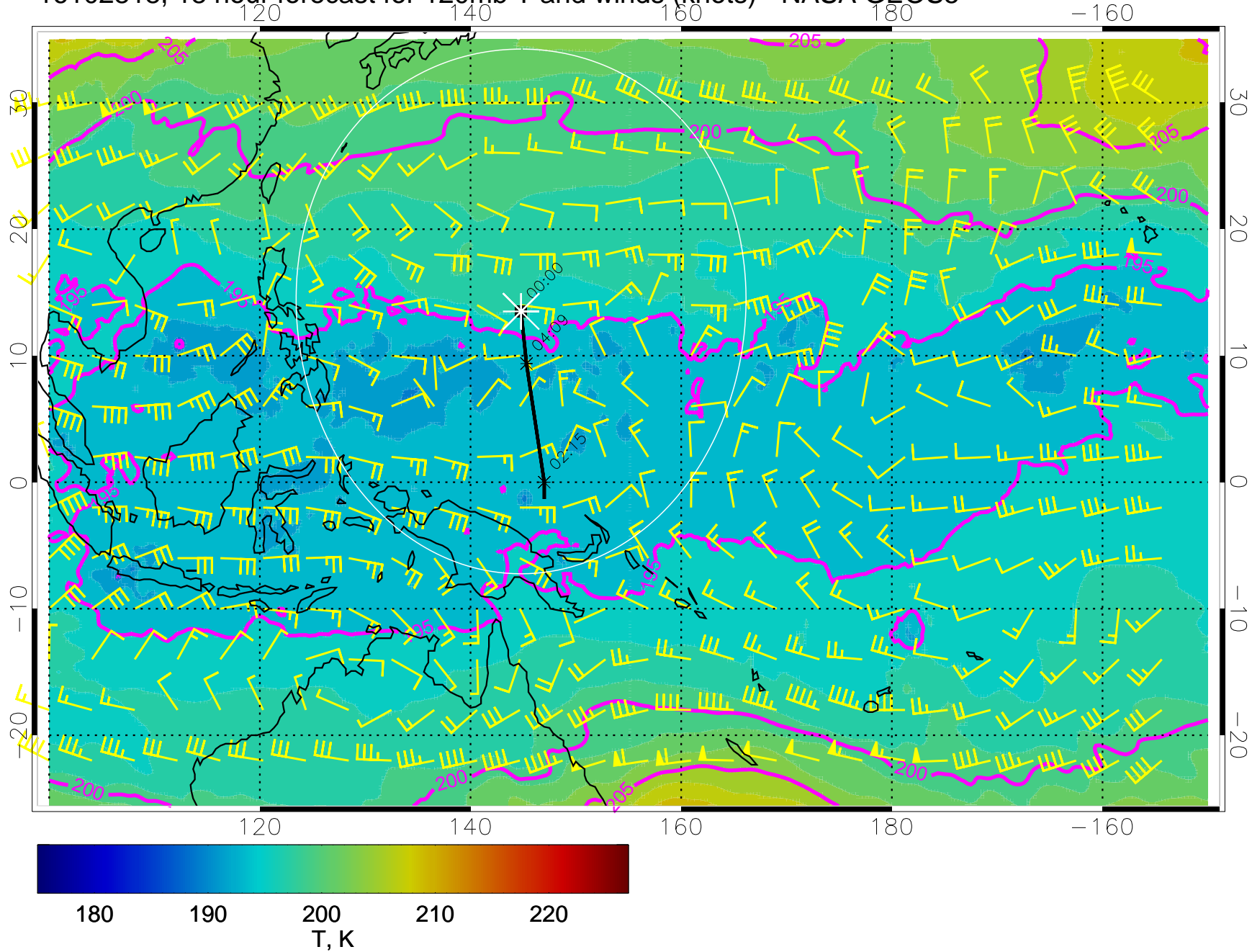
16102806, 6 hour forecast for 120mb T and winds (knots) - NASA GEOS5



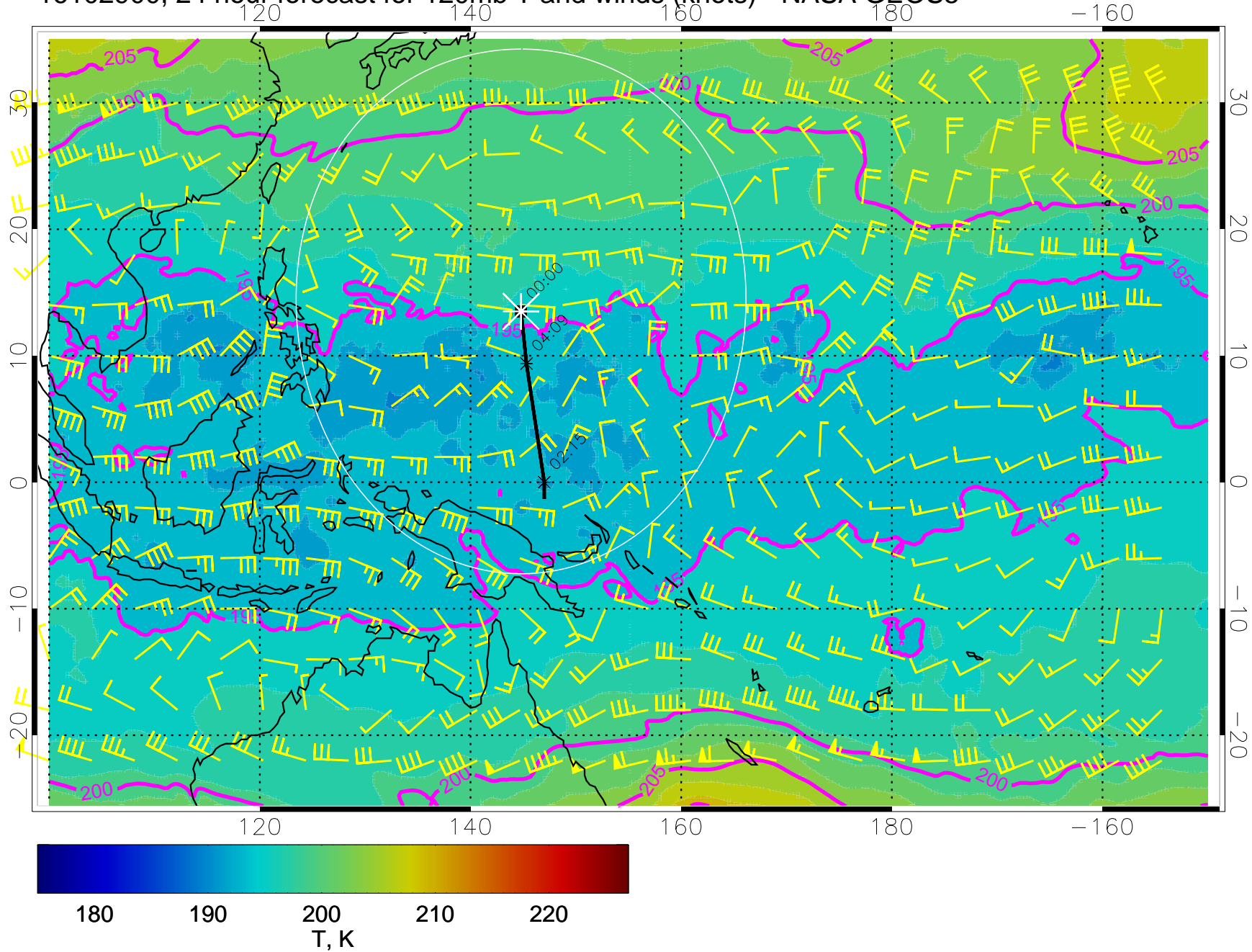
16102812, 12 hour forecast for 120mb T and winds (knots) - NASA GEOS5



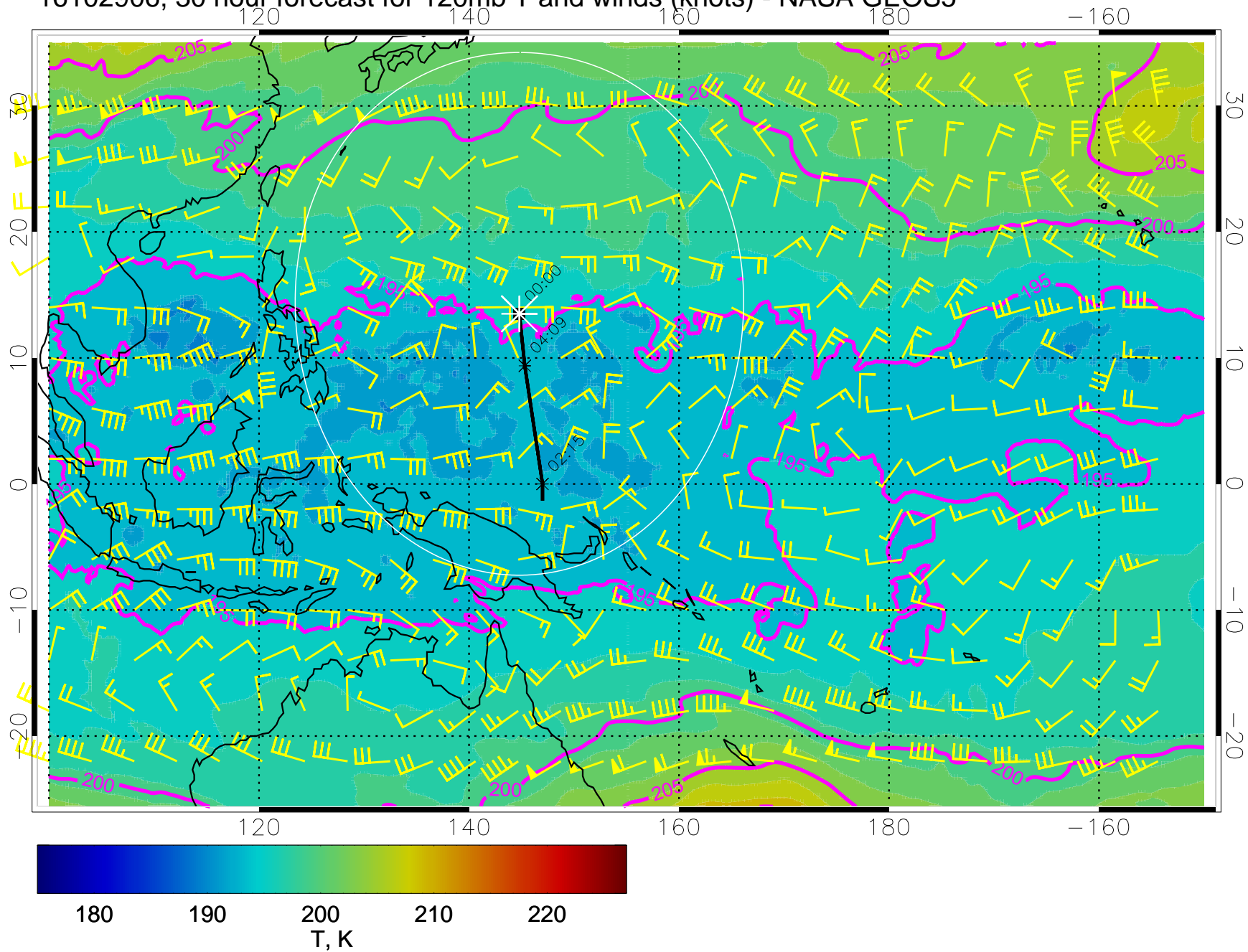
16102818, 18 hour forecast for 120mb T and winds (knots) - NASA GEOS5



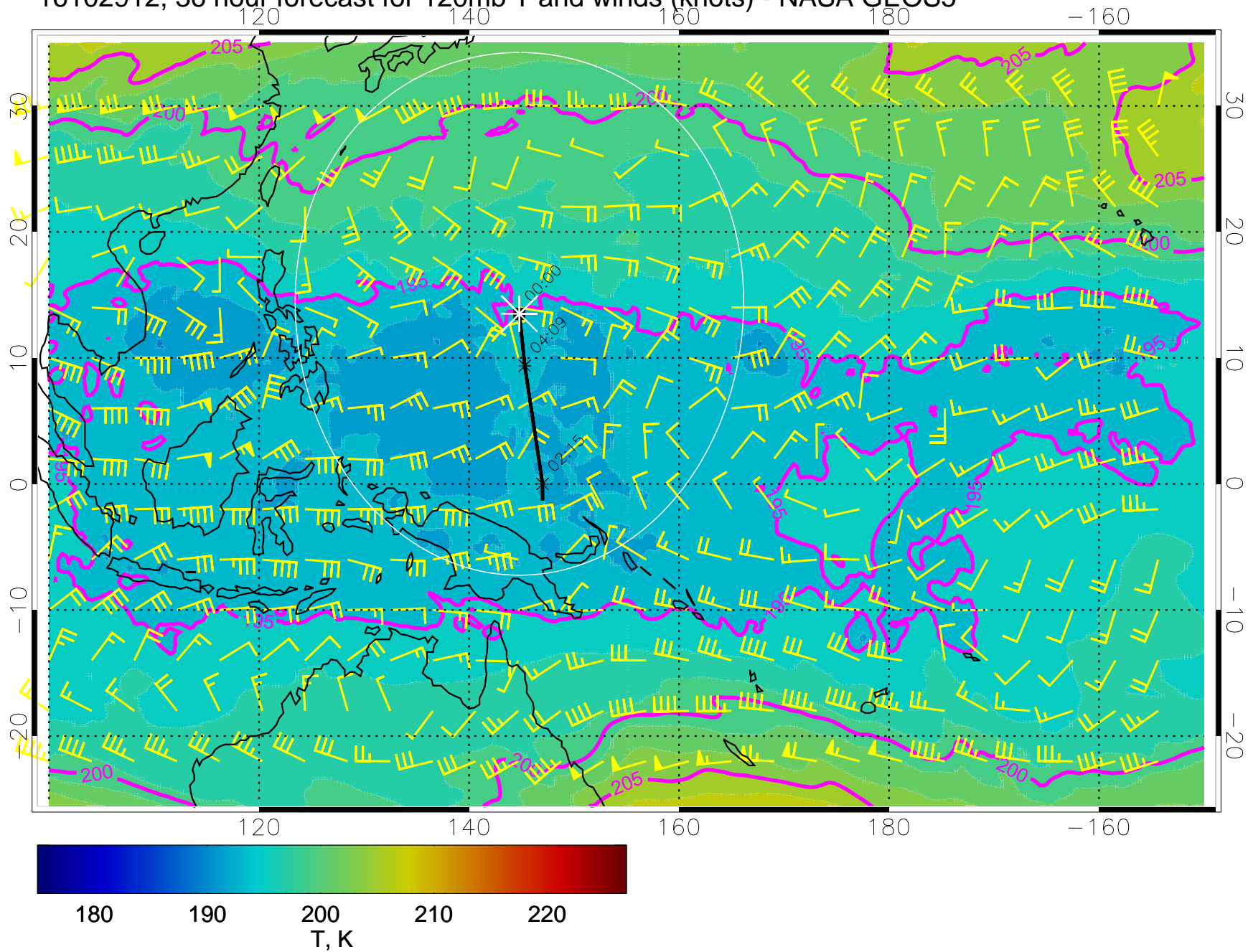
16102900, 24 hour forecast for 120mb T and winds (knots) - NASA GEOS5



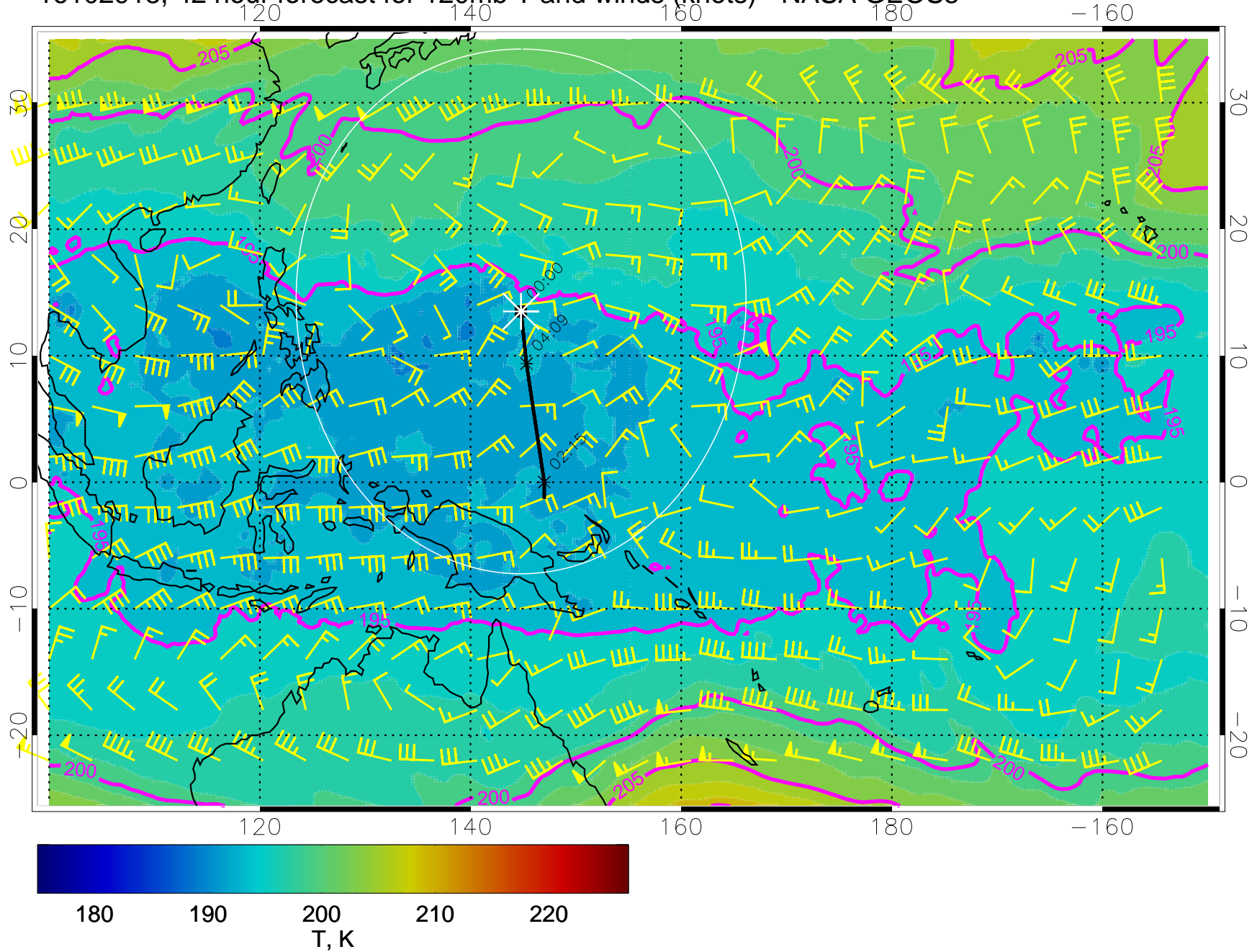
16102906, 30 hour forecast for 120mb T and winds (knots) - NASA GEOS5



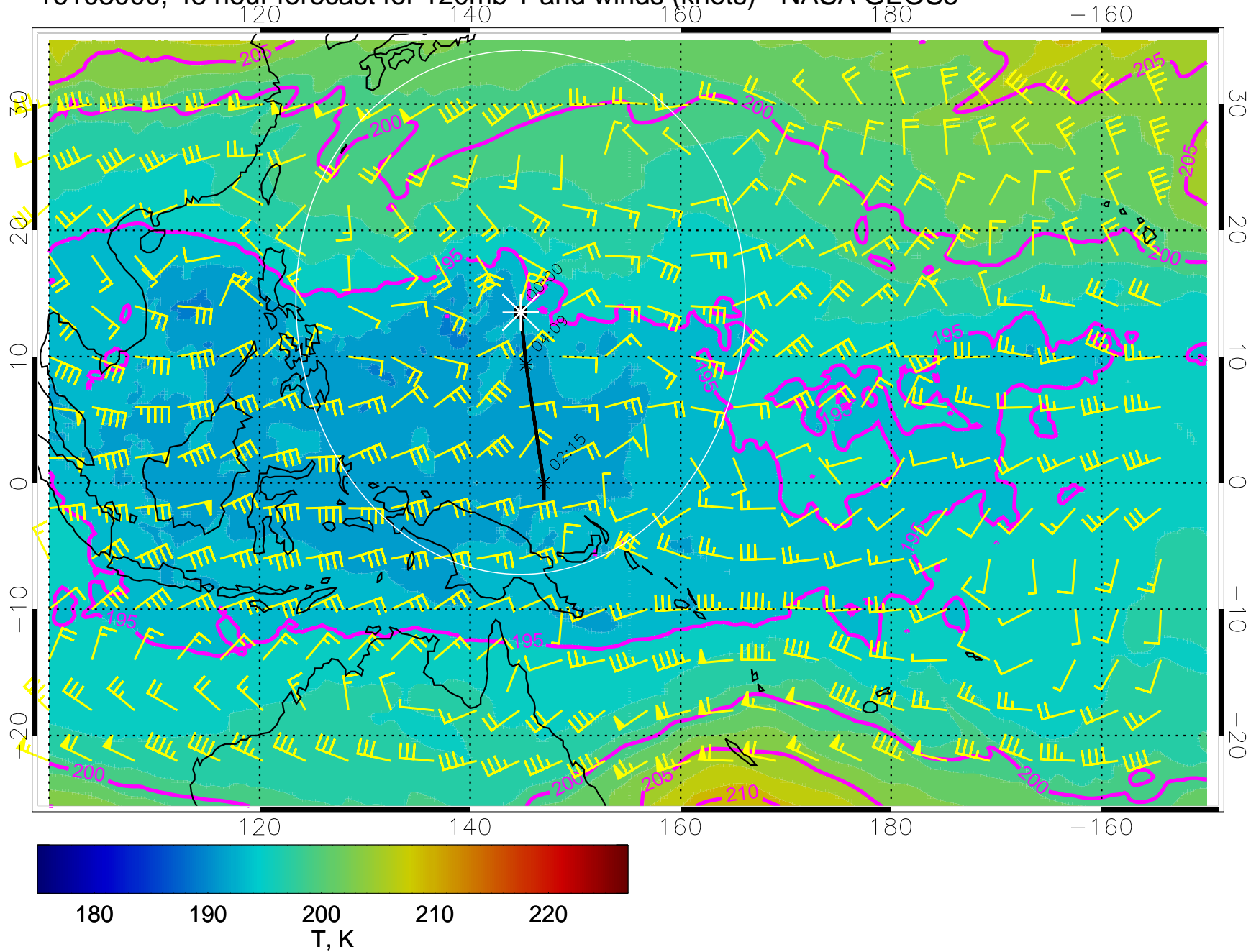
16102912, 36 hour forecast for 120mb T and winds (knots) - NASA GEOS5



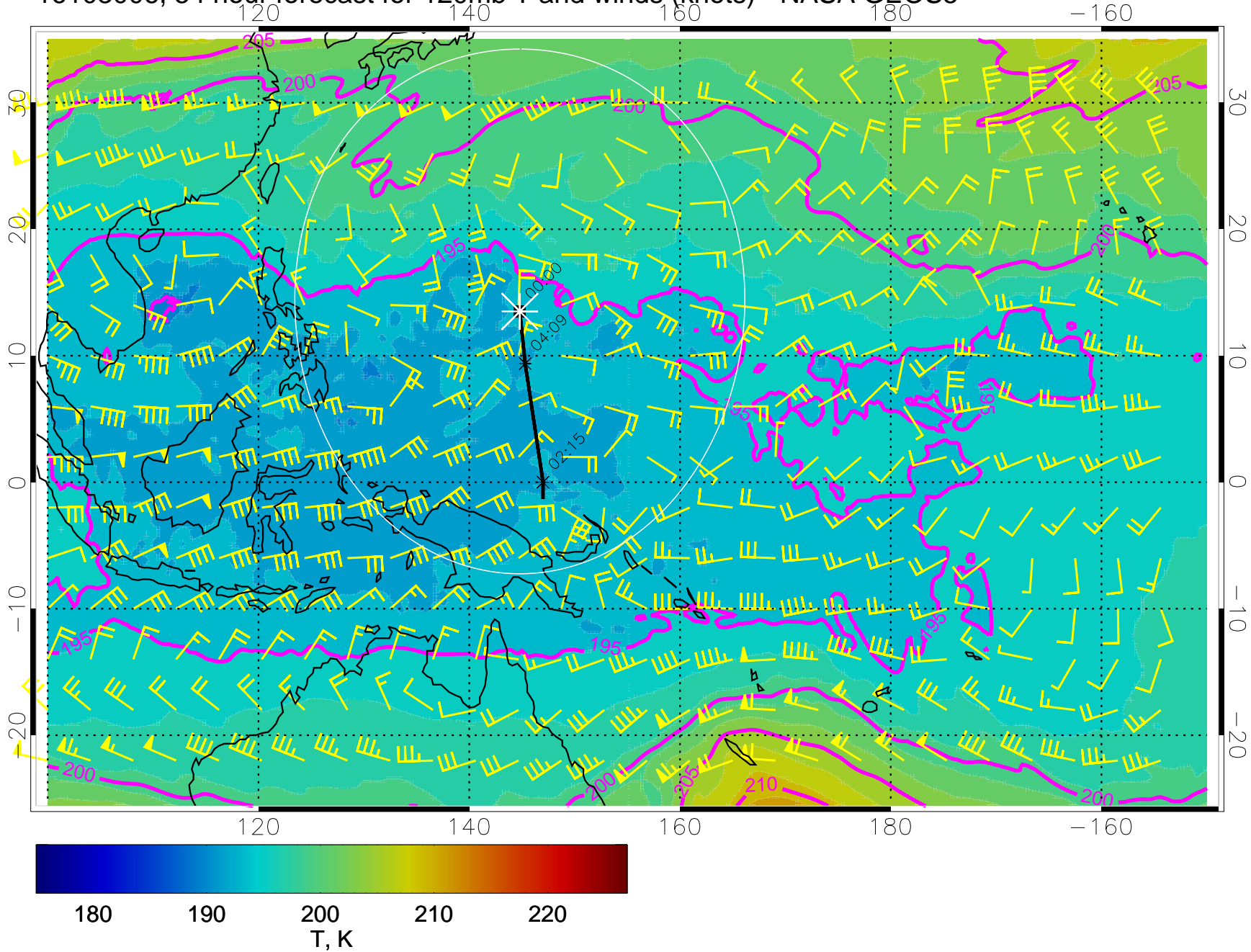
16102918, 42 hour forecast for 120mb T and winds (knots) - NASA GEOS5



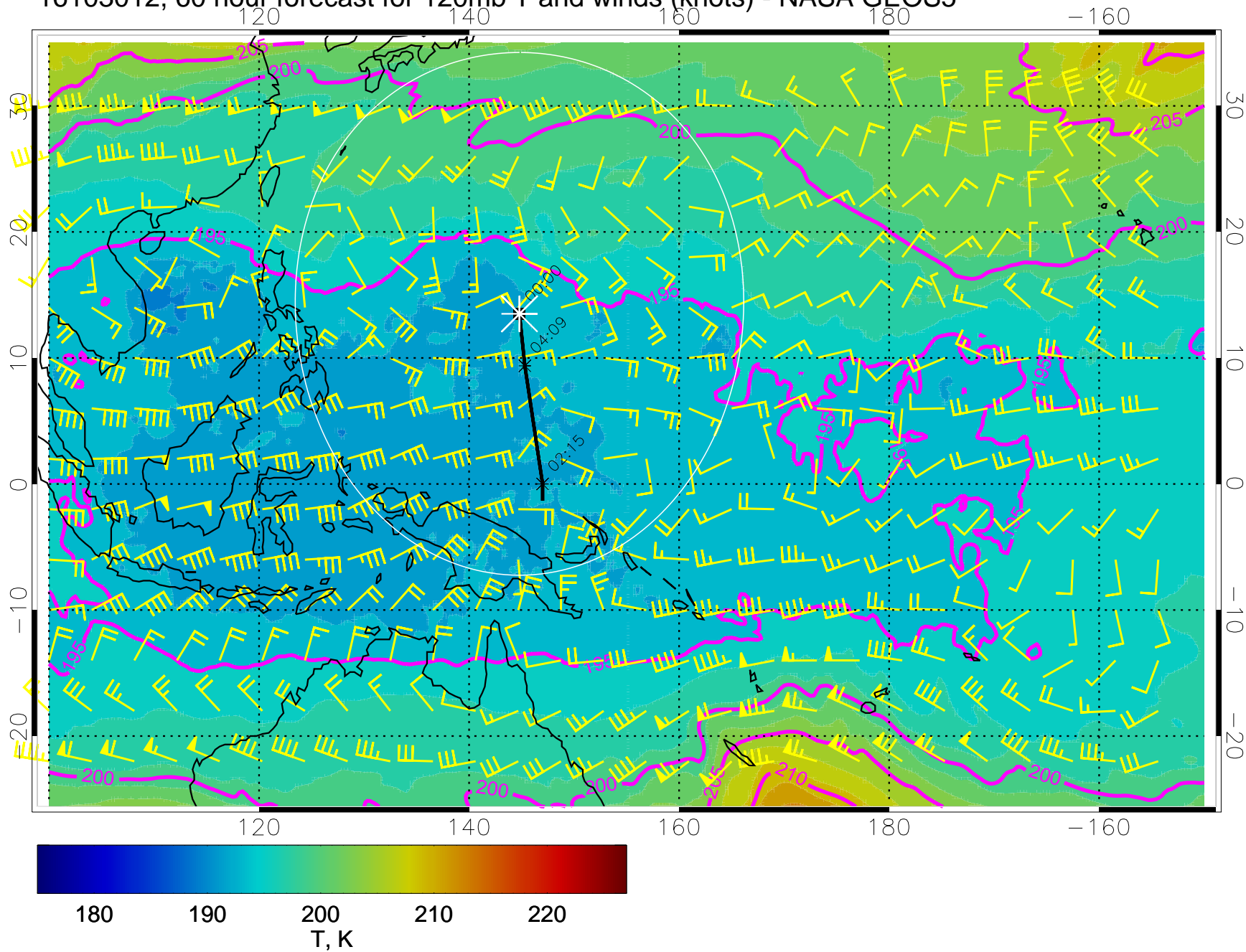
16103000, 48 hour forecast for 120mb T and winds (knots) - NASA GEOS5



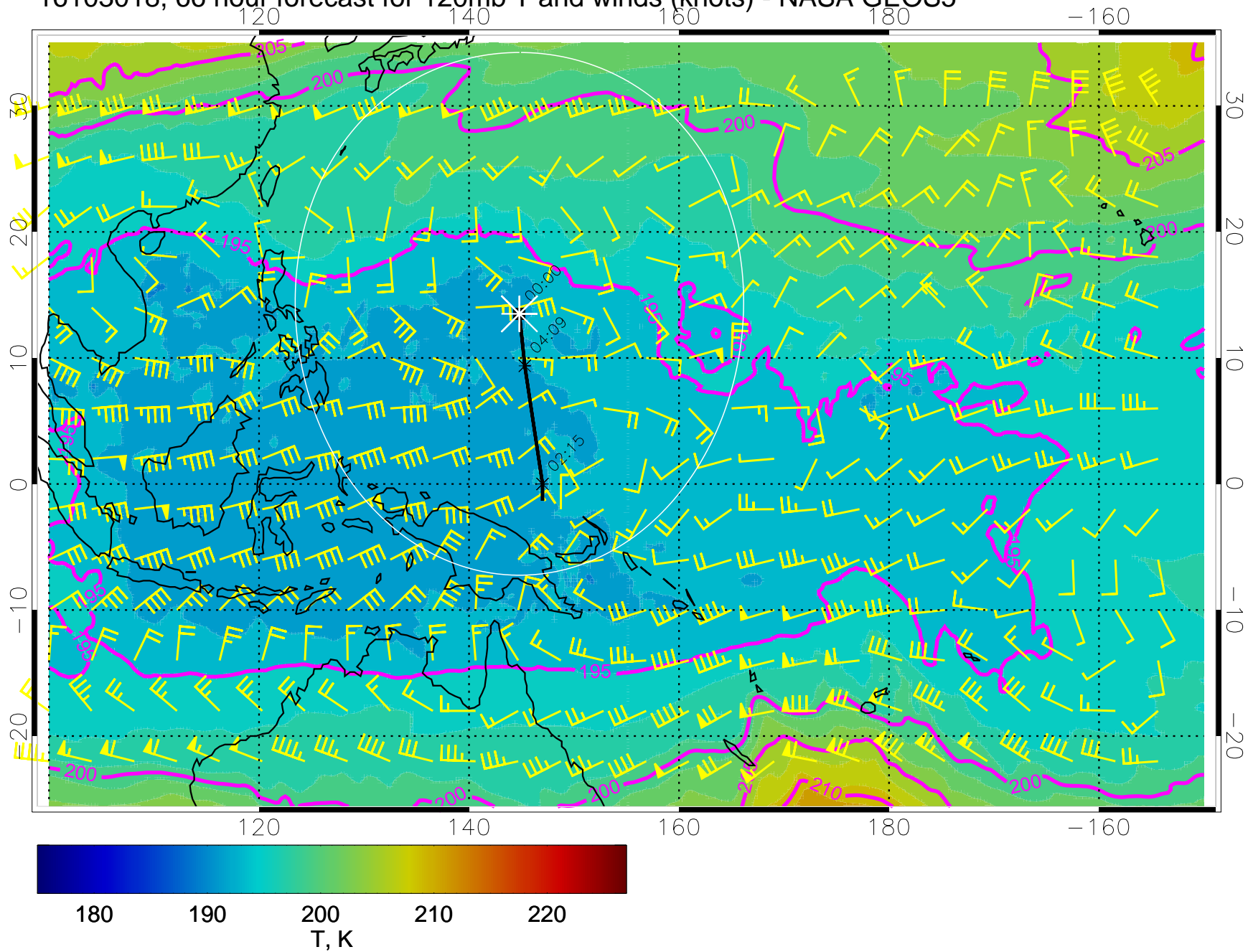
16103006, 54 hour forecast for 120mb T and winds (knots) - NASA GEOS5



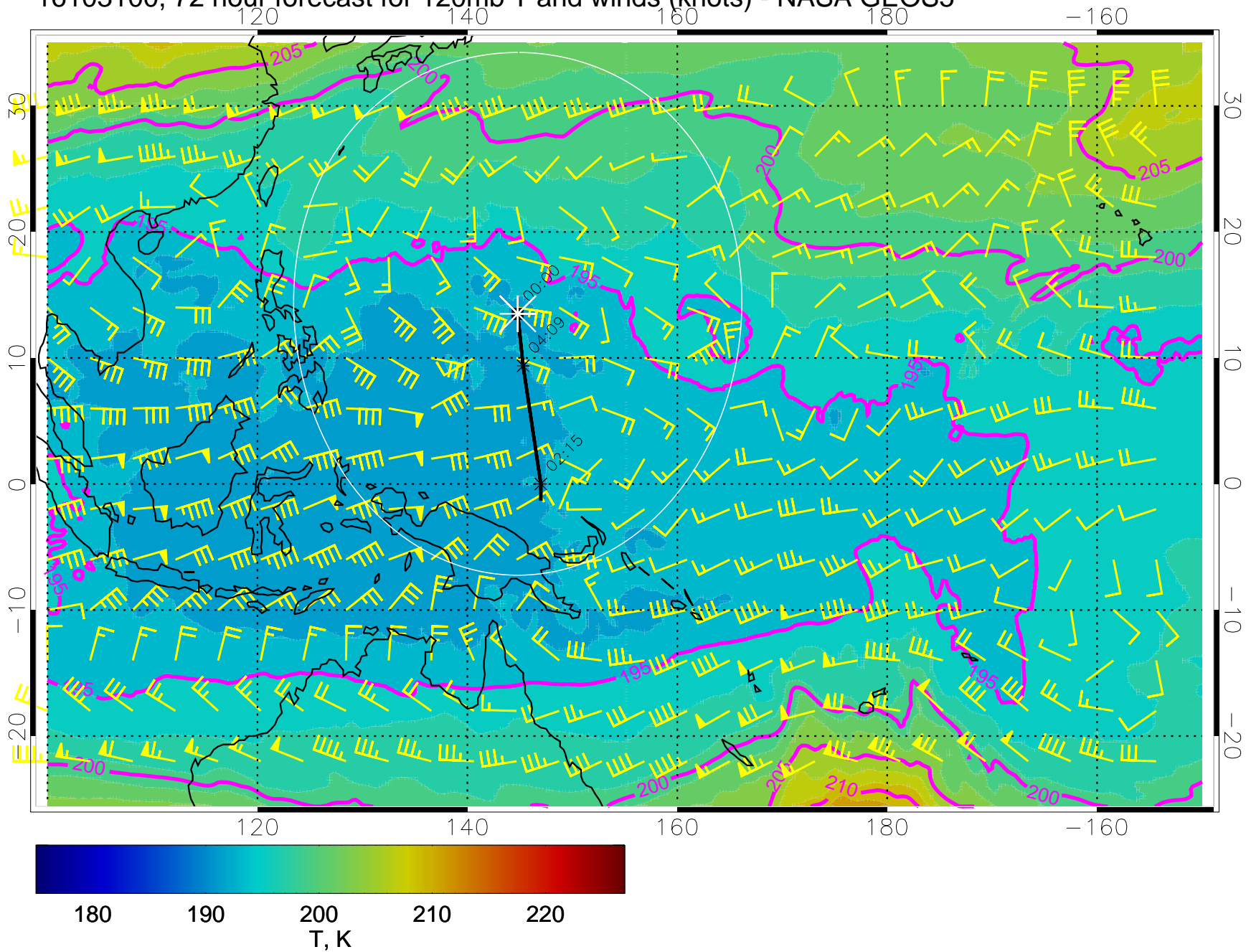
16103012, 60 hour forecast for 120mb T and winds (knots) - NASA GEOS5



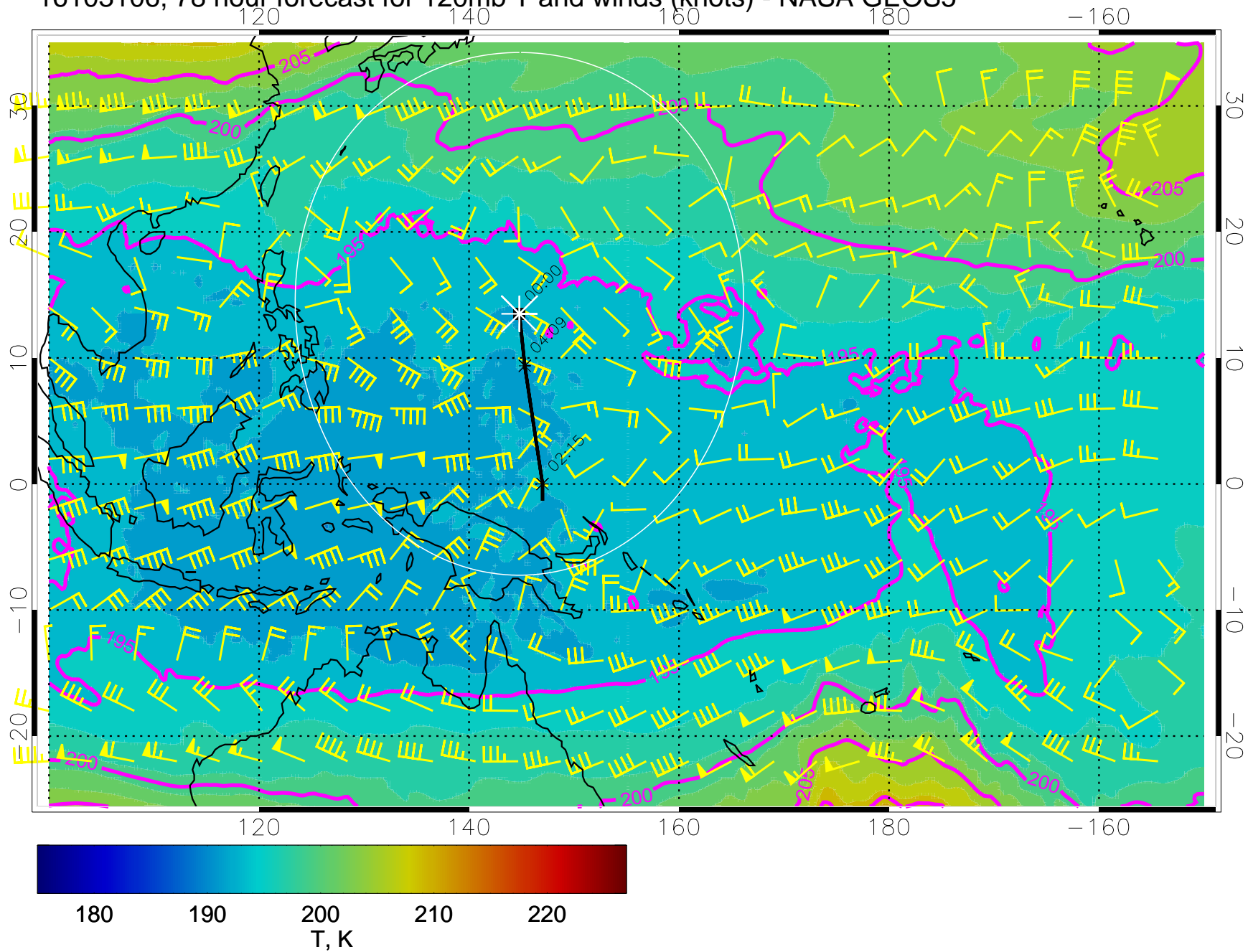
16103018, 66 hour forecast for 120mb T and winds (knots) - NASA GEOS5



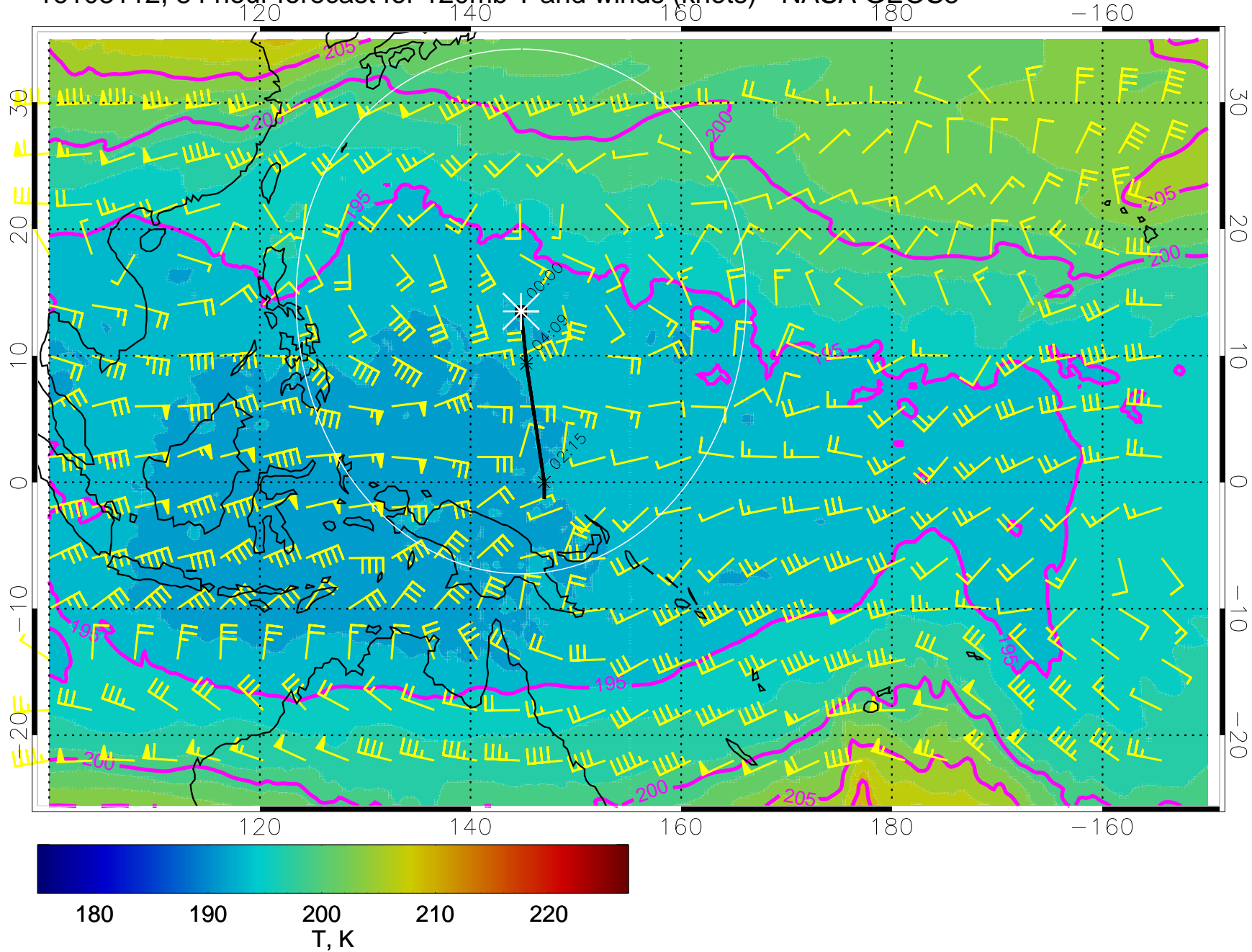
16103100, 72 hour forecast for 120mb T and winds (knots) - NASA GEOS5



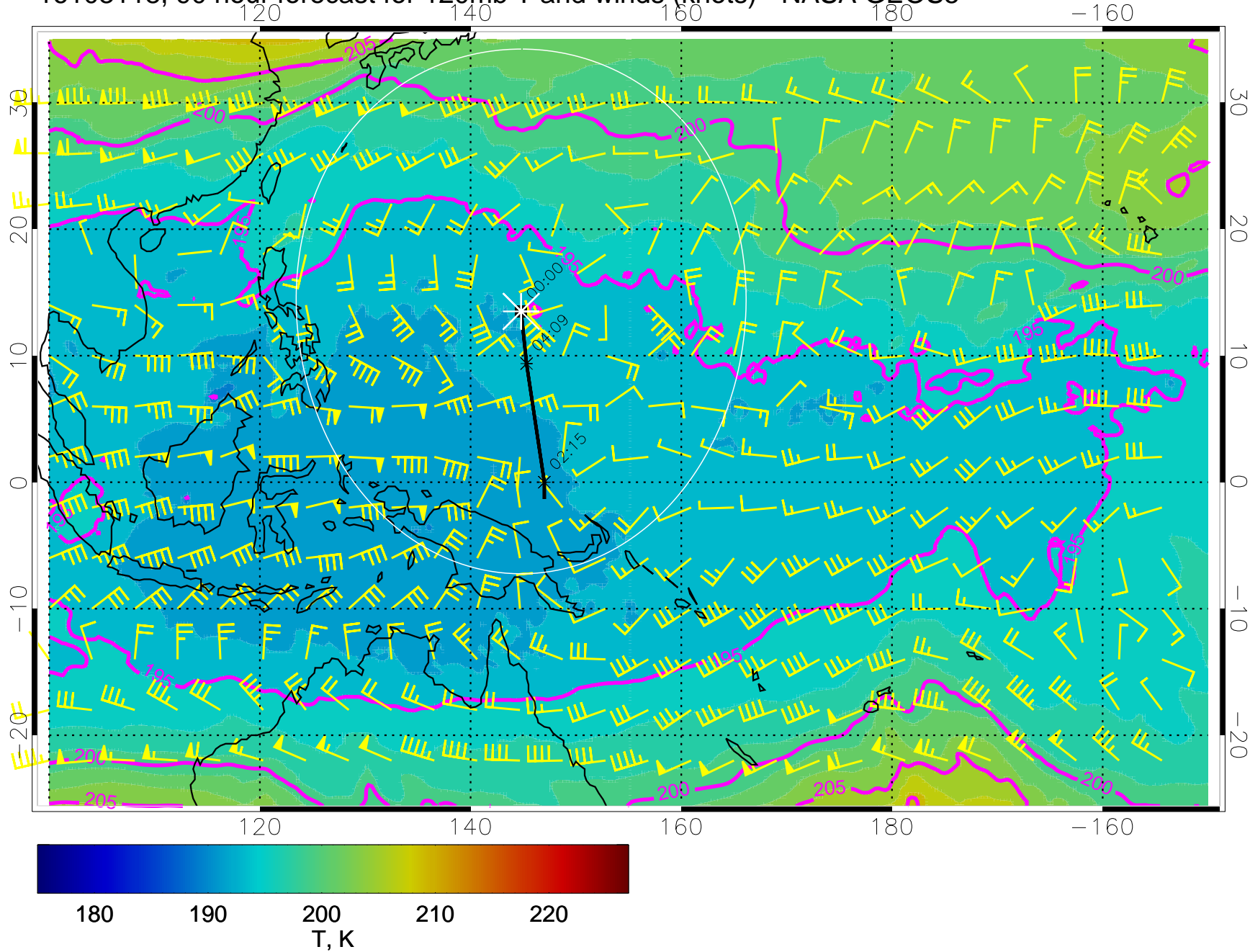
16103106, 78 hour forecast for 120mb T and winds (knots) - NASA GEOS5



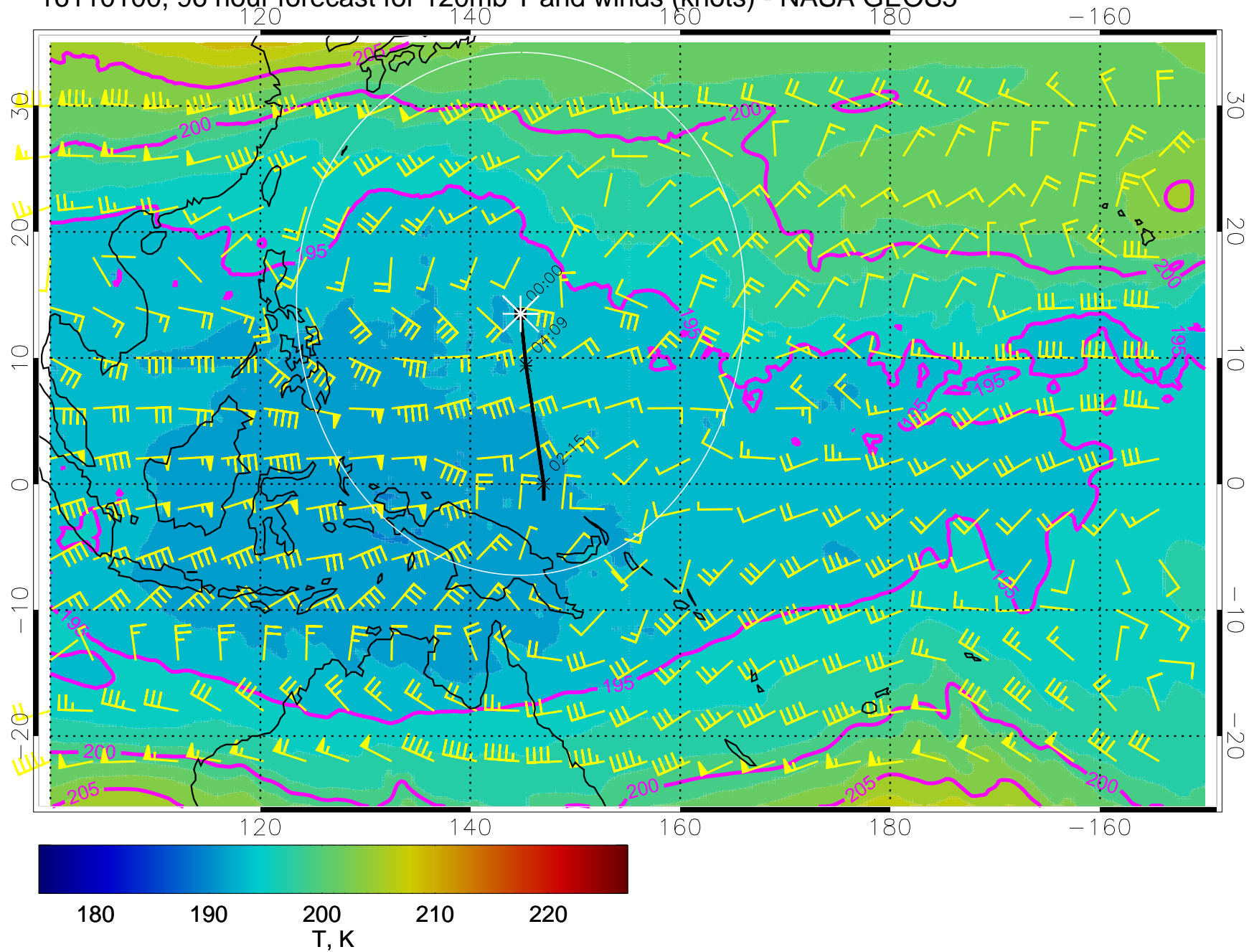
16103112, 84 hour forecast for 120mb T and winds (knots) - NASA GEOS5



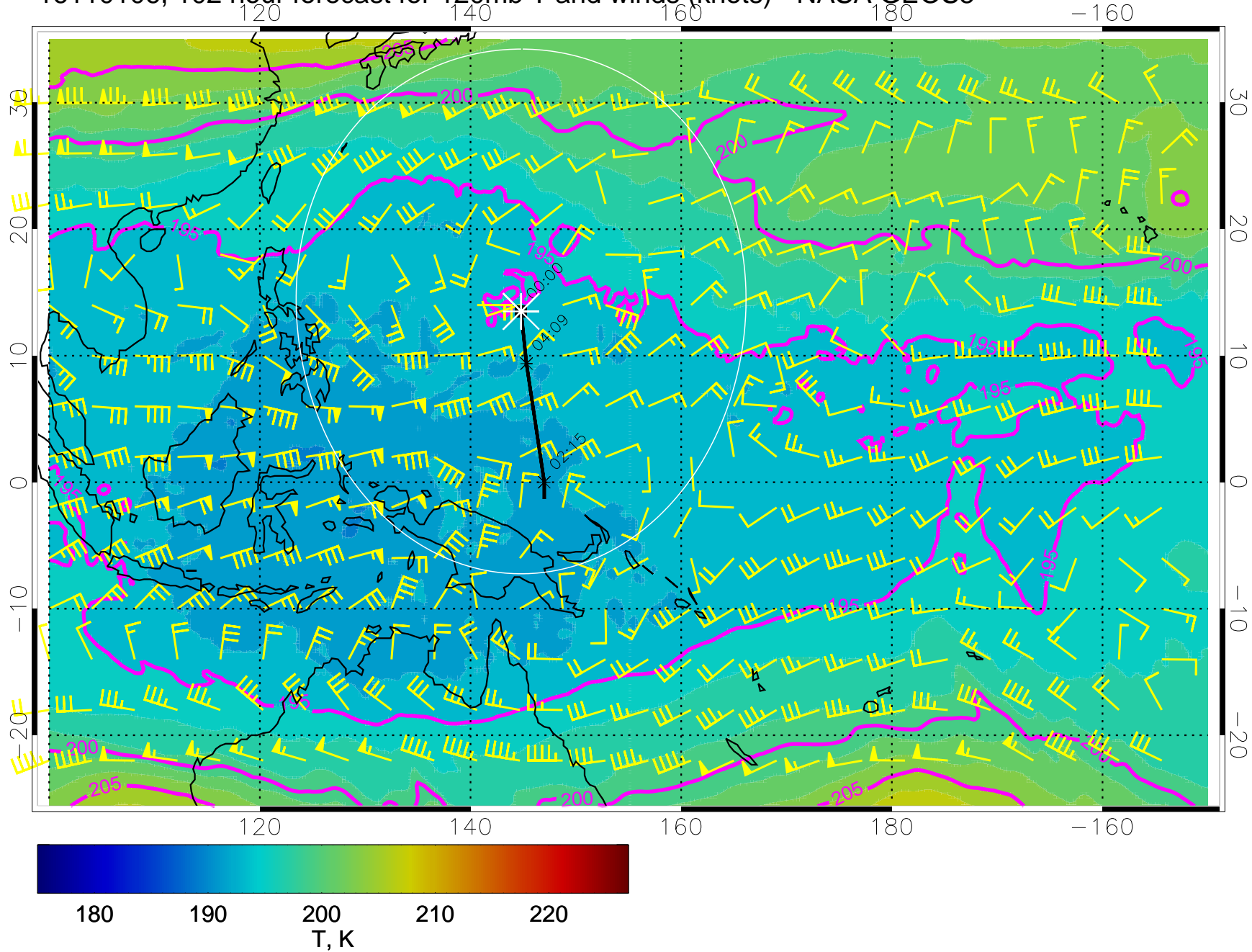
16103118, 90 hour forecast for 120mb T and winds (knots) - NASA GEOS5



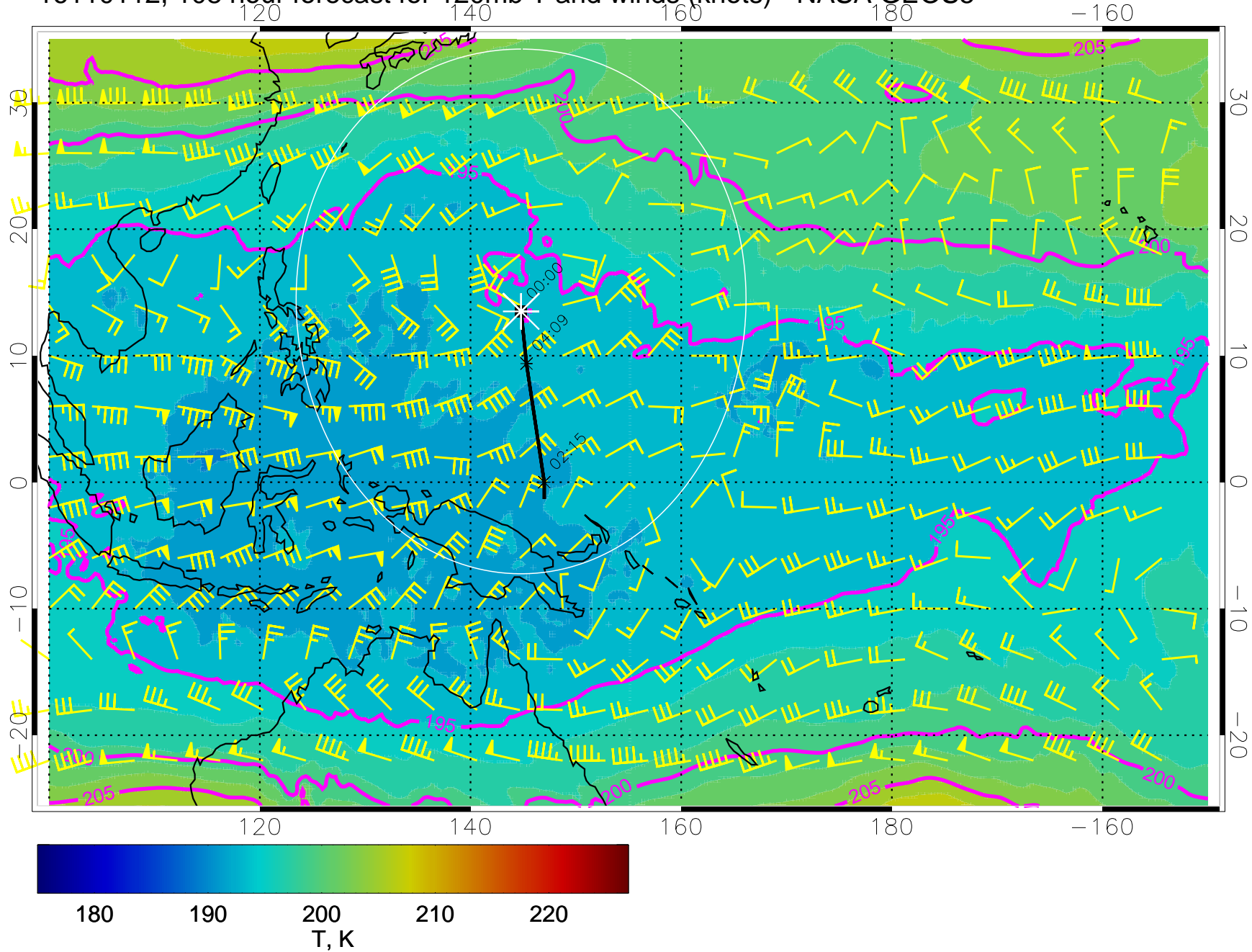
16110100, 96 hour forecast for 120mb T and winds (knots) - NASA GEOS5



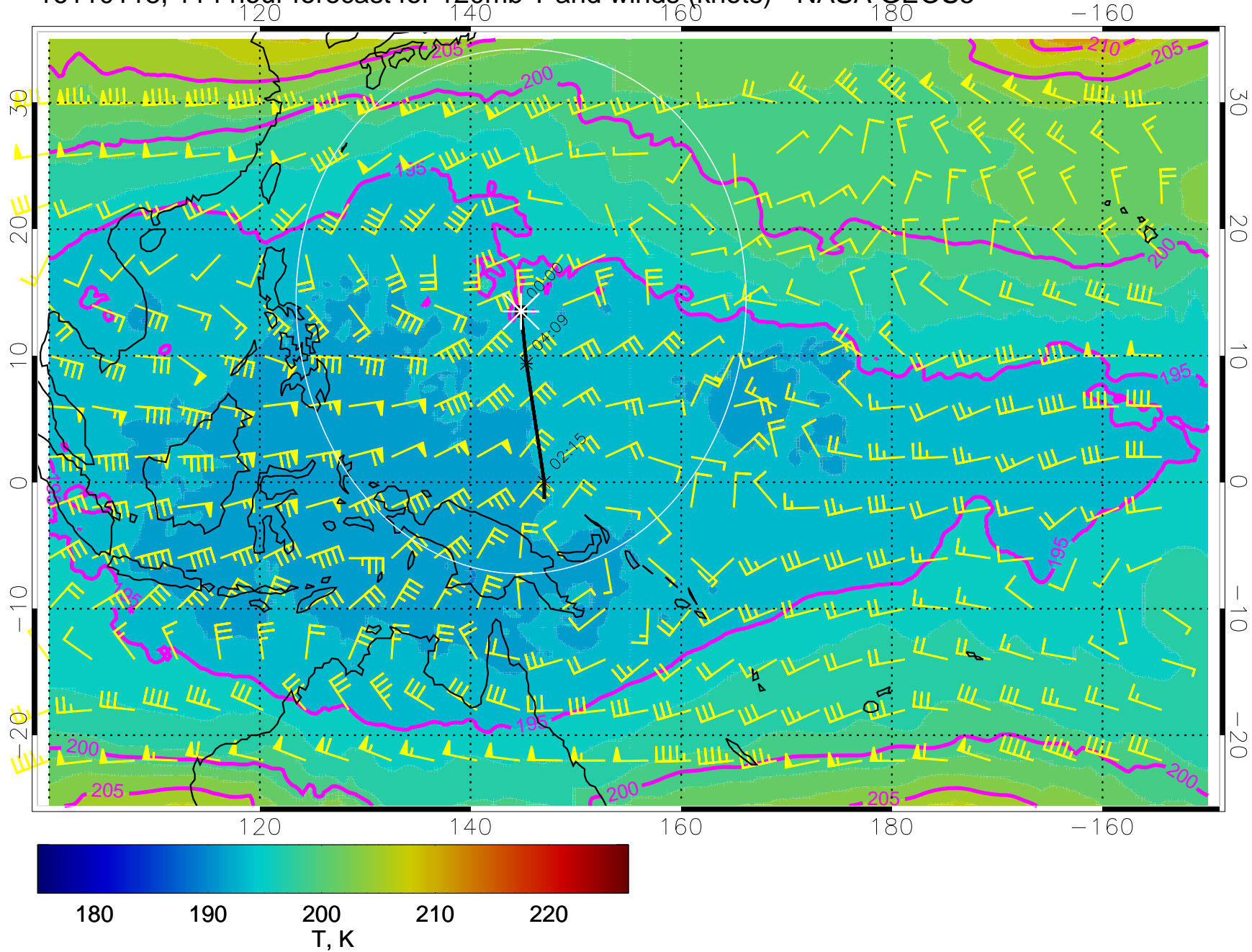
16110106, 102 hour forecast for 120mb T and winds (knots) - NASA GEOS5



16110112, 108 hour forecast for 120mb T and winds (knots) - NASA GEOS5



16110118, 114 hour forecast for 120mb T and winds (knots) - NASA GEOS5



16110200, 120 hour forecast for 120mb T and winds (knots) - NASA GEOS5

