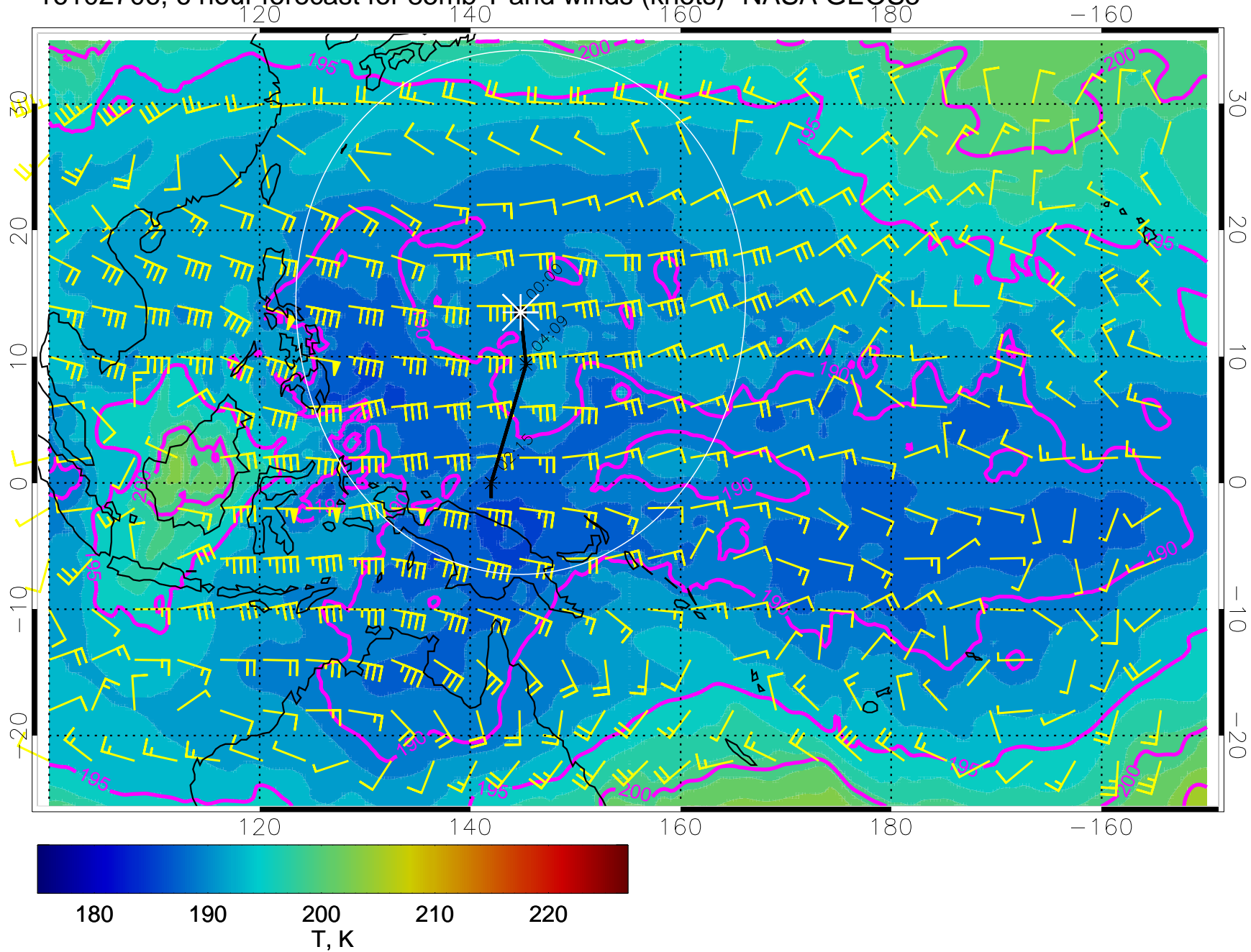
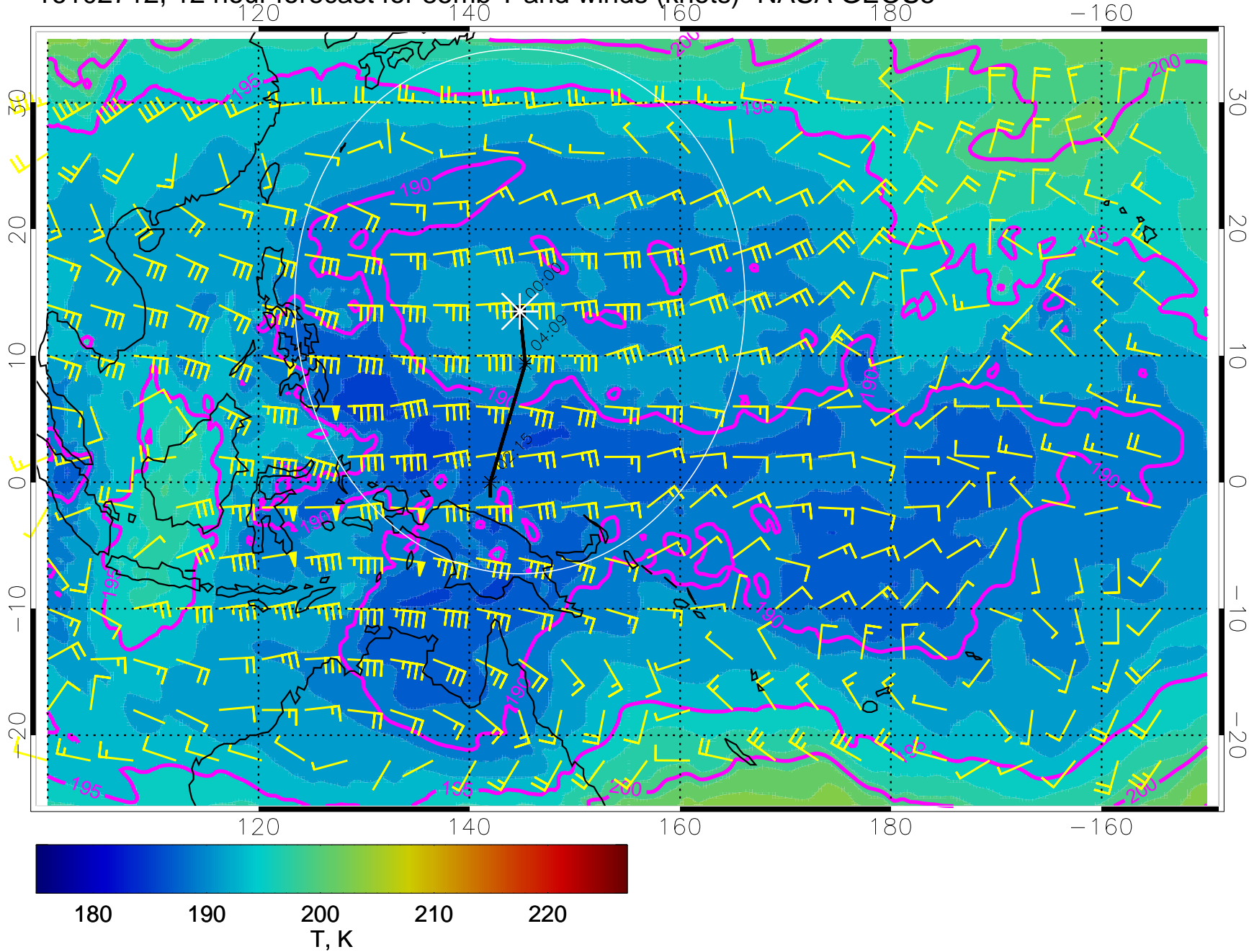


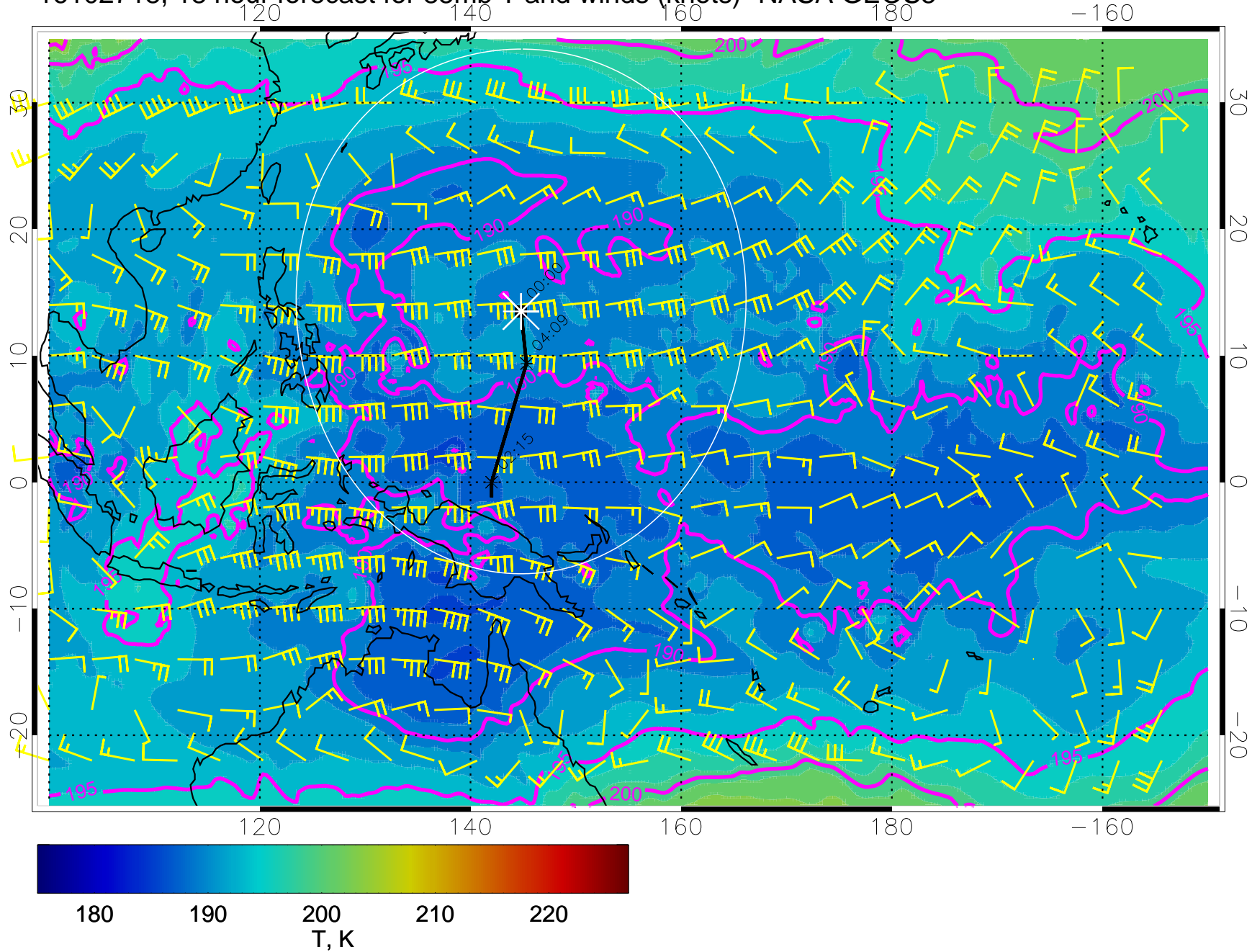
16102706, 6 hour forecast for 85mb T and winds (knots)- NASA GEOS5



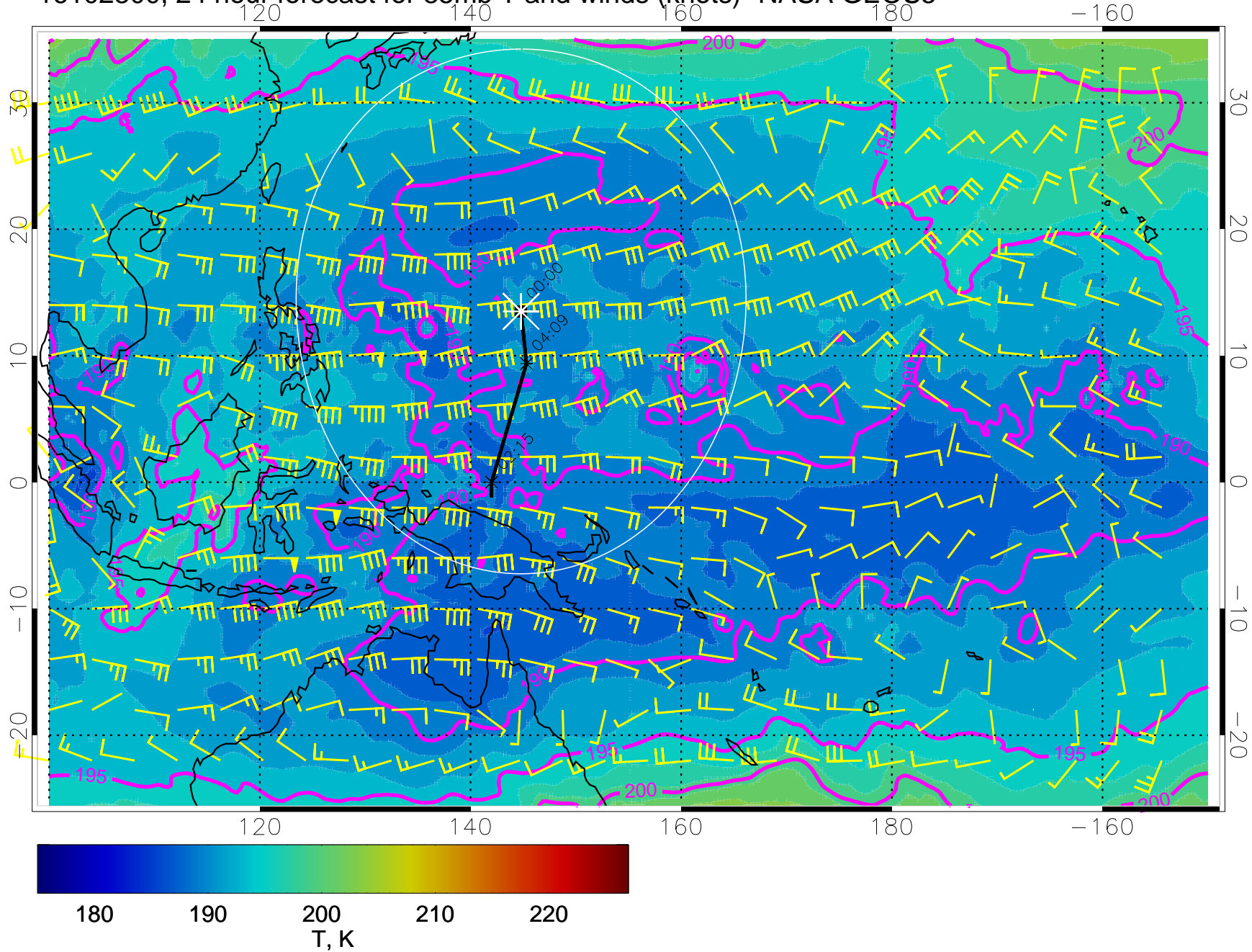
16102712, 12 hour forecast for 85mb T and winds (knots)- NASA GEOS5



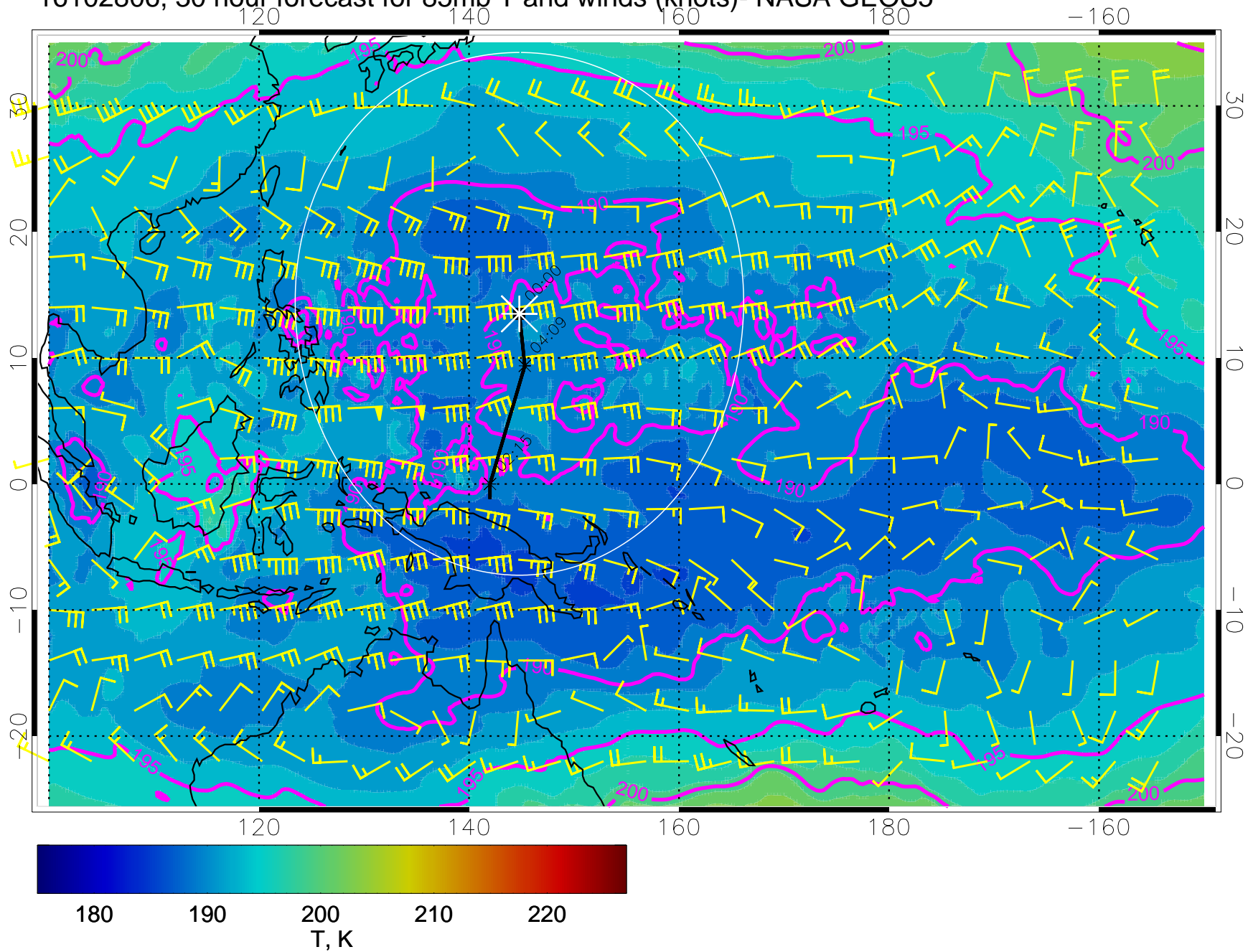
16102718, 18 hour forecast for 85mb T and winds (knots)- NASA GEOS5



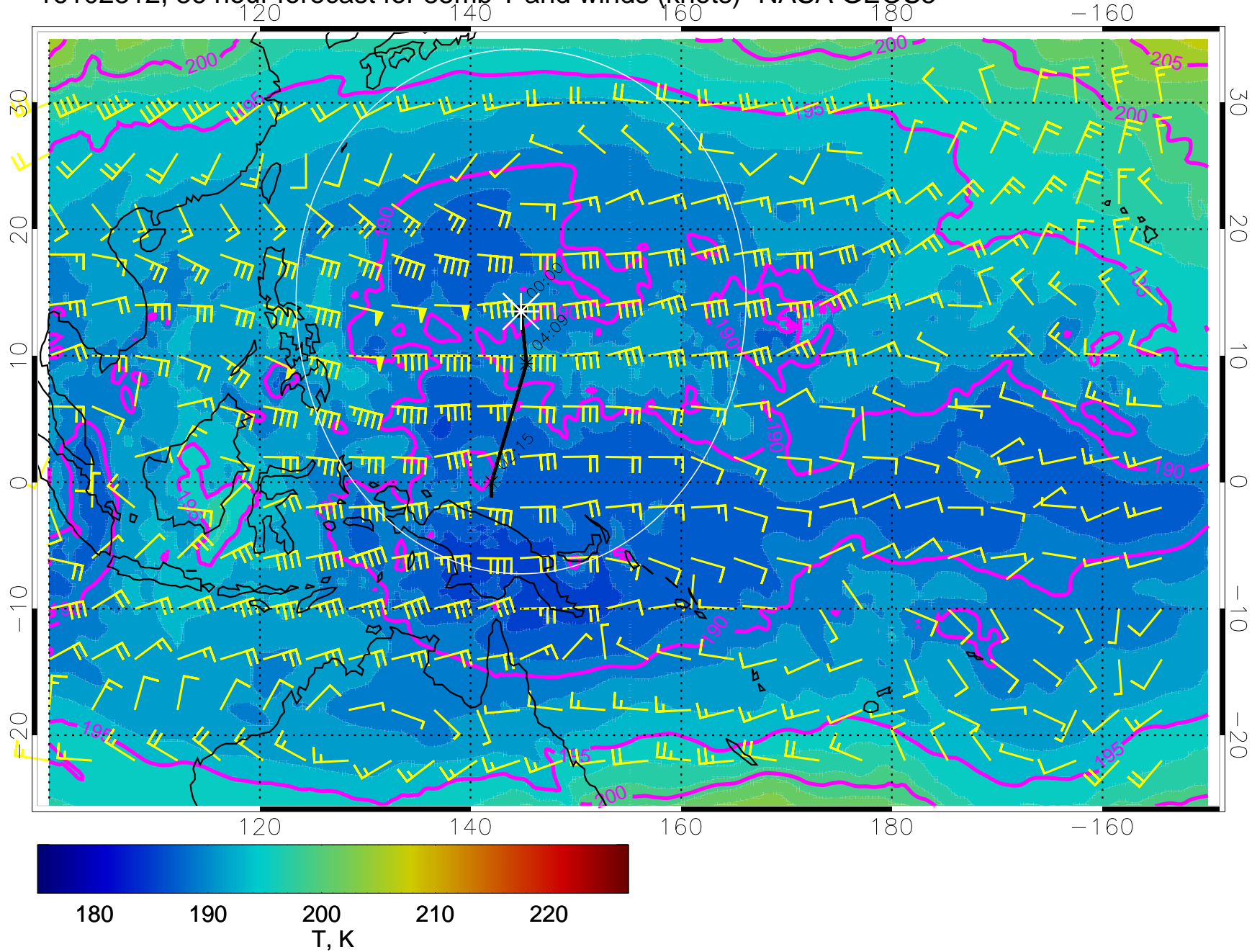
16102800, 24 hour forecast for 85mb T and winds (knots)- NASA GEOS5



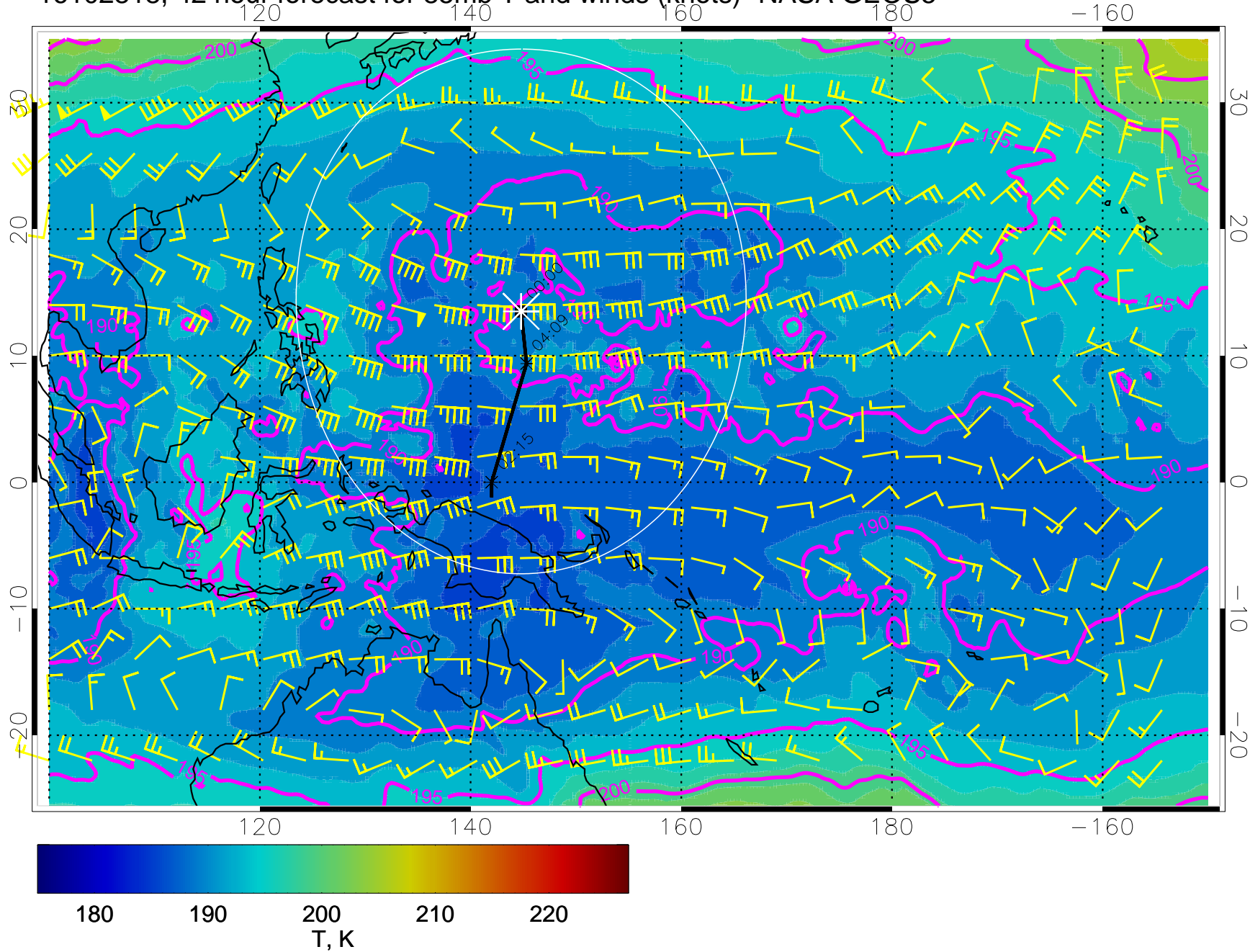
16102806, 30 hour forecast for 85mb T and winds (knots)- NASA GEOS5



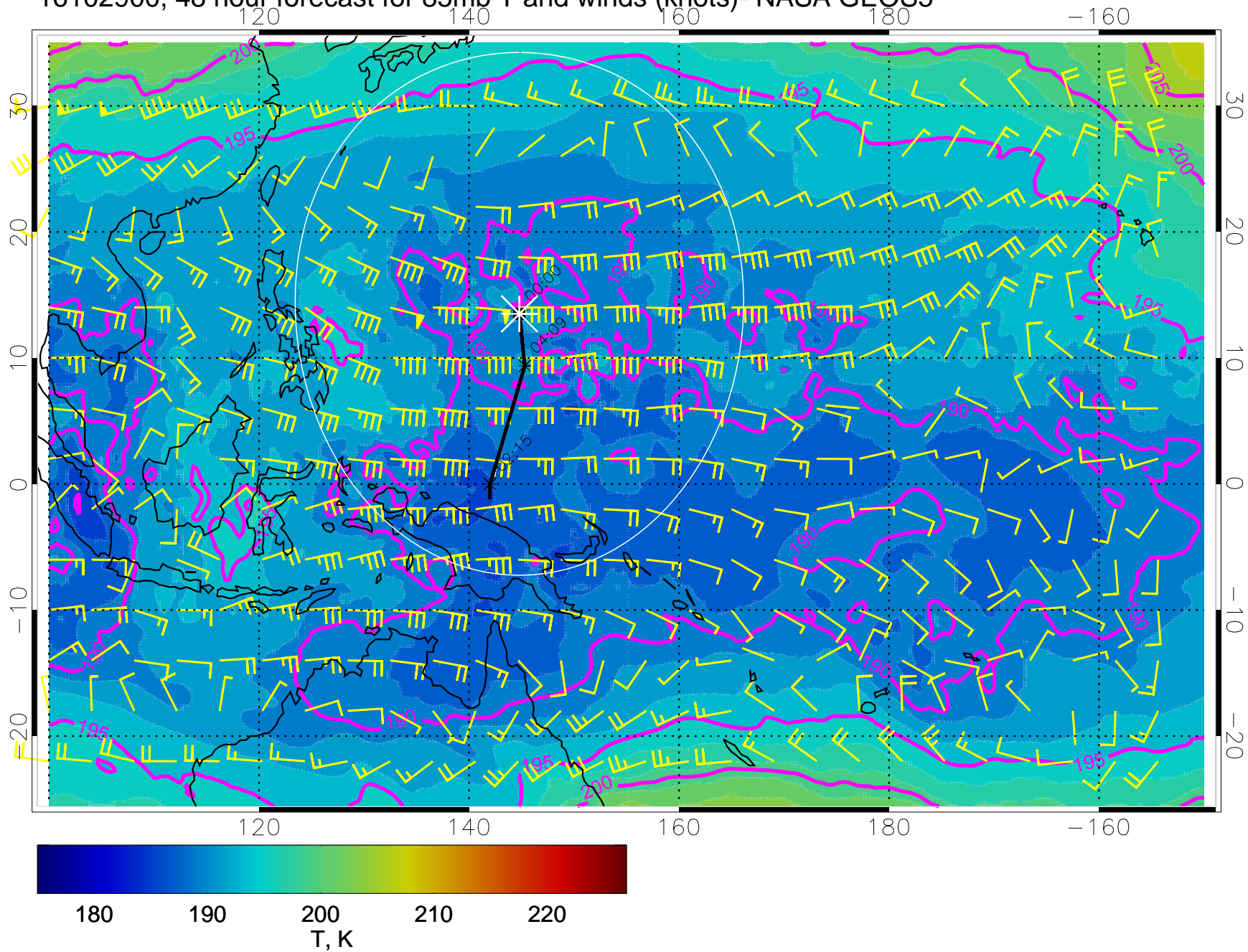
16102812, 36 hour forecast for 85mb T and winds (knots)- NASA GEOS5



16102818, 42 hour forecast for 85mb T and winds (knots)- NASA GEOS5

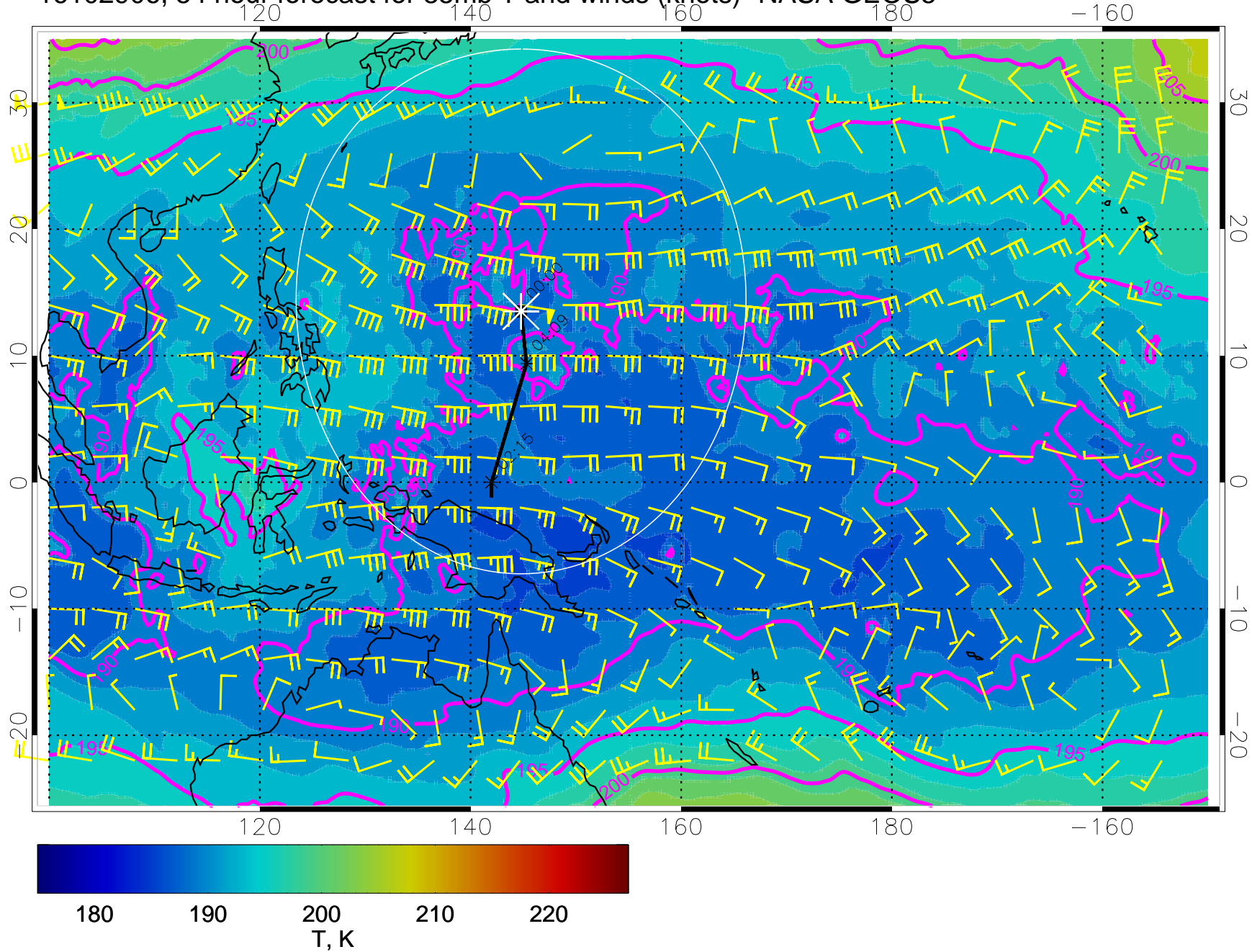


16102900, 48 hour forecast for 85mb T and winds (knots)- NASA GEOS5

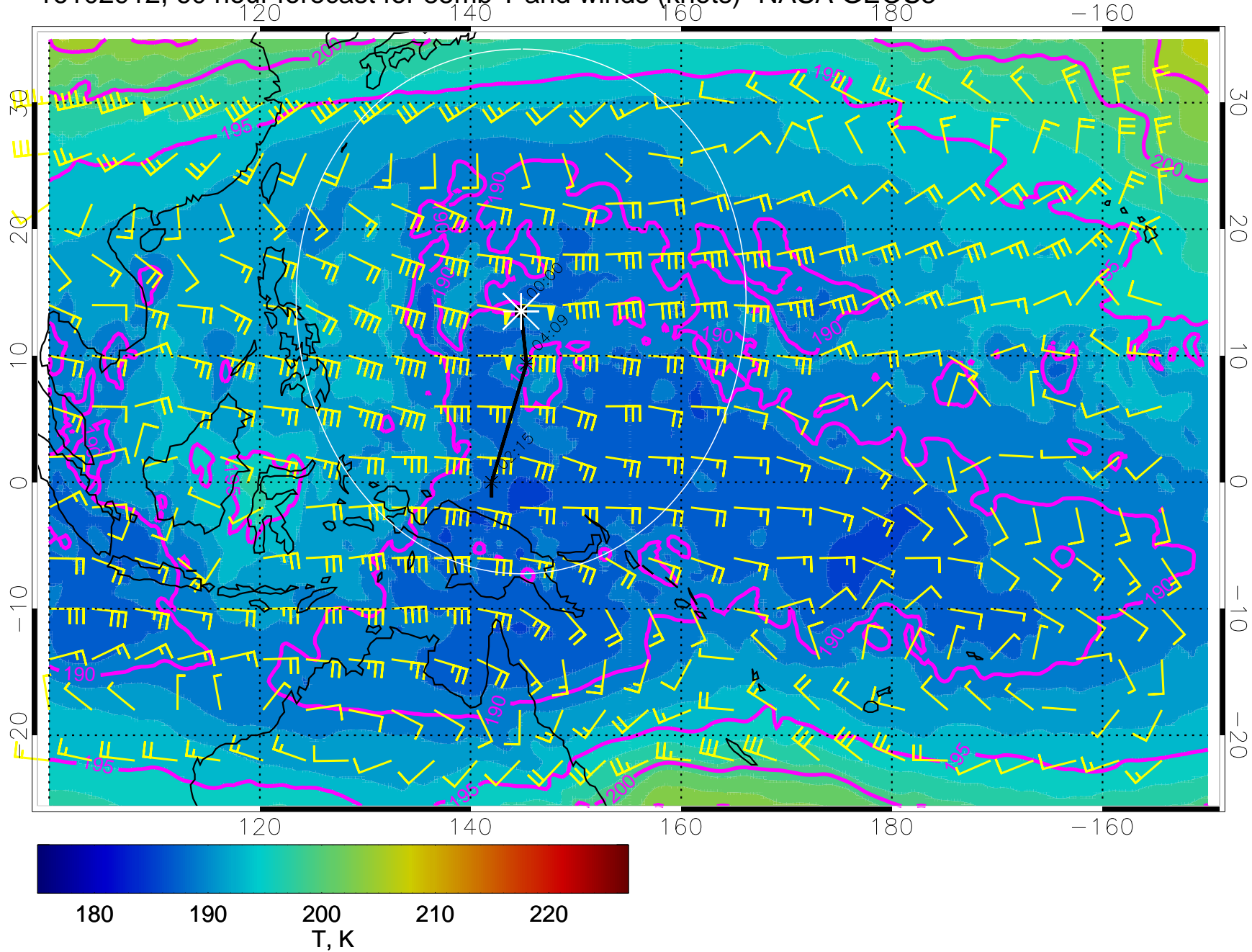




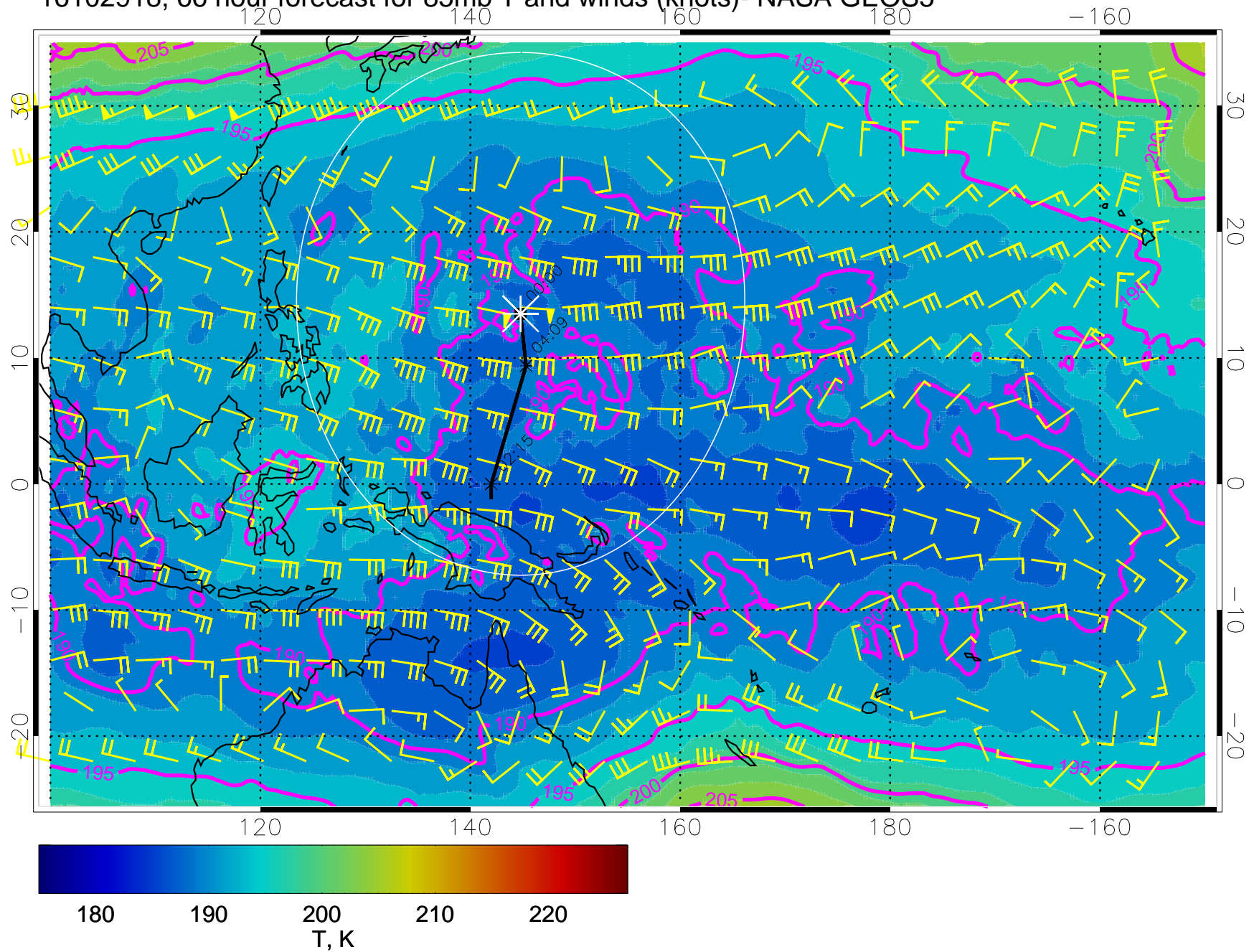
16102906, 54 hour forecast for 85mb T and winds (knots)- NASA GEOS5



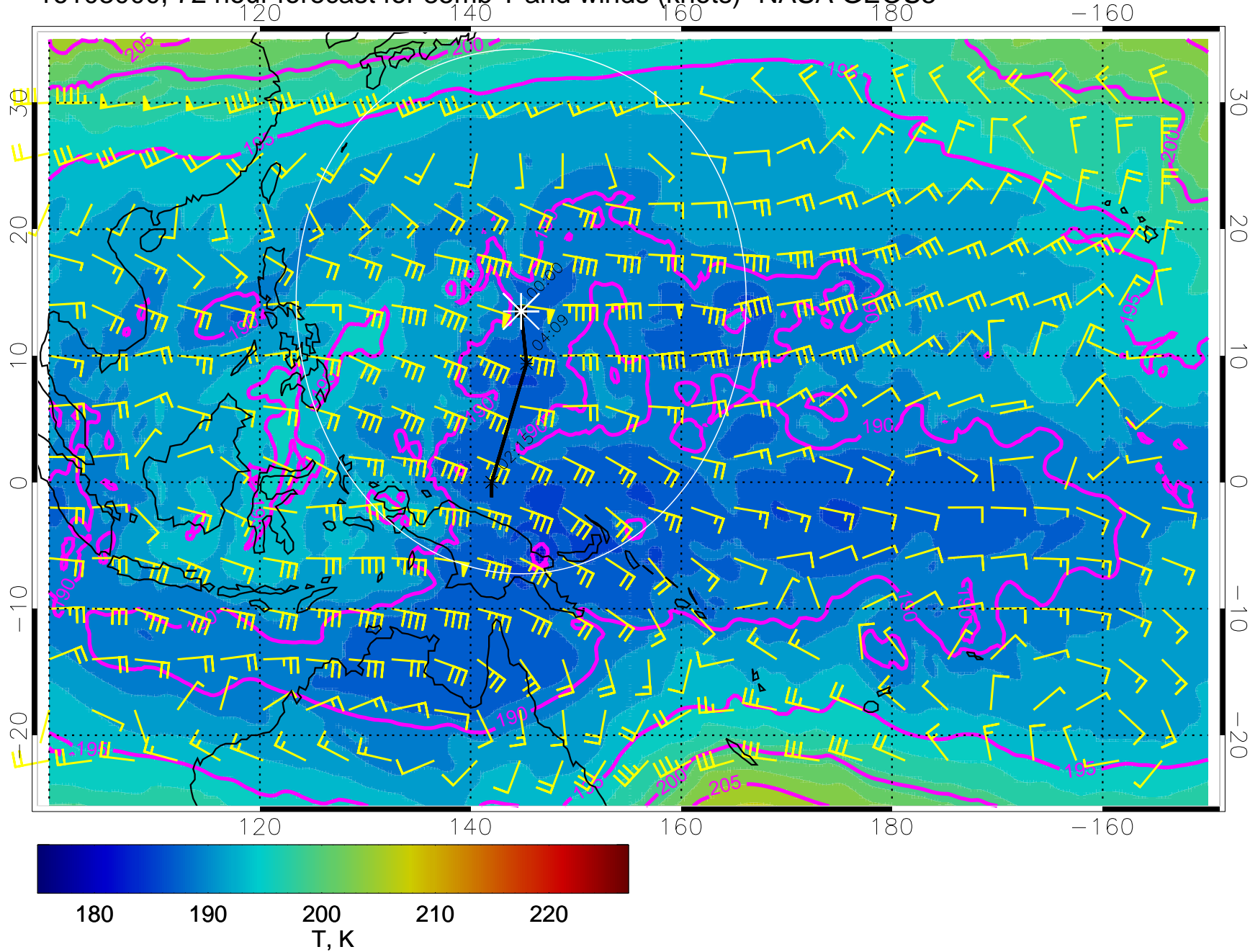
16102912, 60 hour forecast for 85mb T and winds (knots)- NASA GEOS5



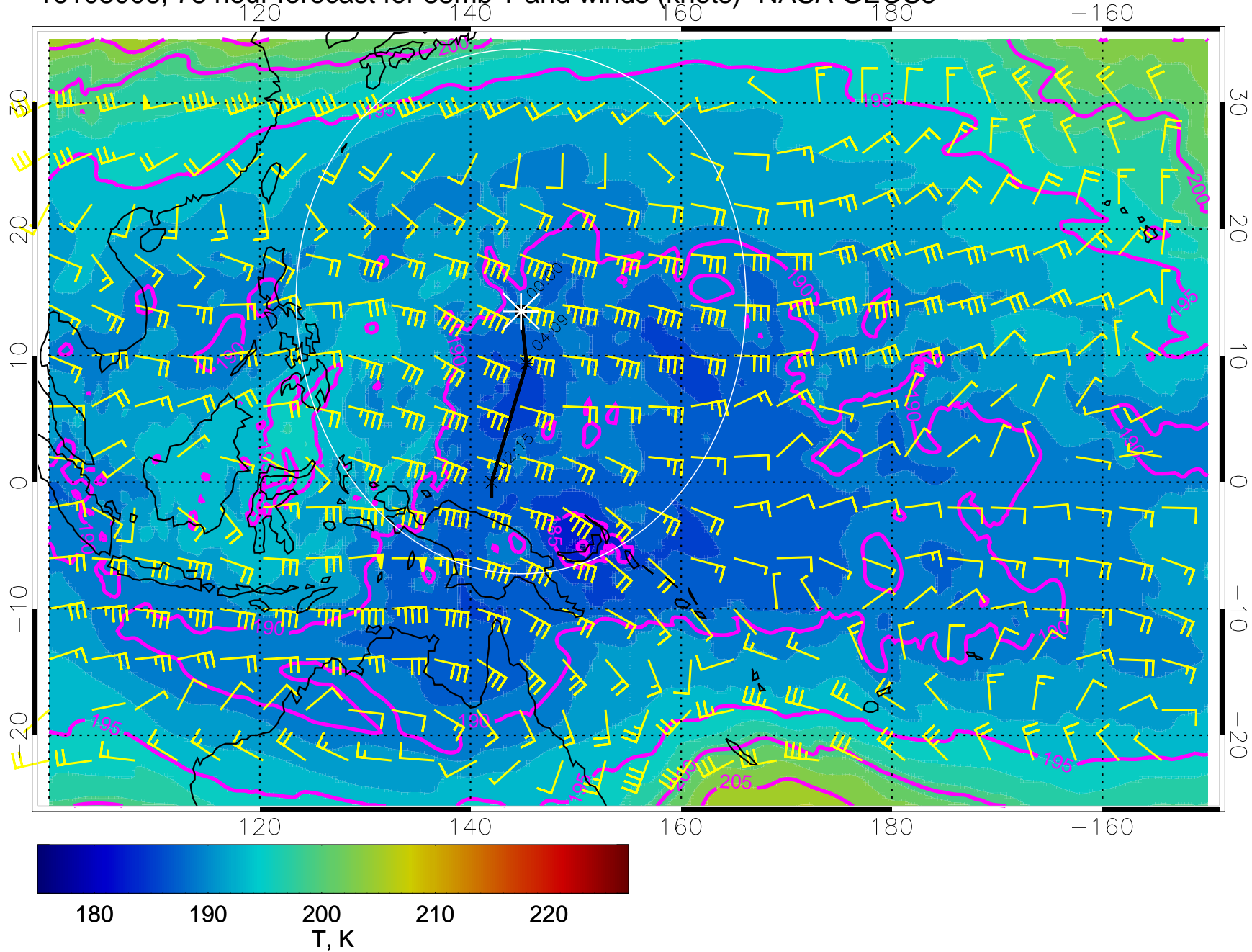
16102918, 66 hour forecast for 85mb T and winds (knots)- NASA GEOS5



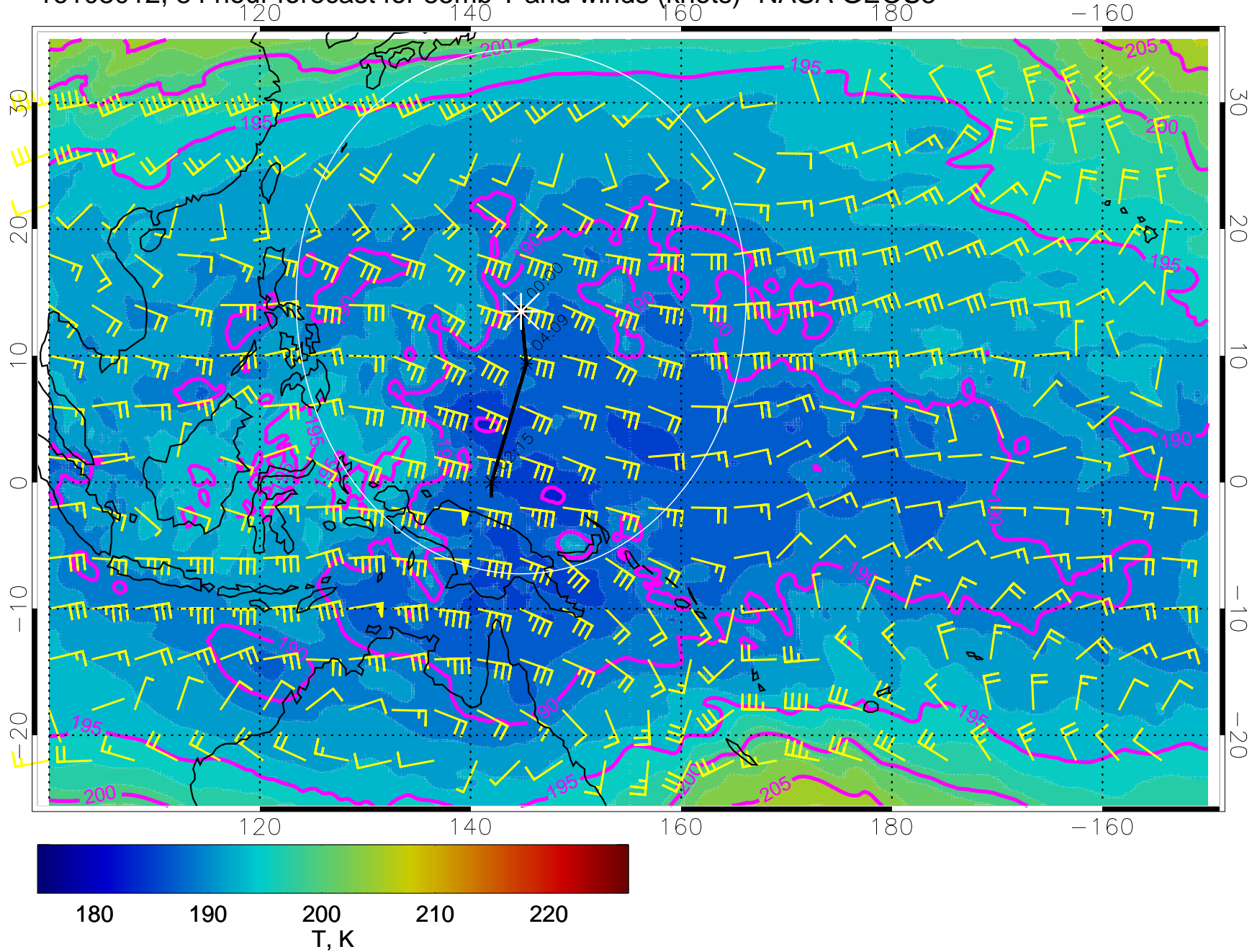
16103000, 72 hour forecast for 85mb T and winds (knots)- NASA GEOS5



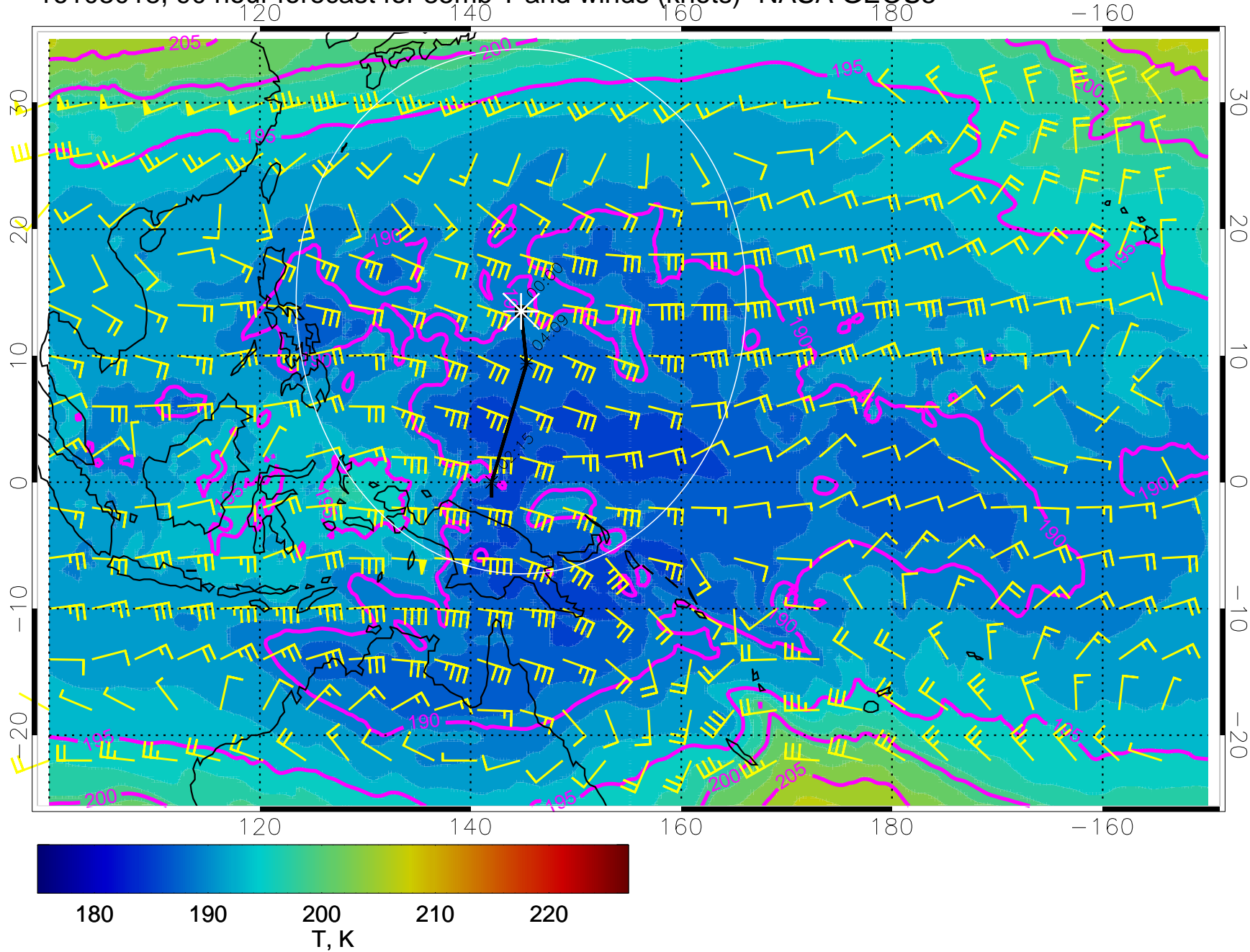
16103006, 78 hour forecast for 85mb T and winds (knots)- NASA GEOS5



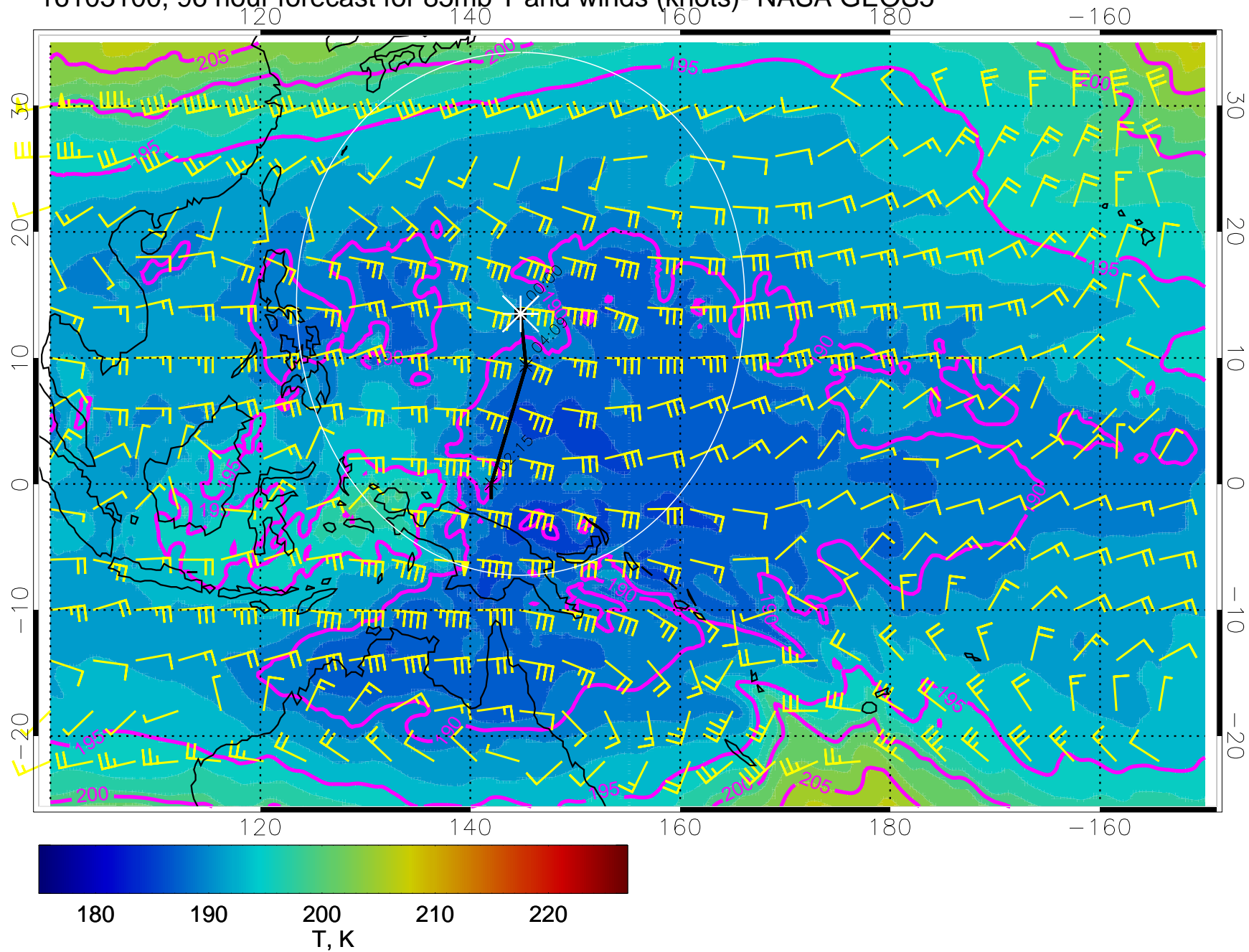
16103012, 84 hour forecast for 85mb T and winds (knots)- NASA GEOS5



16103018, 90 hour forecast for 85mb T and winds (knots)- NASA GEOS5

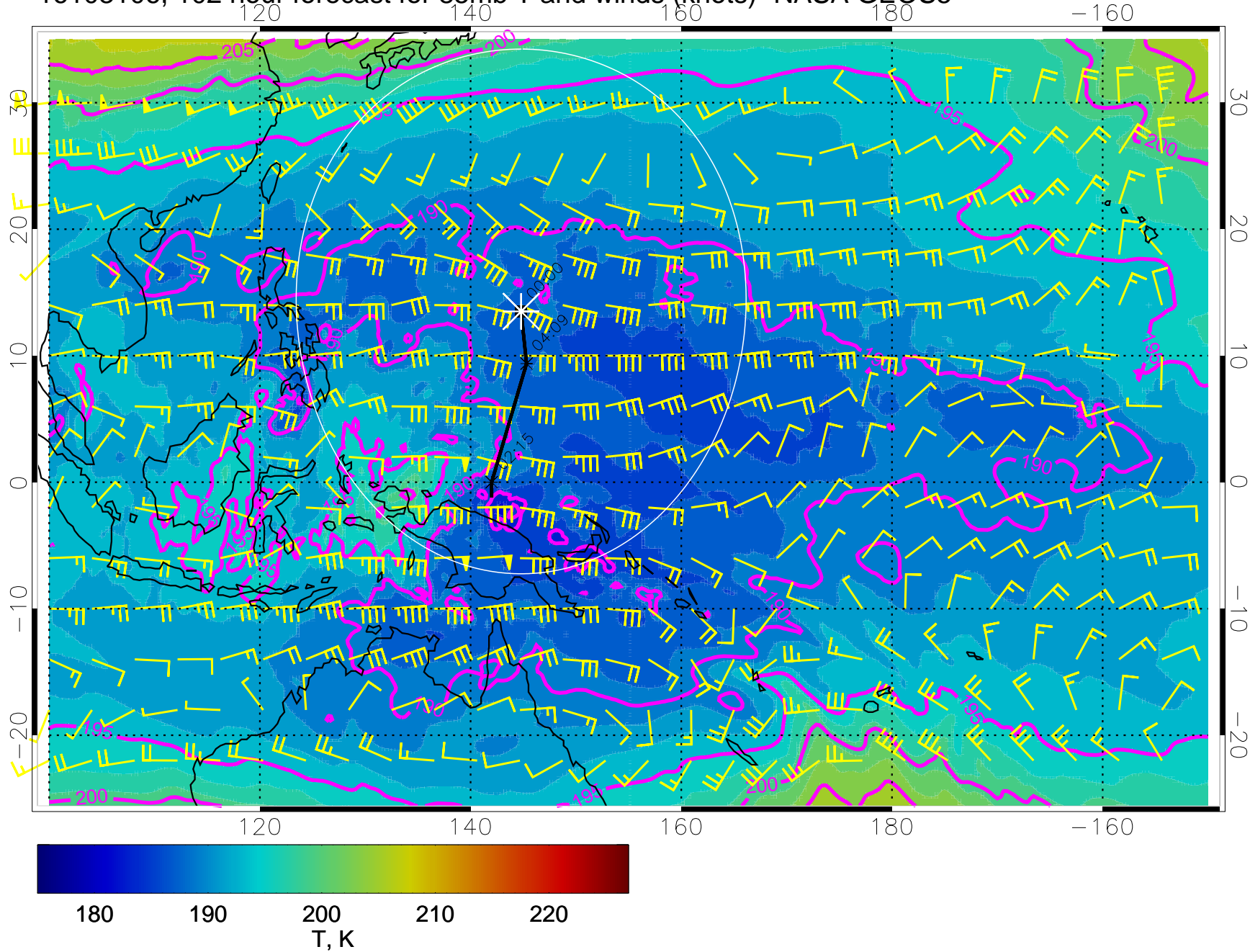


16103100, 96 hour forecast for 85mb T and winds (knots)- NASA GEOS5

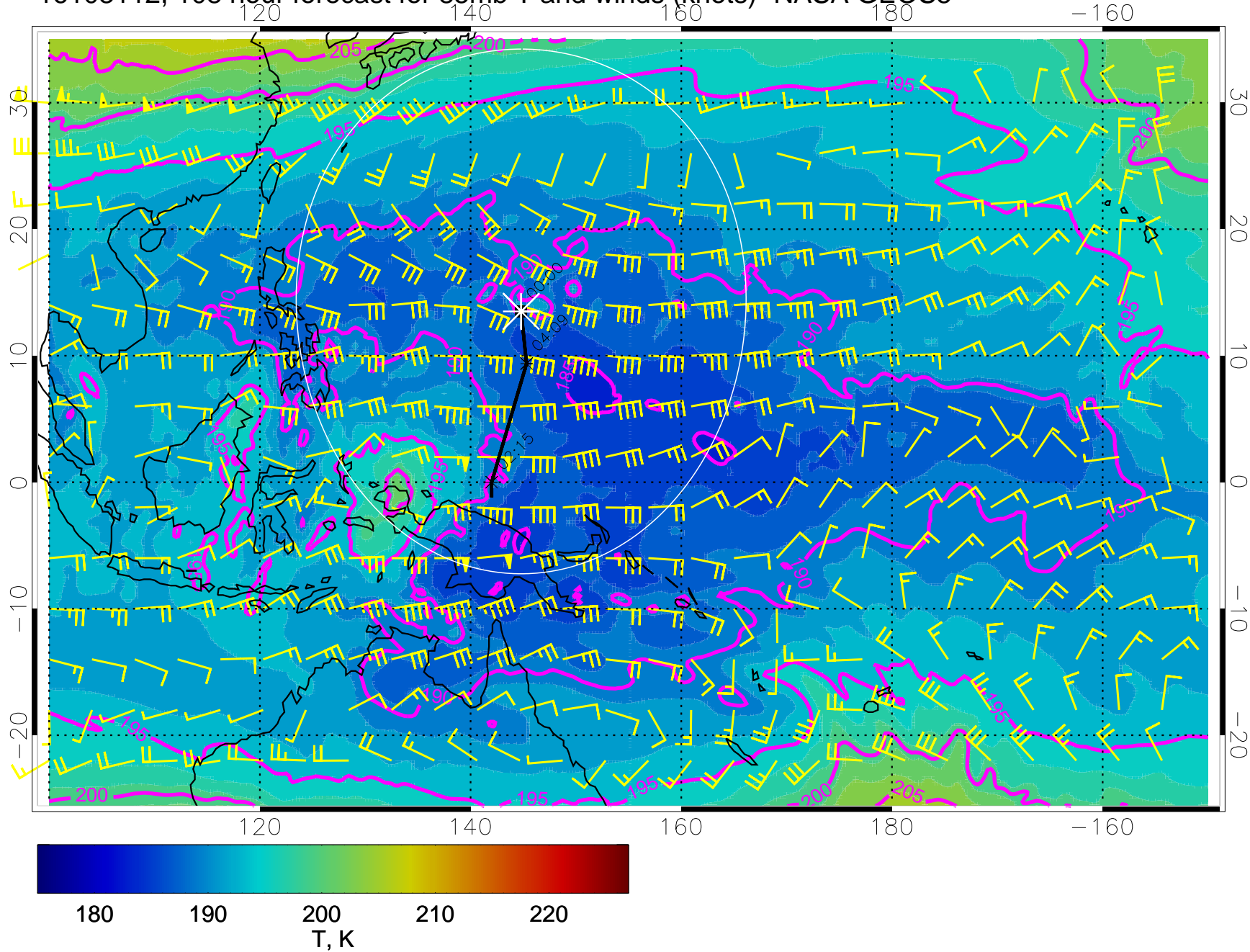




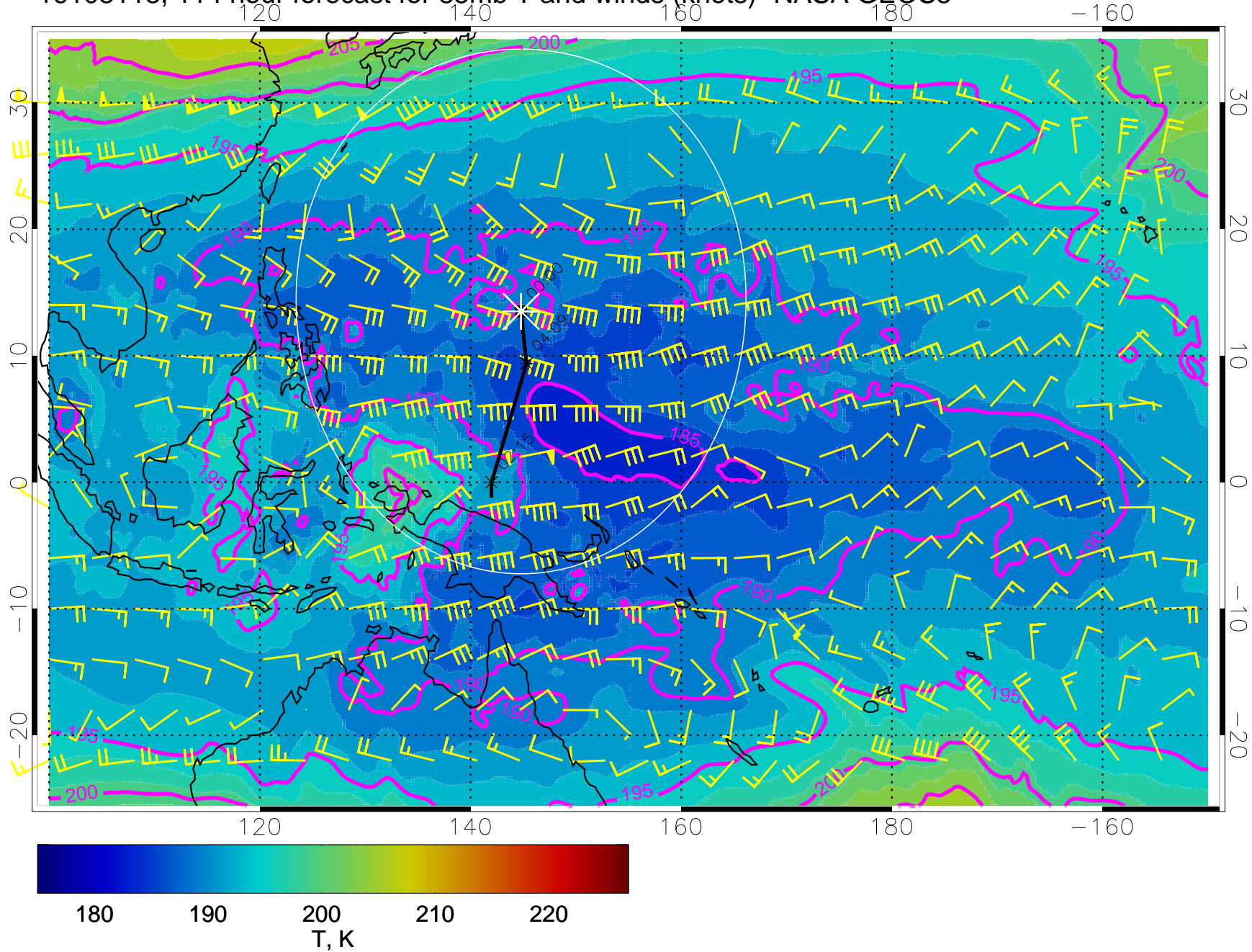
16103106, 102 hour forecast for 85mb T and winds (knots)- NASA GEOS5



16103112, 108 hour forecast for 85mb T and winds (knots)- NASA GEOS5



16103118, 114 hour forecast for 85mb T and winds (knots)- NASA GEOS5



16110100, 120 hour forecast for 85mb T and winds (knots)- NASA GEOS5

