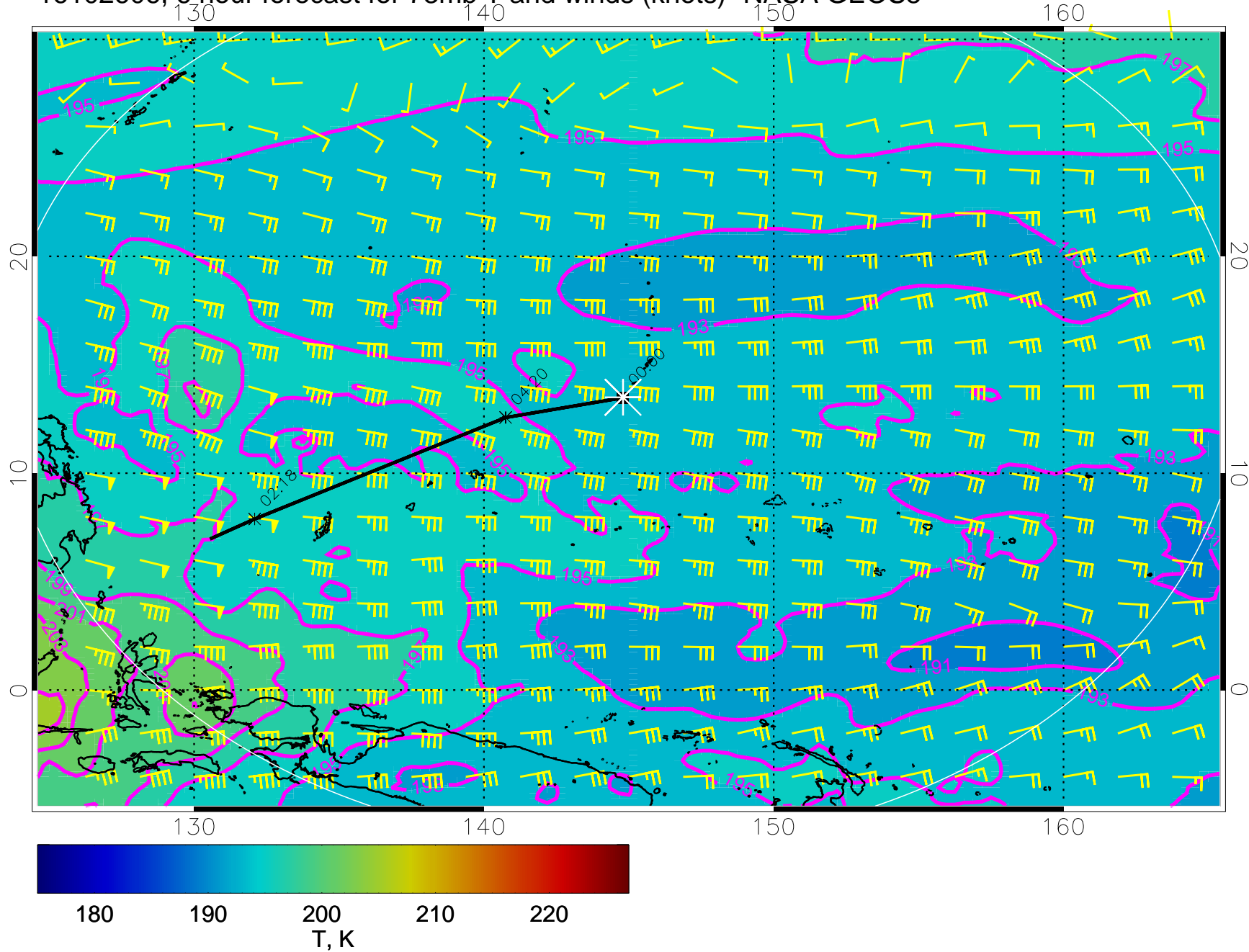
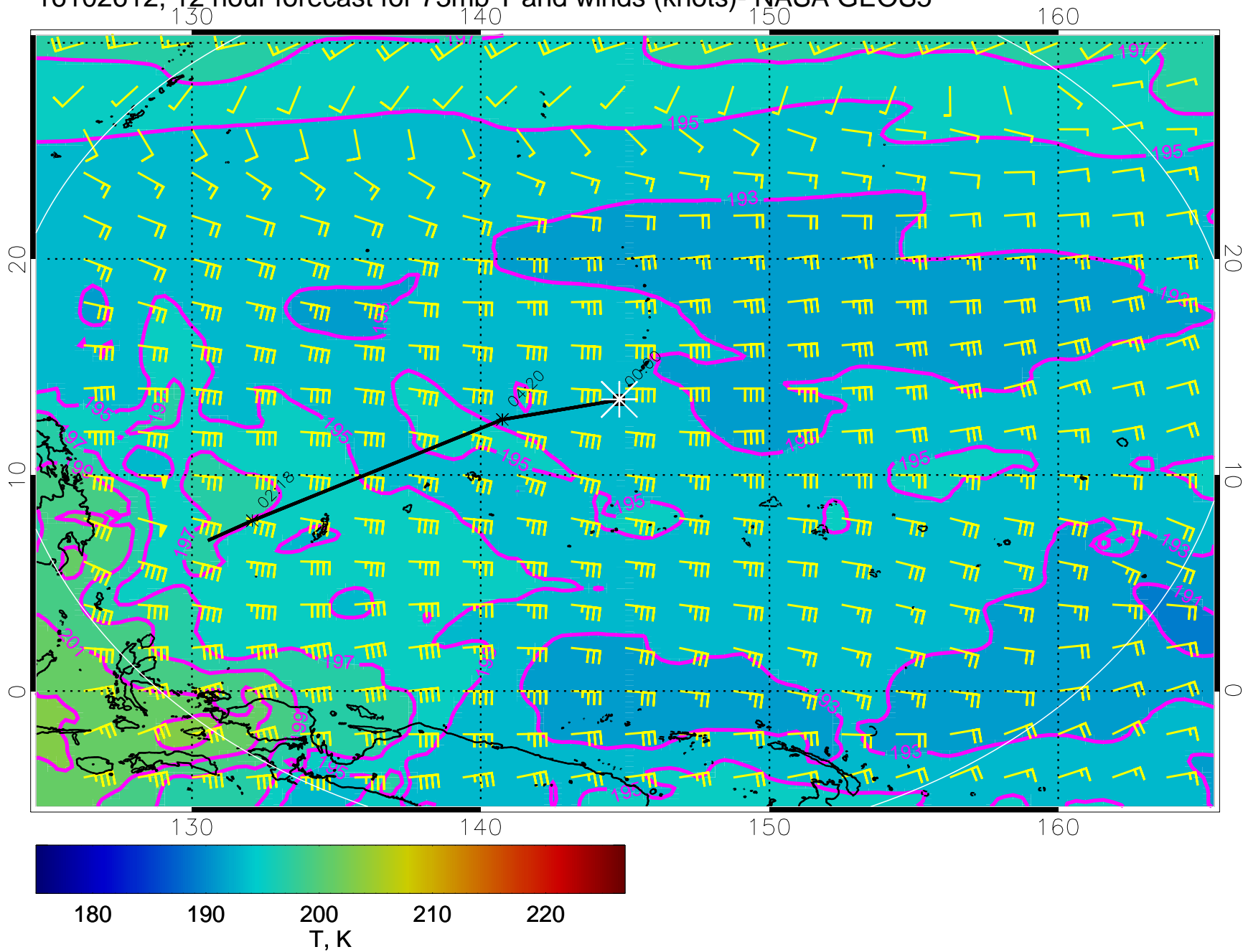


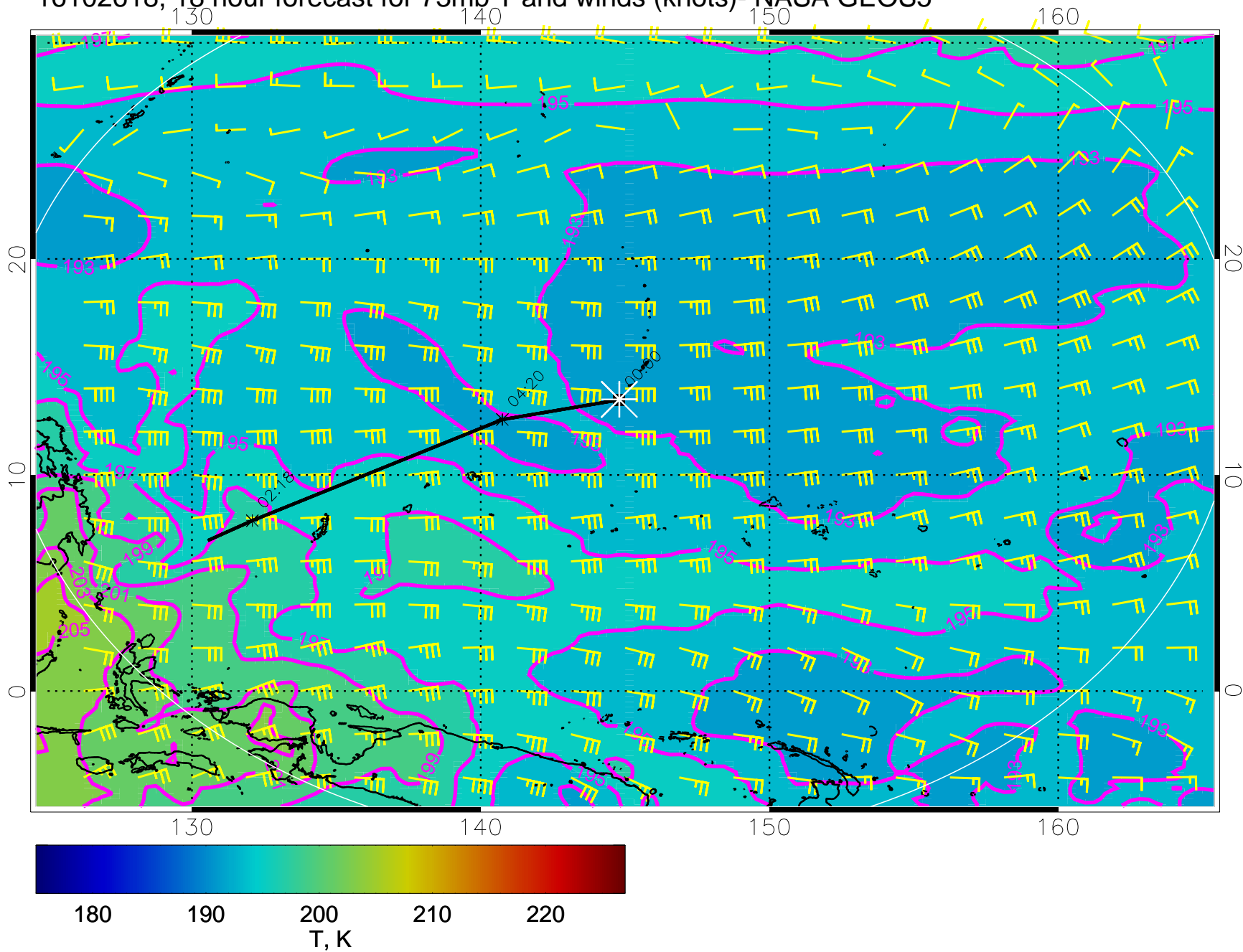
16102606, 6 hour forecast for 73mb T and winds (knots)- NASA GEOS5



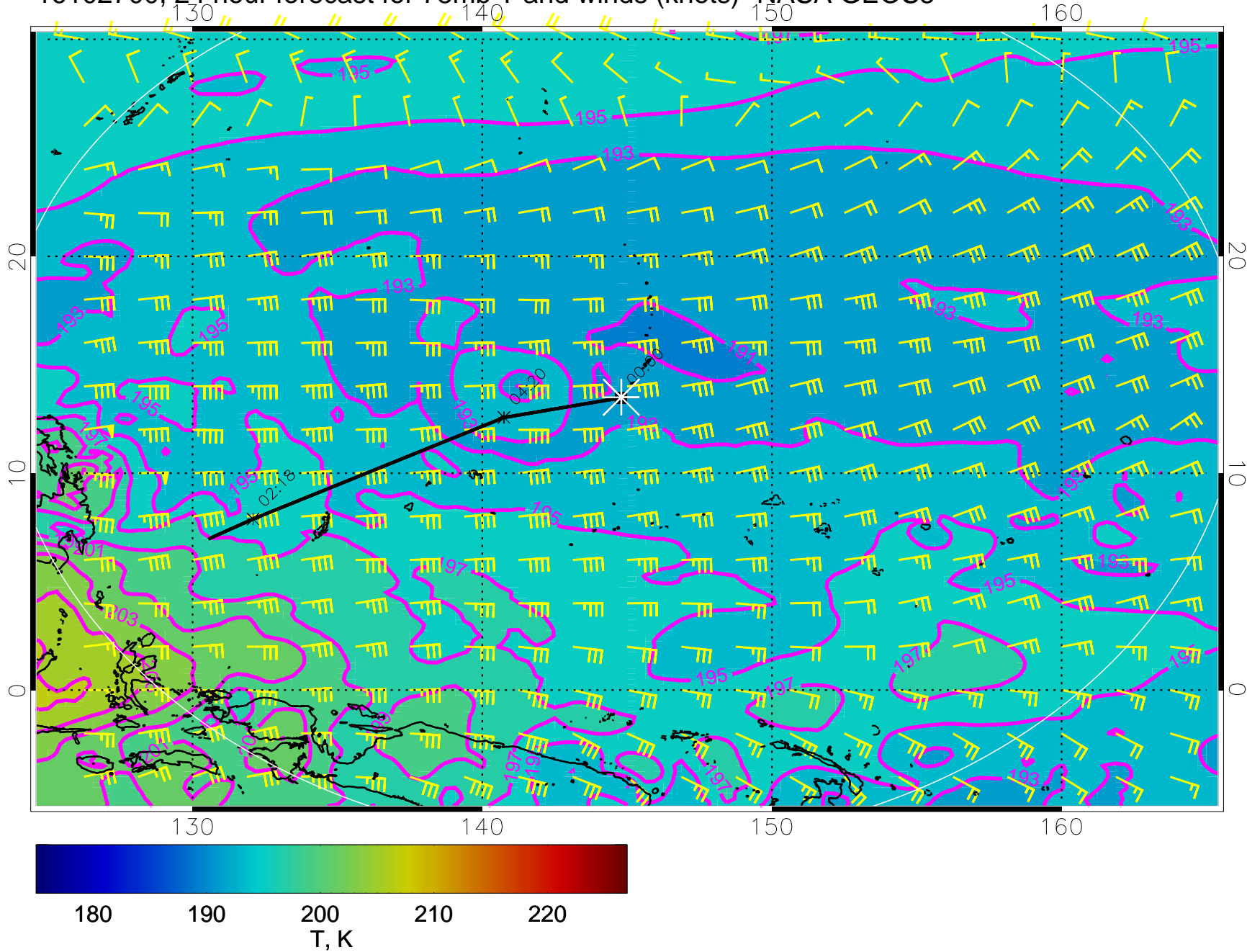
16102612, 12 hour forecast for 73mb T and winds (knots)- NASA GEOS5



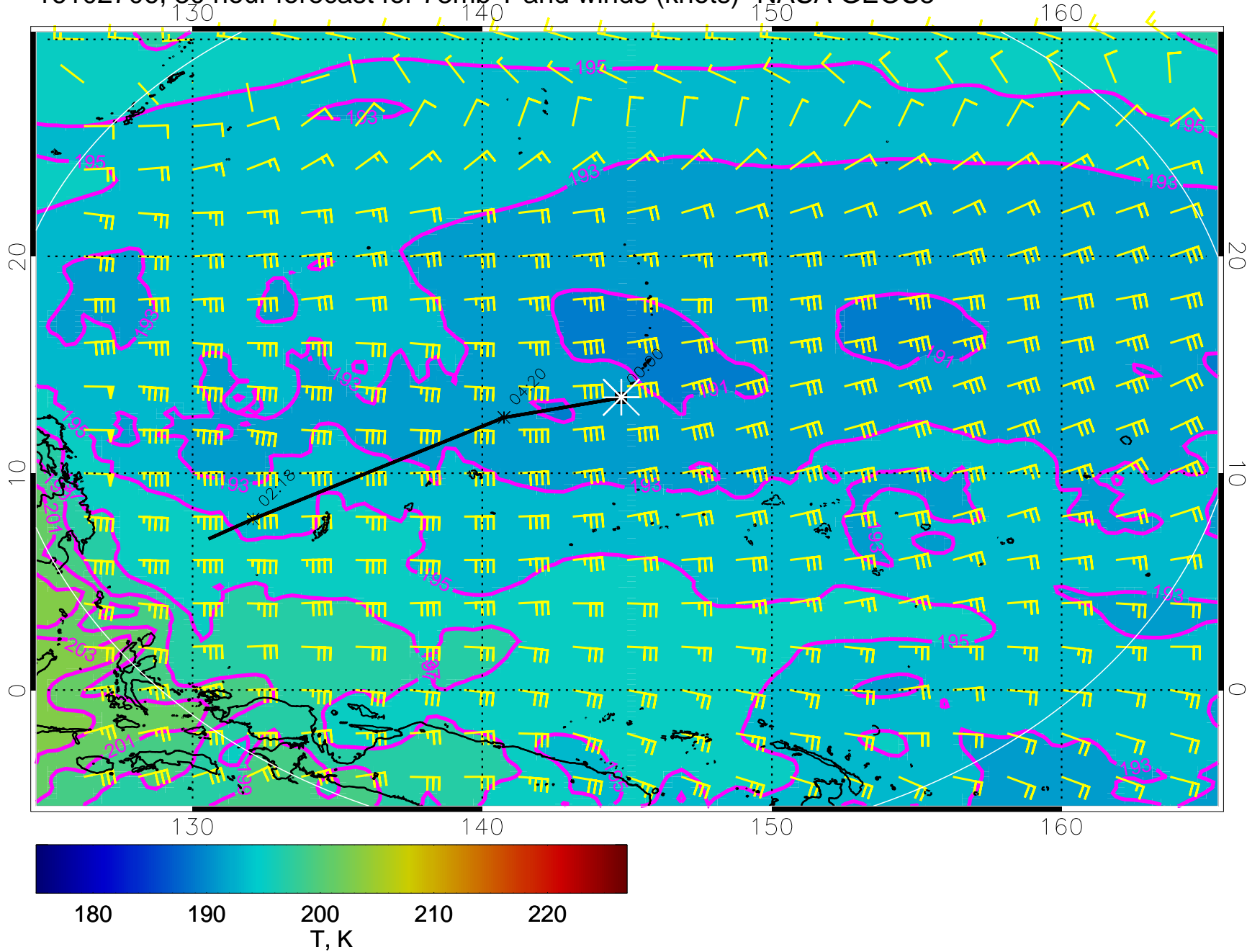
16102618, 18 hour forecast for 73mb T and winds (knots)- NASA GEOS5



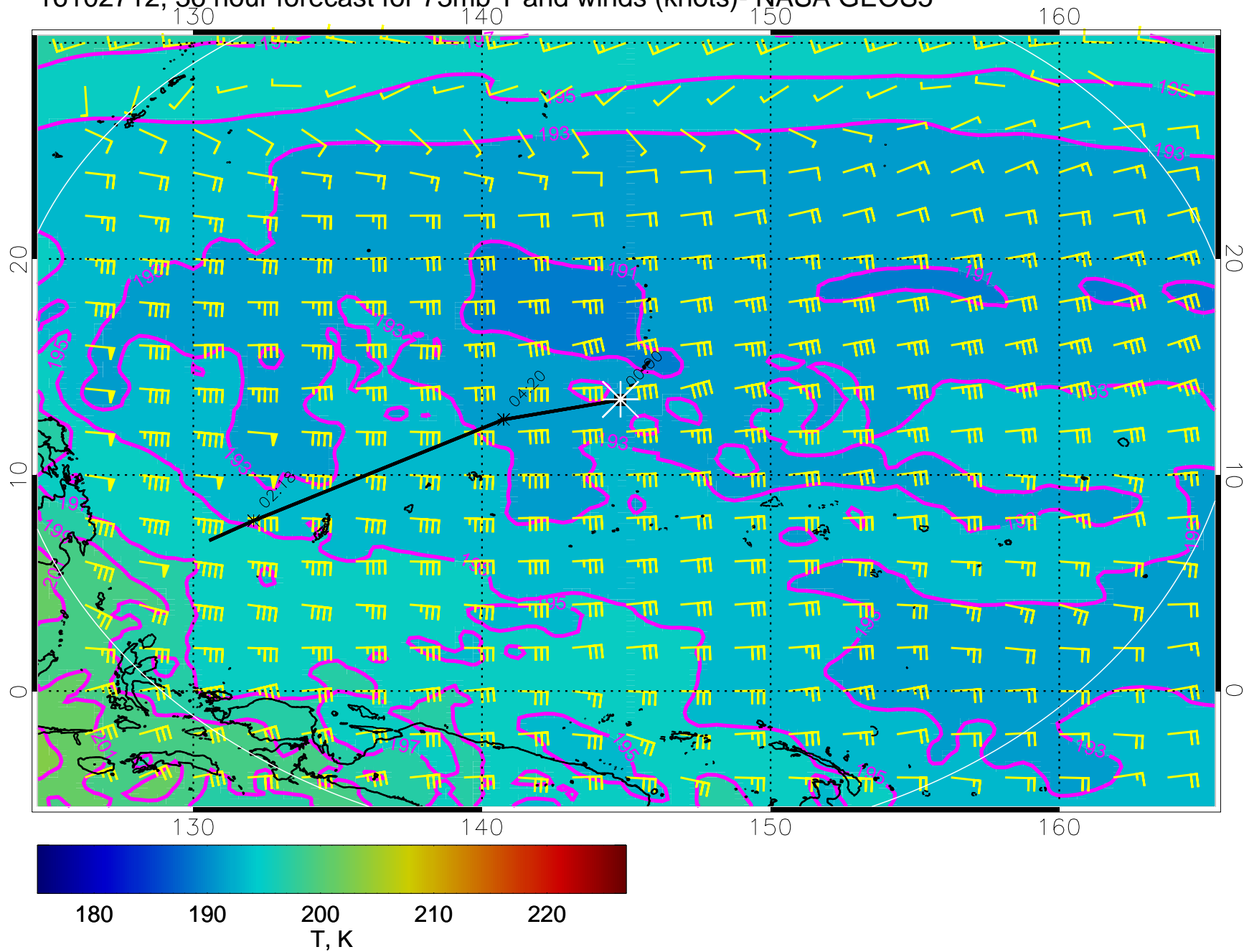
16102700, 24 hour forecast for 73mb T and winds (knots)- NASA GEOS5



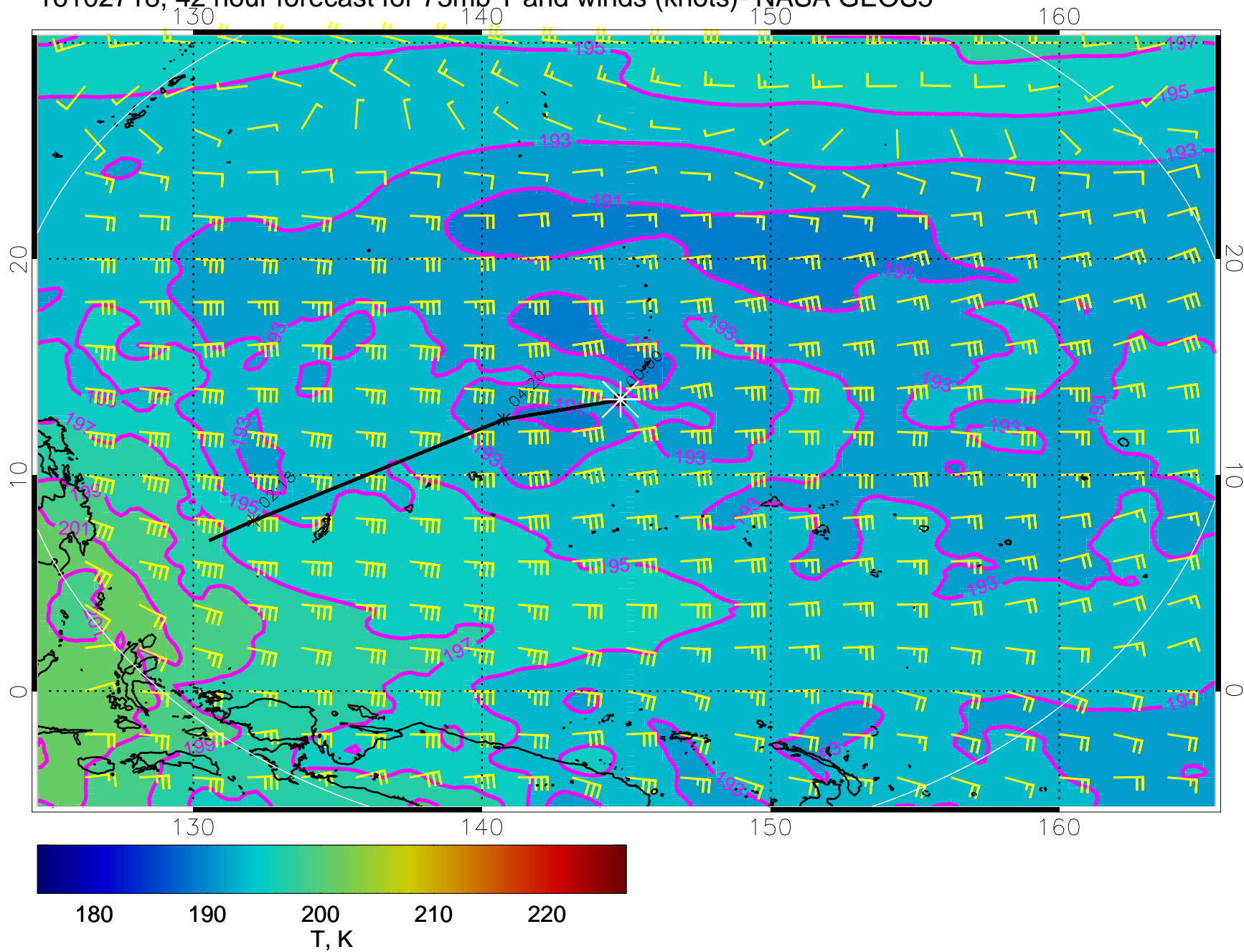
16102706, 30 hour forecast for 73mb T and winds (knots)- NASA GEOS5



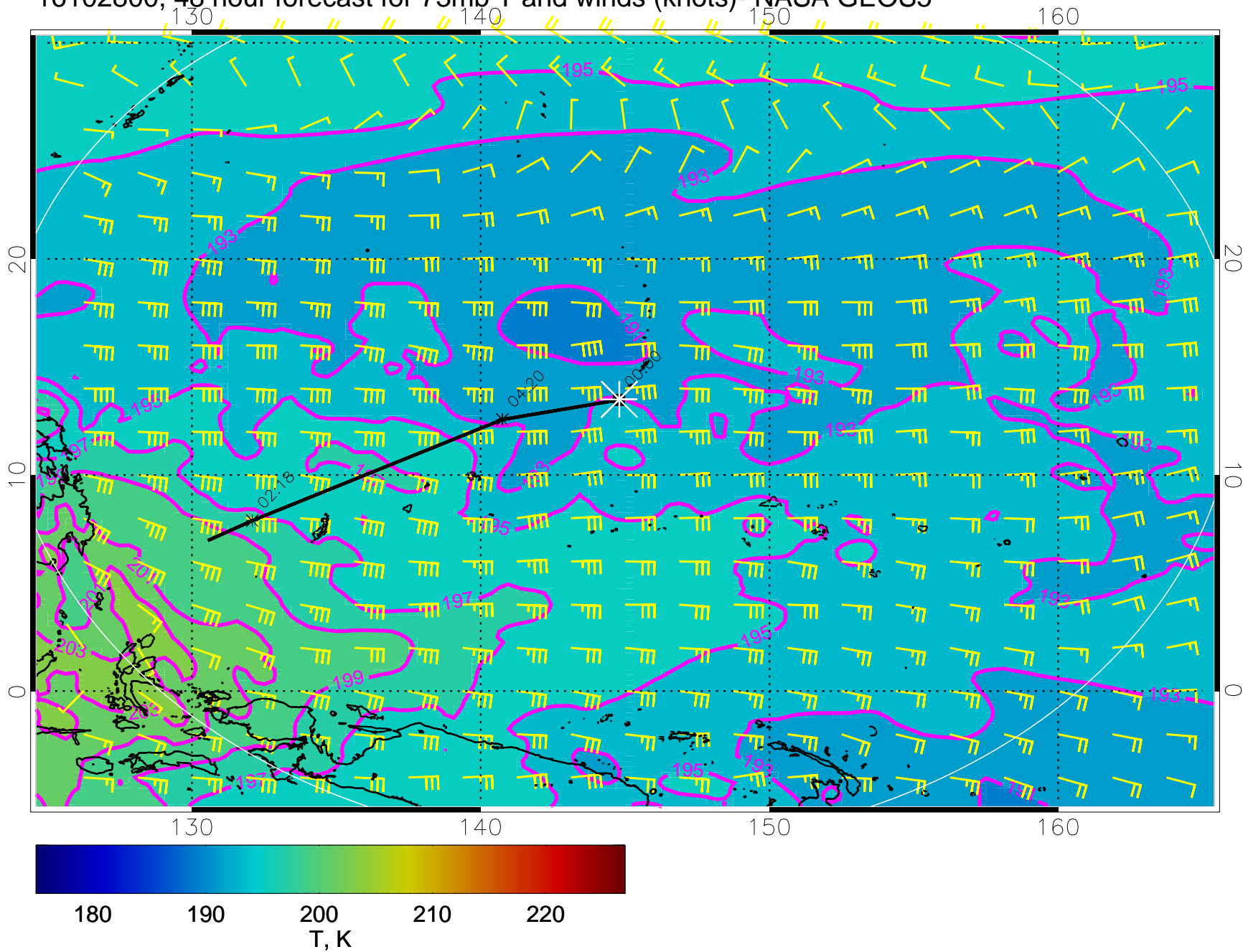
16102712, 36 hour forecast for 73mb T and winds (knots)- NASA GEOS5



16102718, 42 hour forecast for 73mb T and winds (knots)- NASA GEOS5

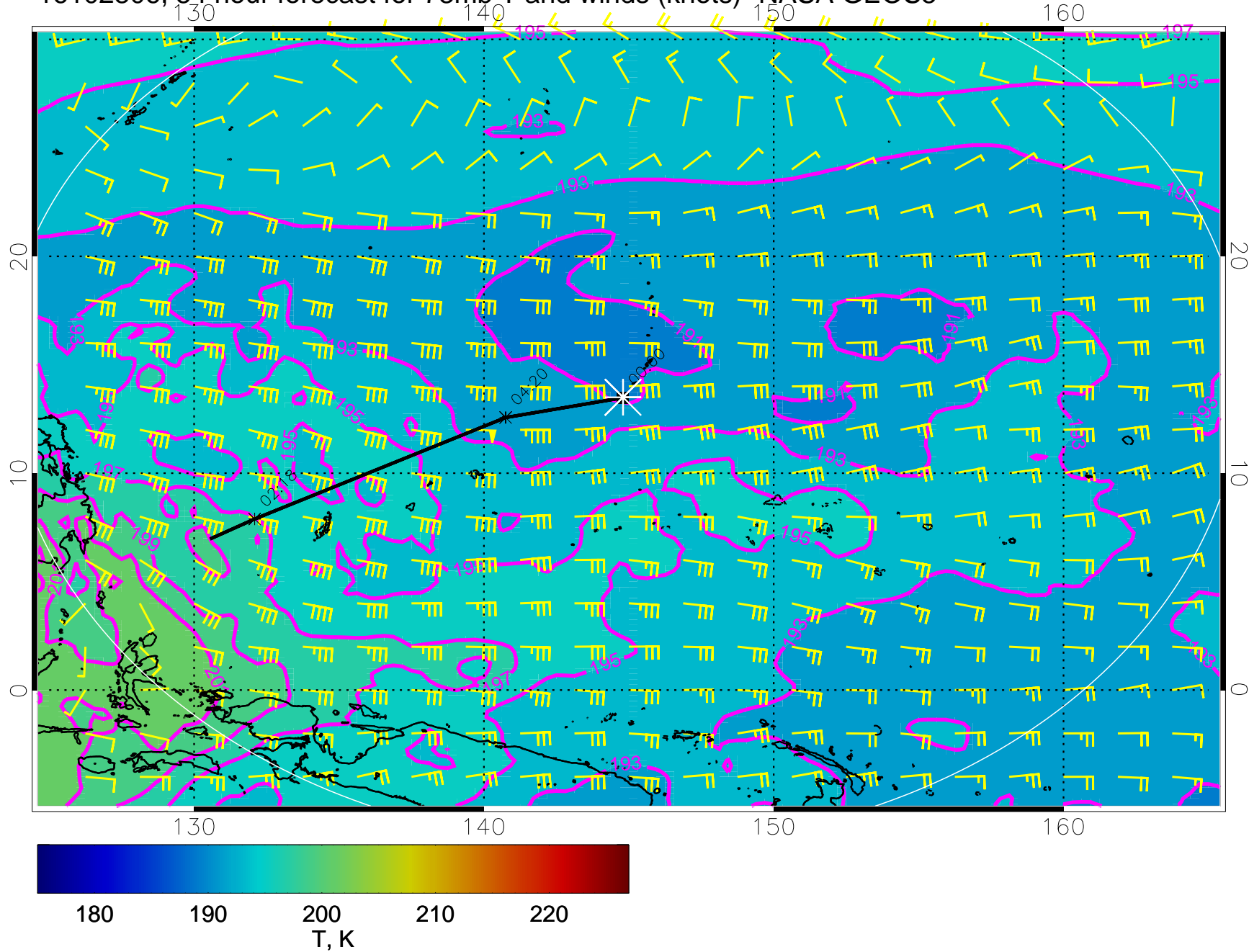


16102800, 48 hour forecast for 73mb T and winds (knots)- NASA GEOS5

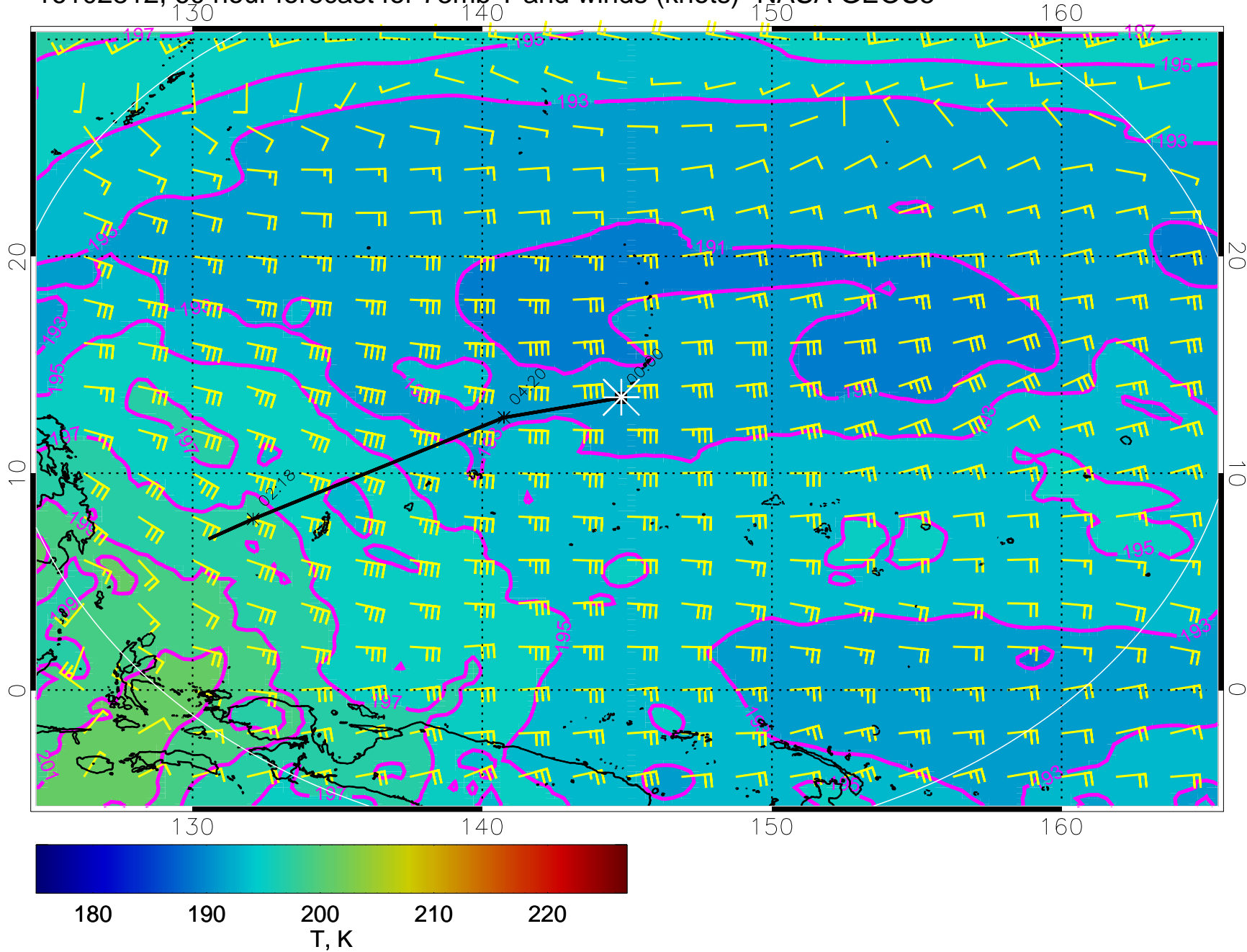




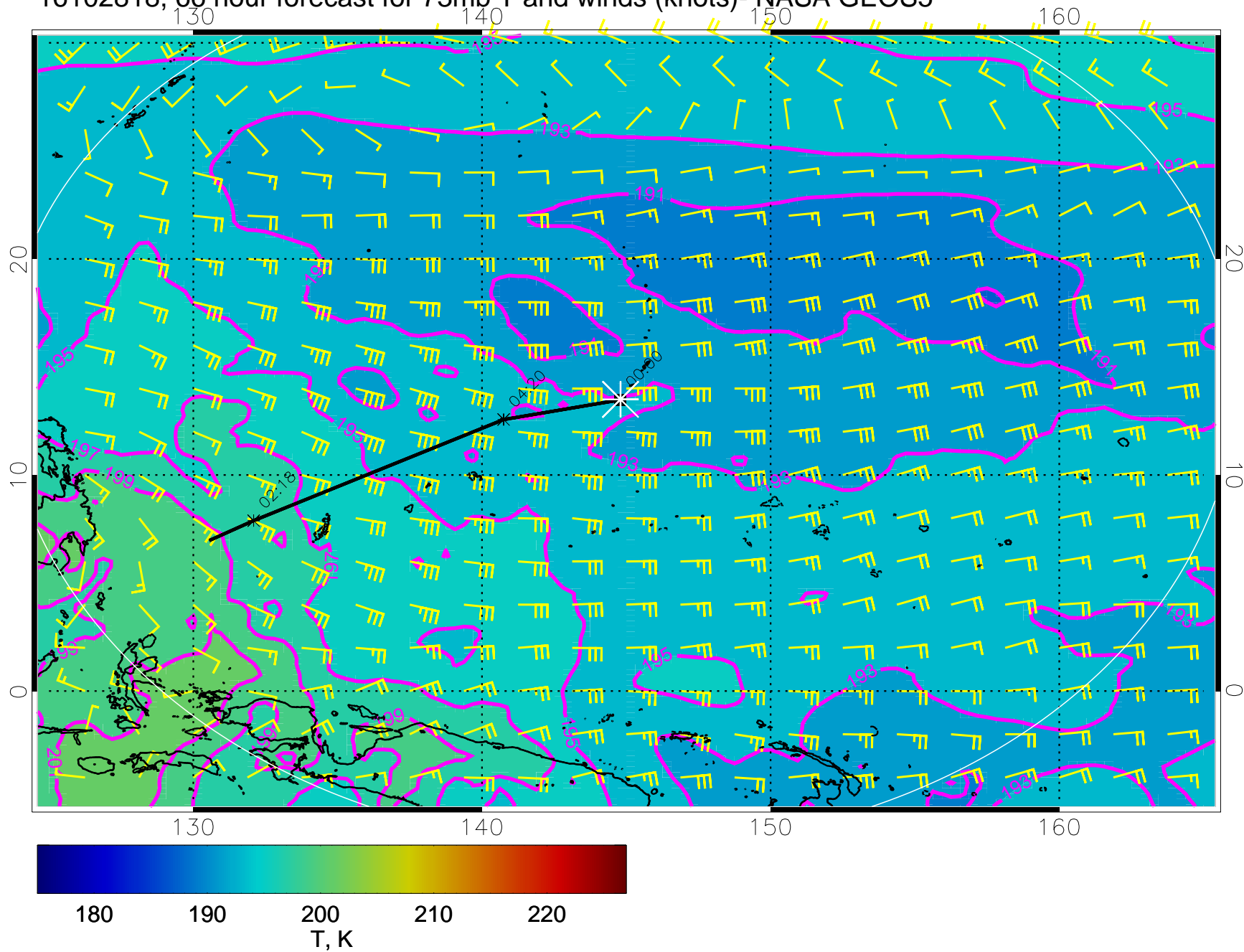
16102806, 54 hour forecast for 73mb T and winds (knots)- NASA GEOS5



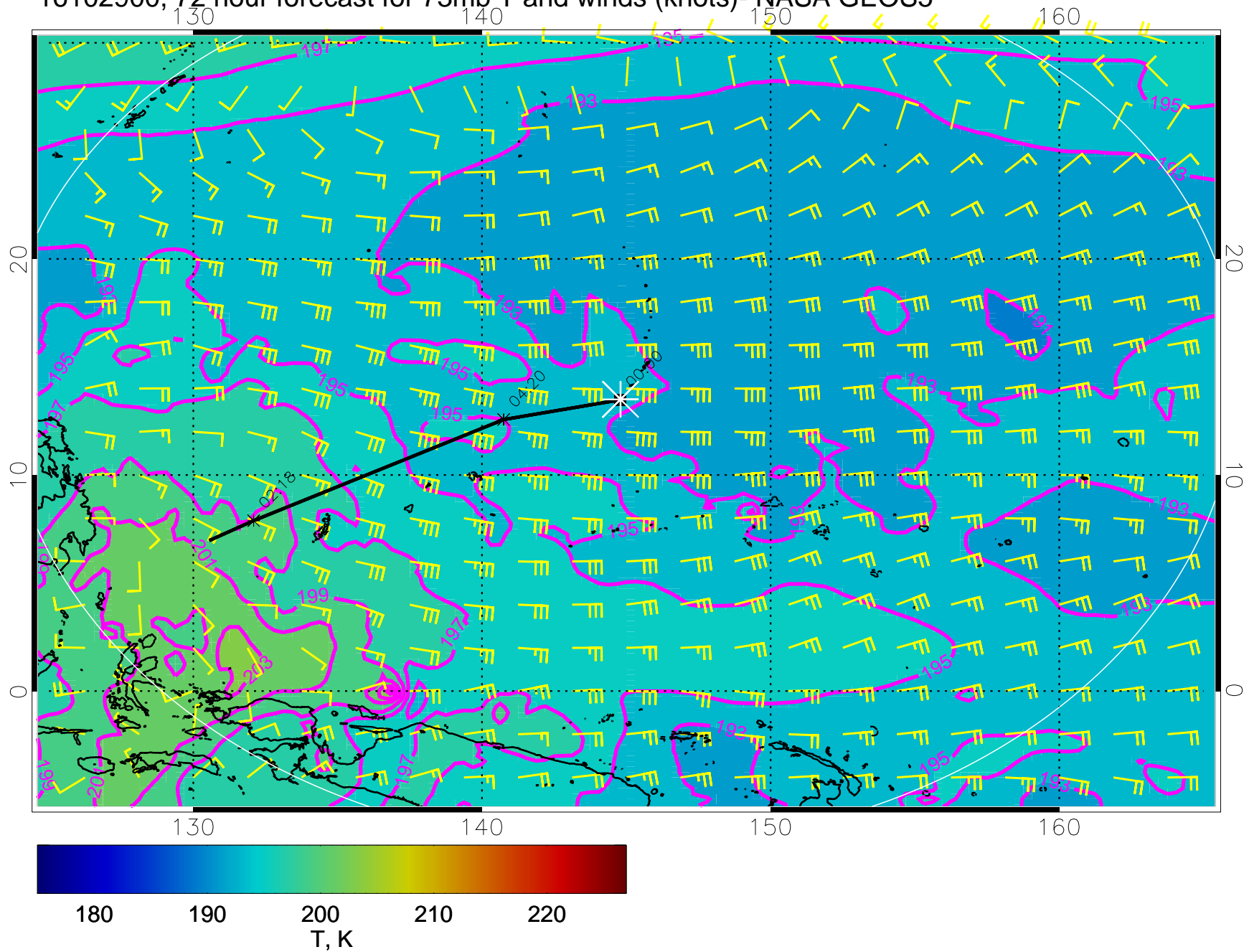
16102812, 60 hour forecast for 73mb T and winds (knots)- NASA GEOS5



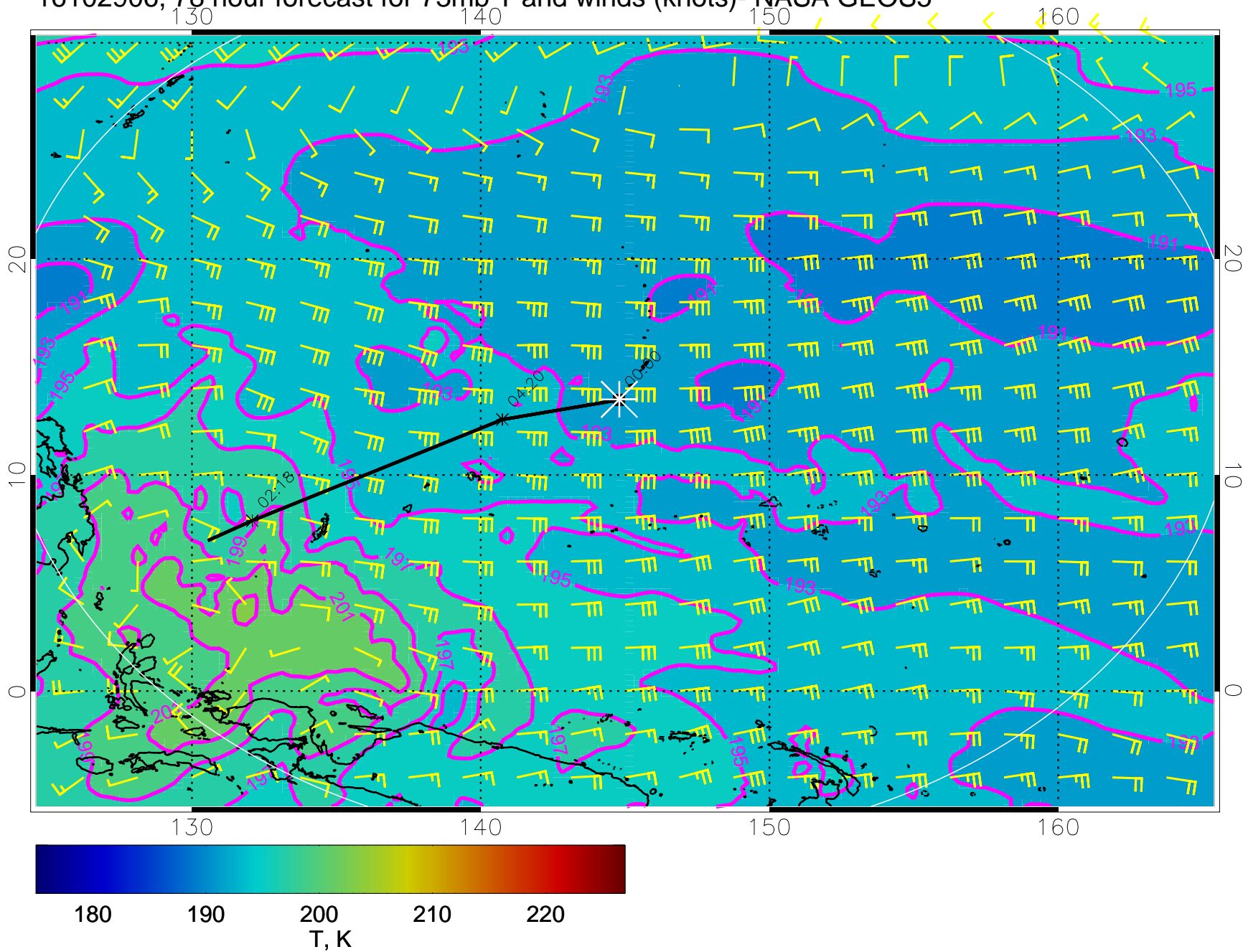
16102818, 66 hour forecast for 73mb T and winds (knots)- NASA GEOS5



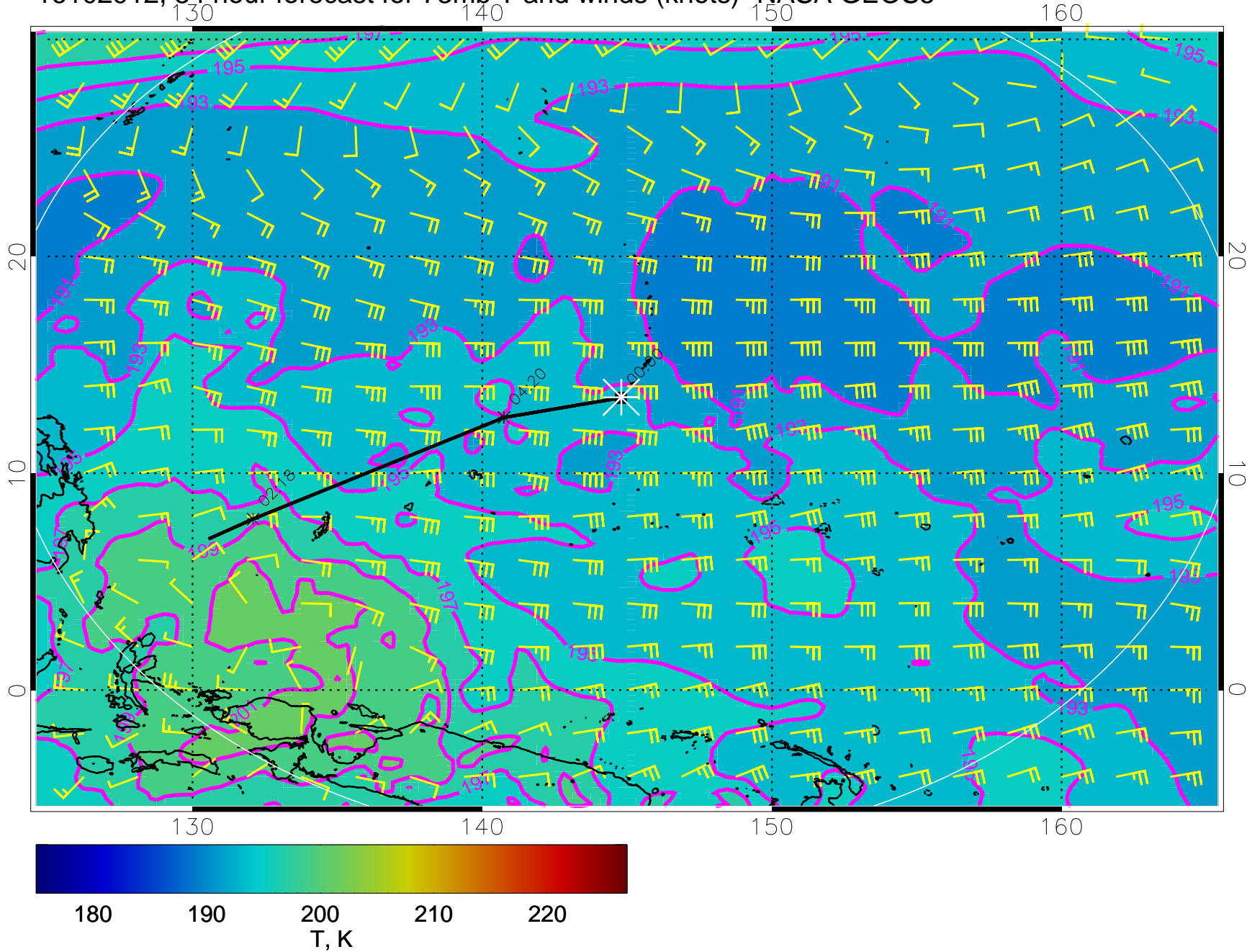
16102900, 72 hour forecast for 73mb T and winds (knots)- NASA GEOS5



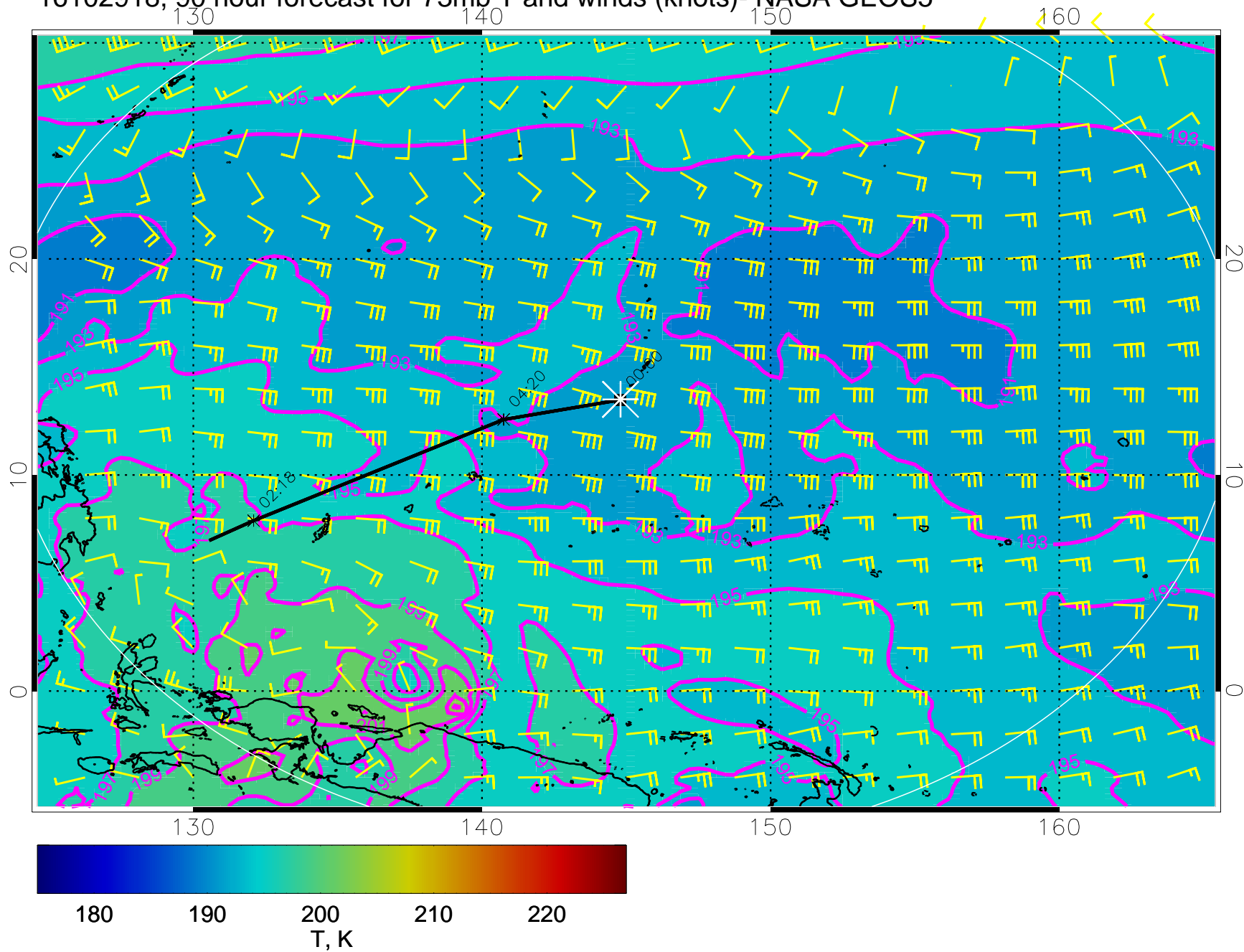
16102906, 78 hour forecast for 73mb T and winds (knots)- NASA GEOS5



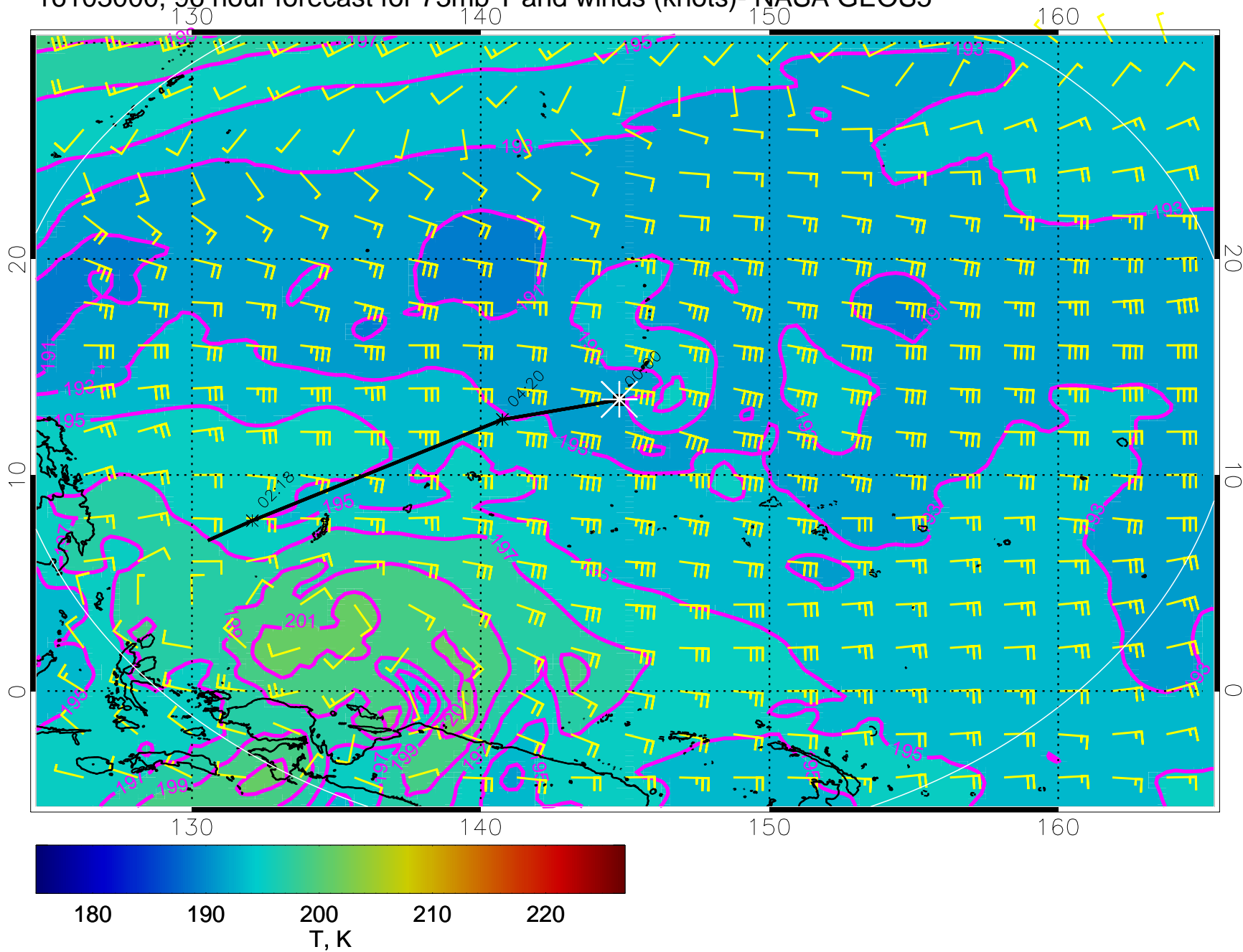
16102912, 84 hour forecast for 73mb T and winds (knots)- NASA GEOS5



16102918, 90 hour forecast for 73mb T and winds (knots)- NASA GEOS5

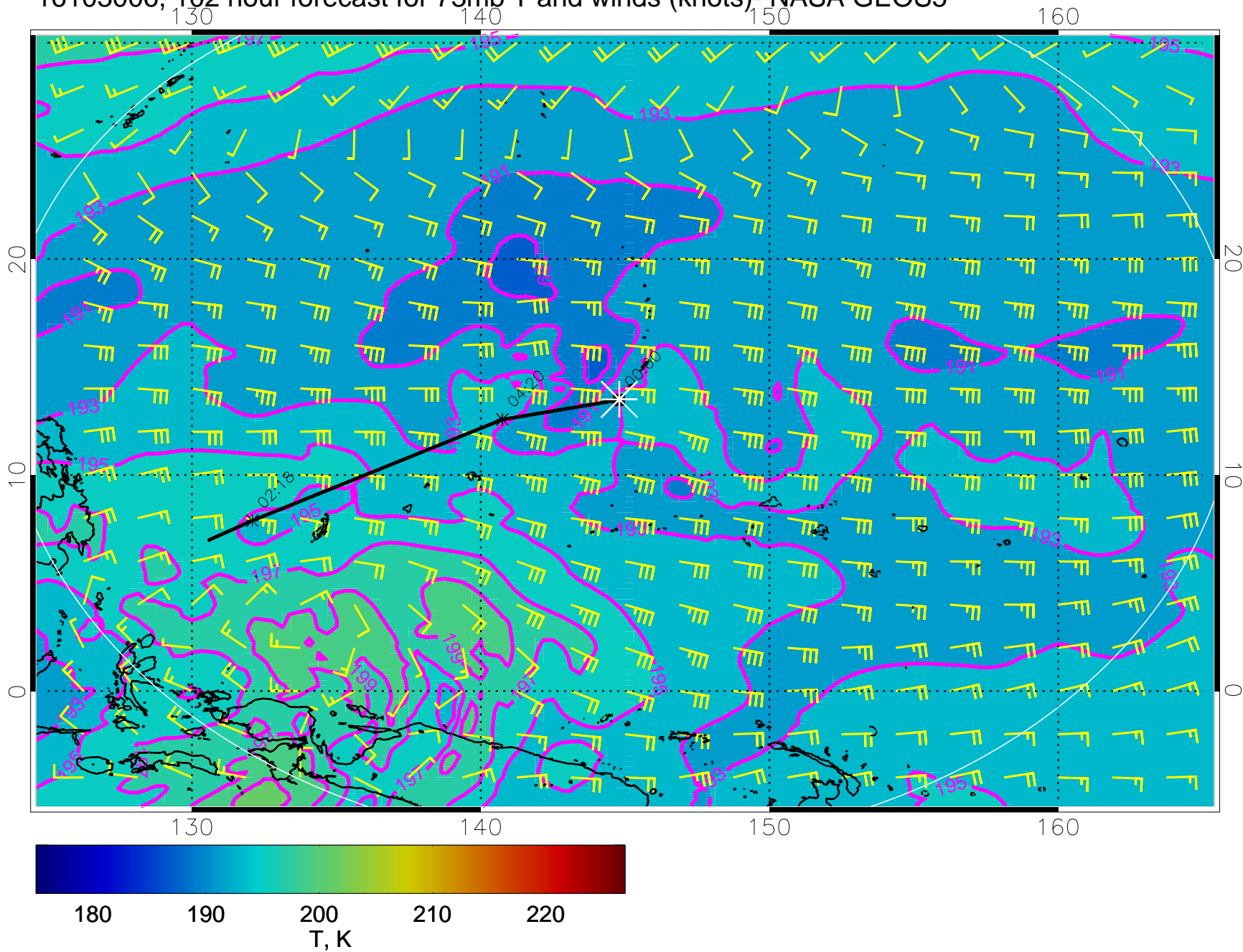


16103000, 96 hour forecast for 73mb T and winds (knots)- NASA GEOS5

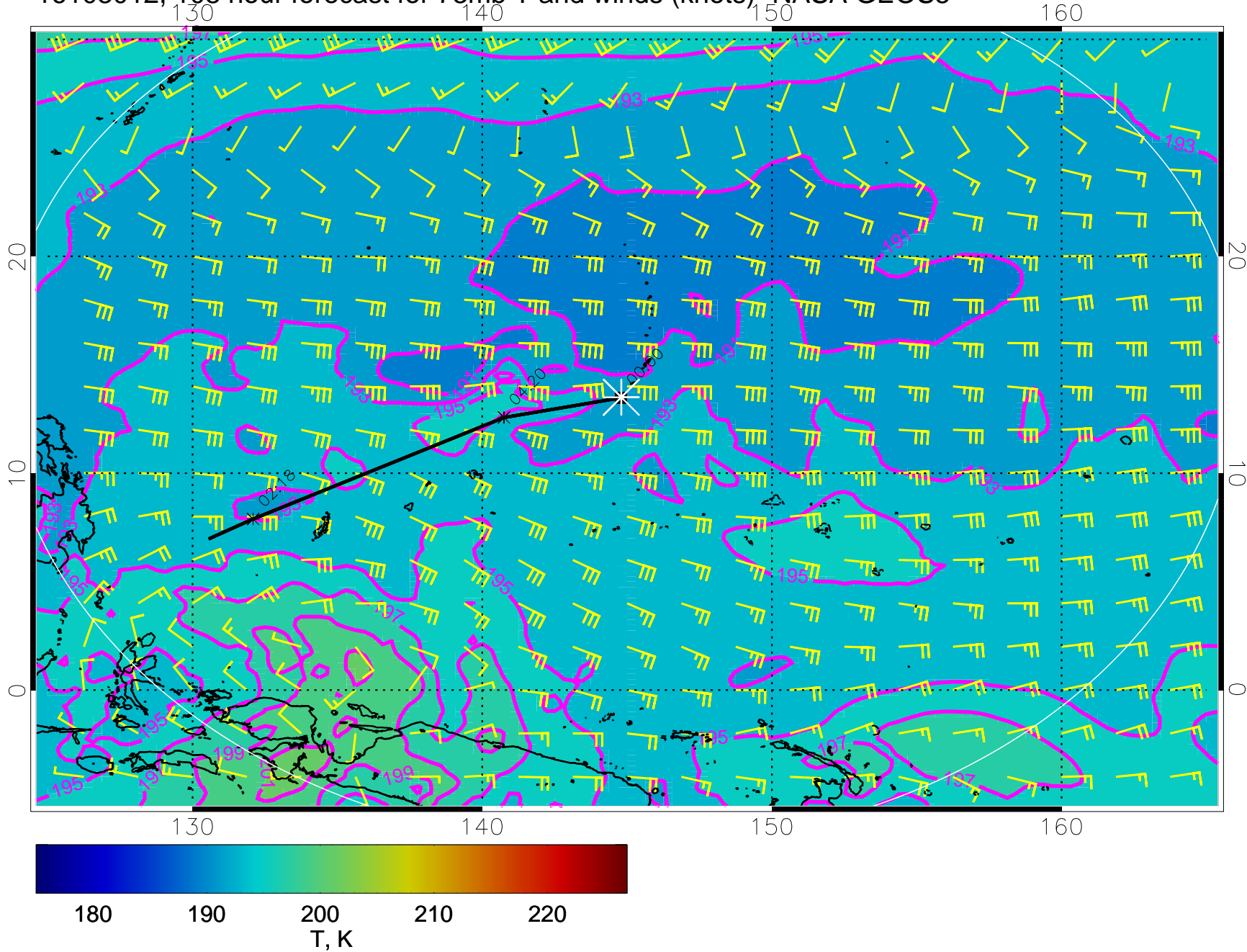




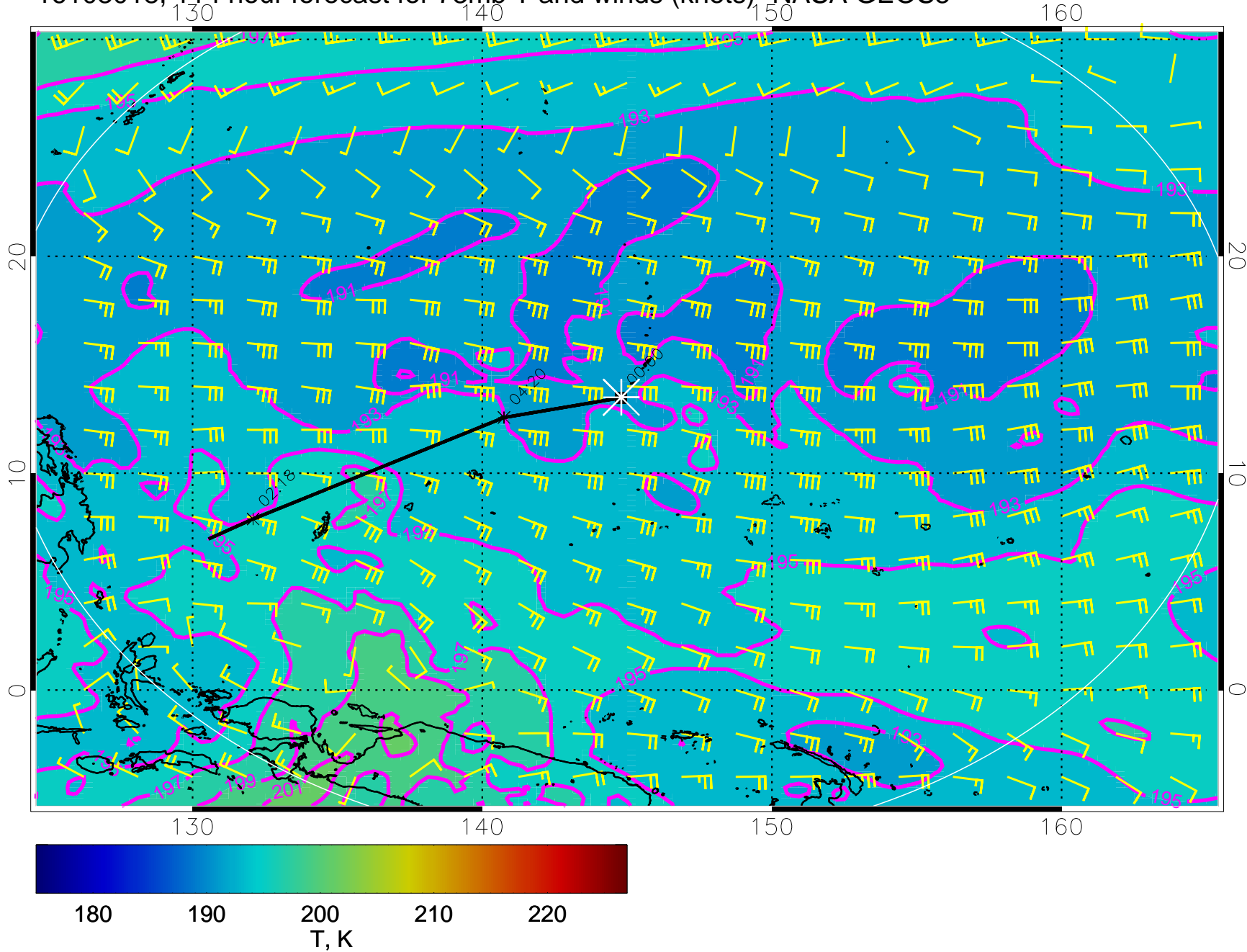
16103006, 102 hour forecast for 73mb T and winds (knots)- NASA GEOS5



16103012, 108 hour forecast for 73mb T and winds (knots)- NASA GEOS5



16103018, 114 hour forecast for 73mb T and winds (knots)- NASA GEOS5



16103100, 120 hour forecast for 73mb T and winds (knots)- NASA GEOS5

