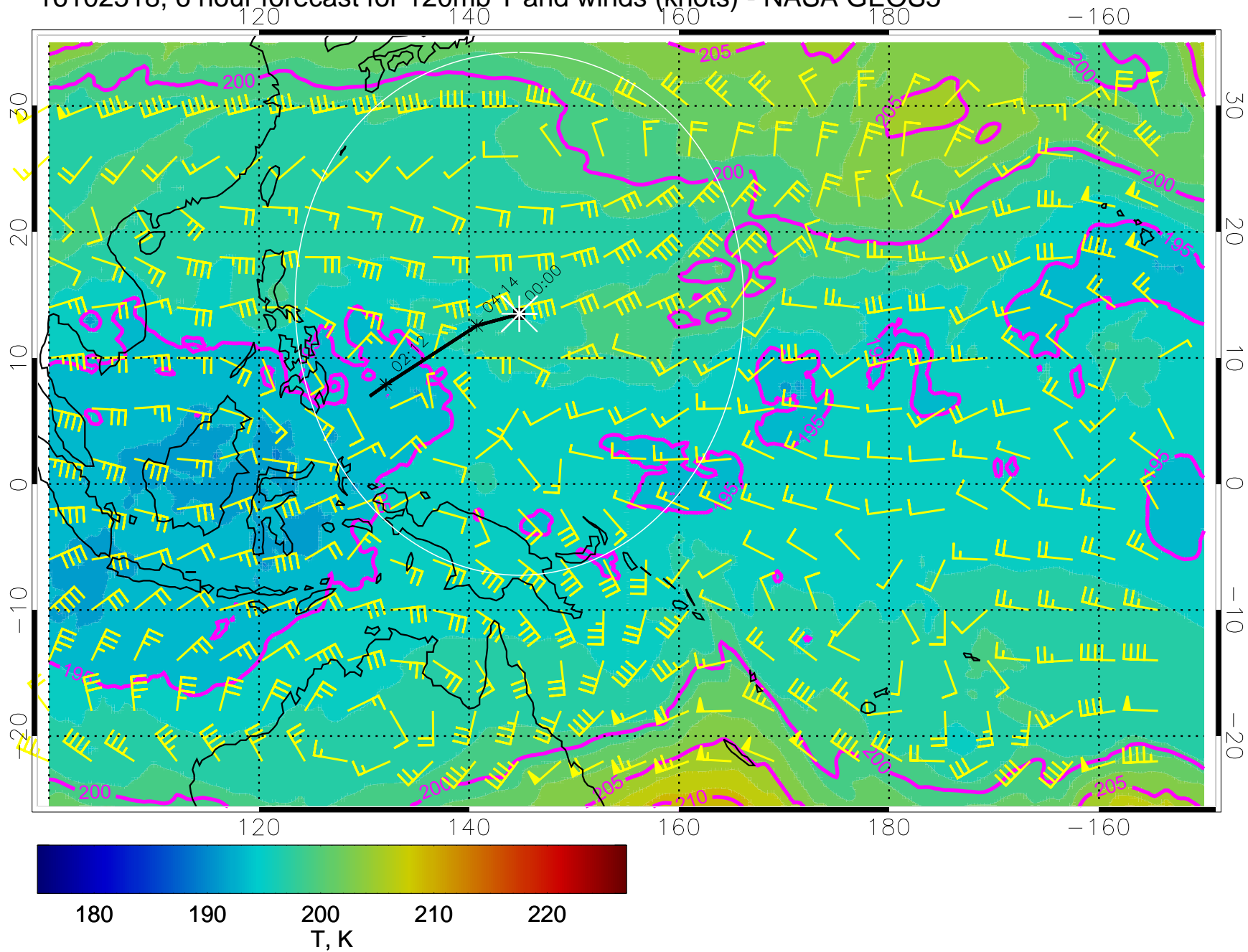
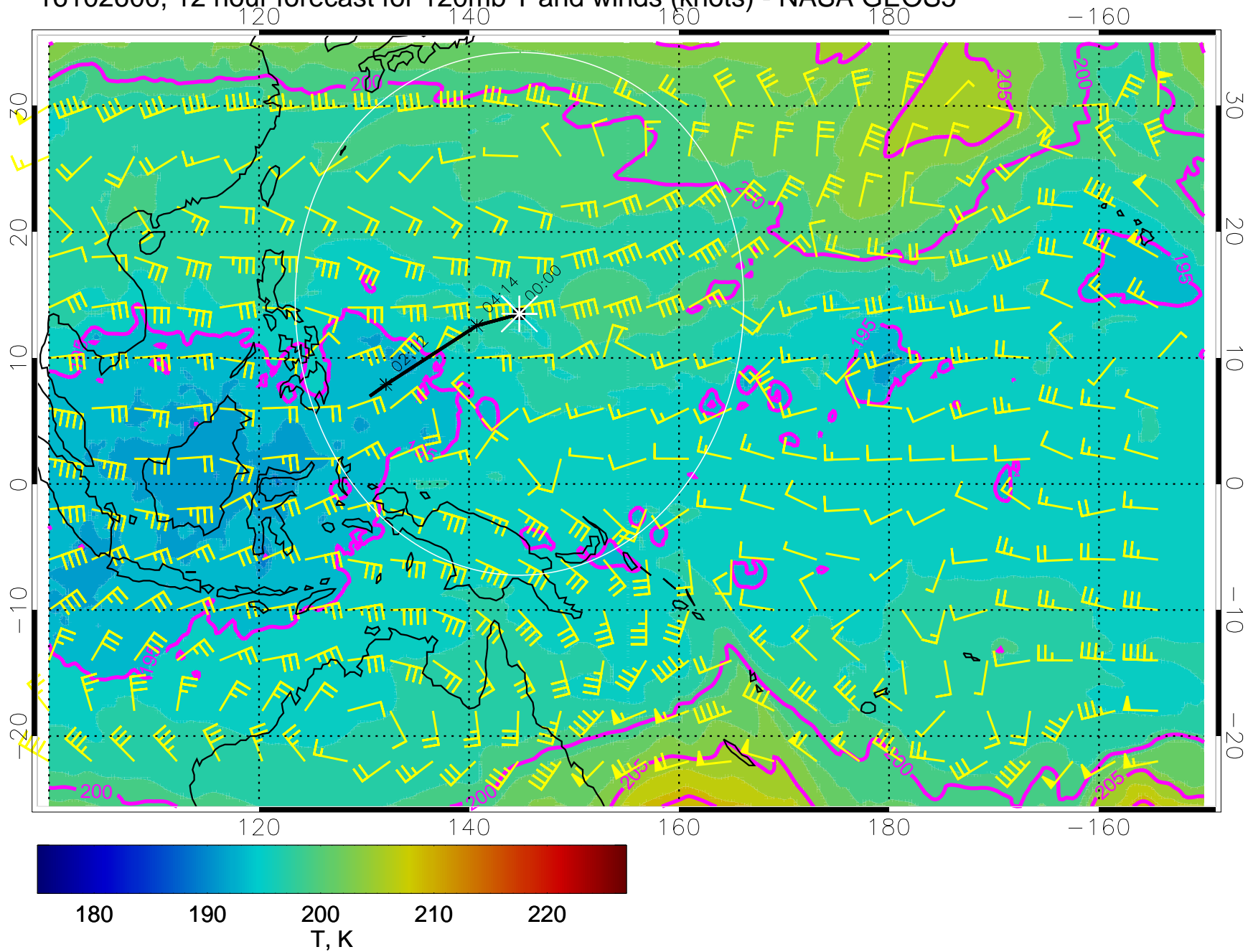


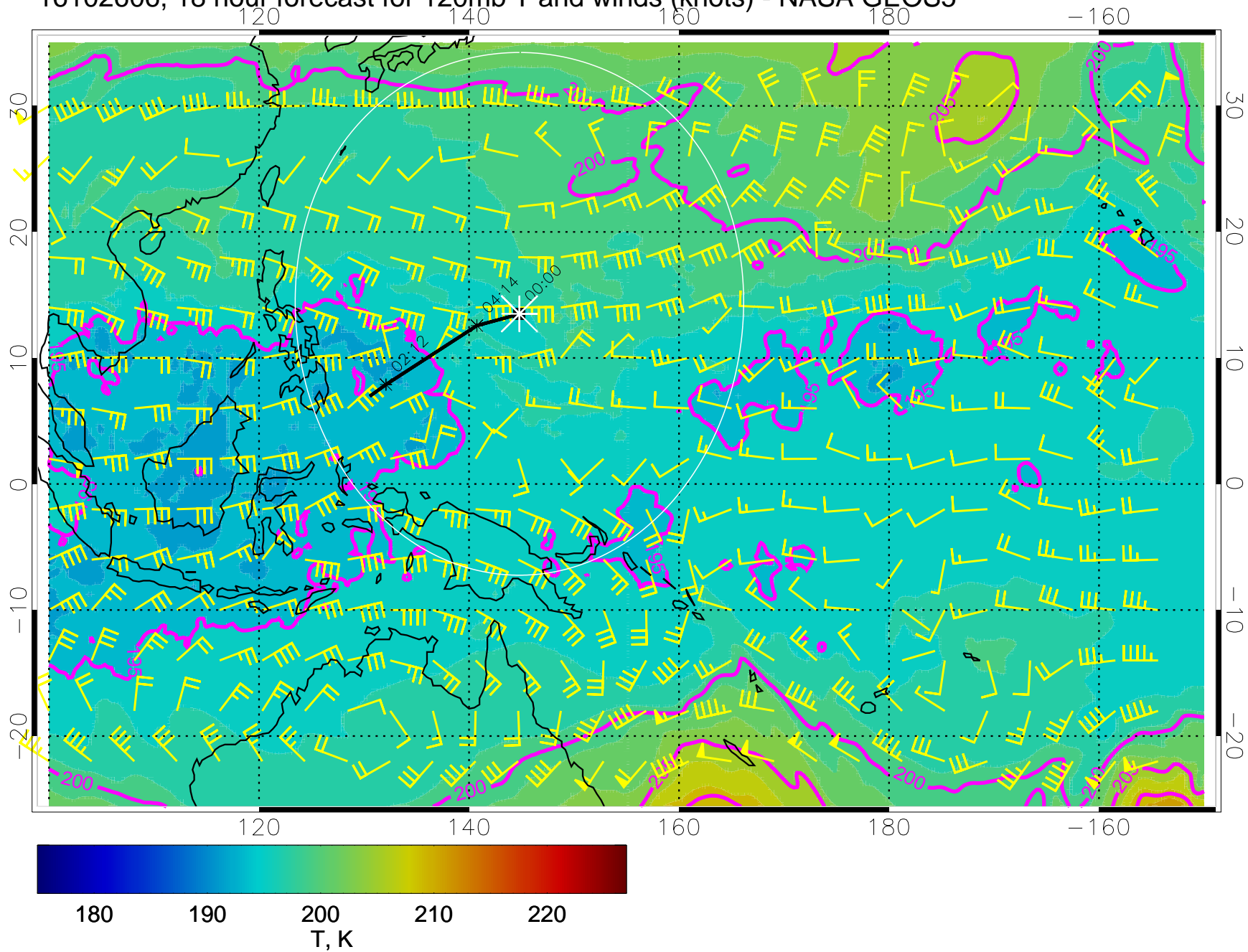
16102518, 6 hour forecast for 120mb T and winds (knots) - NASA GEOS5



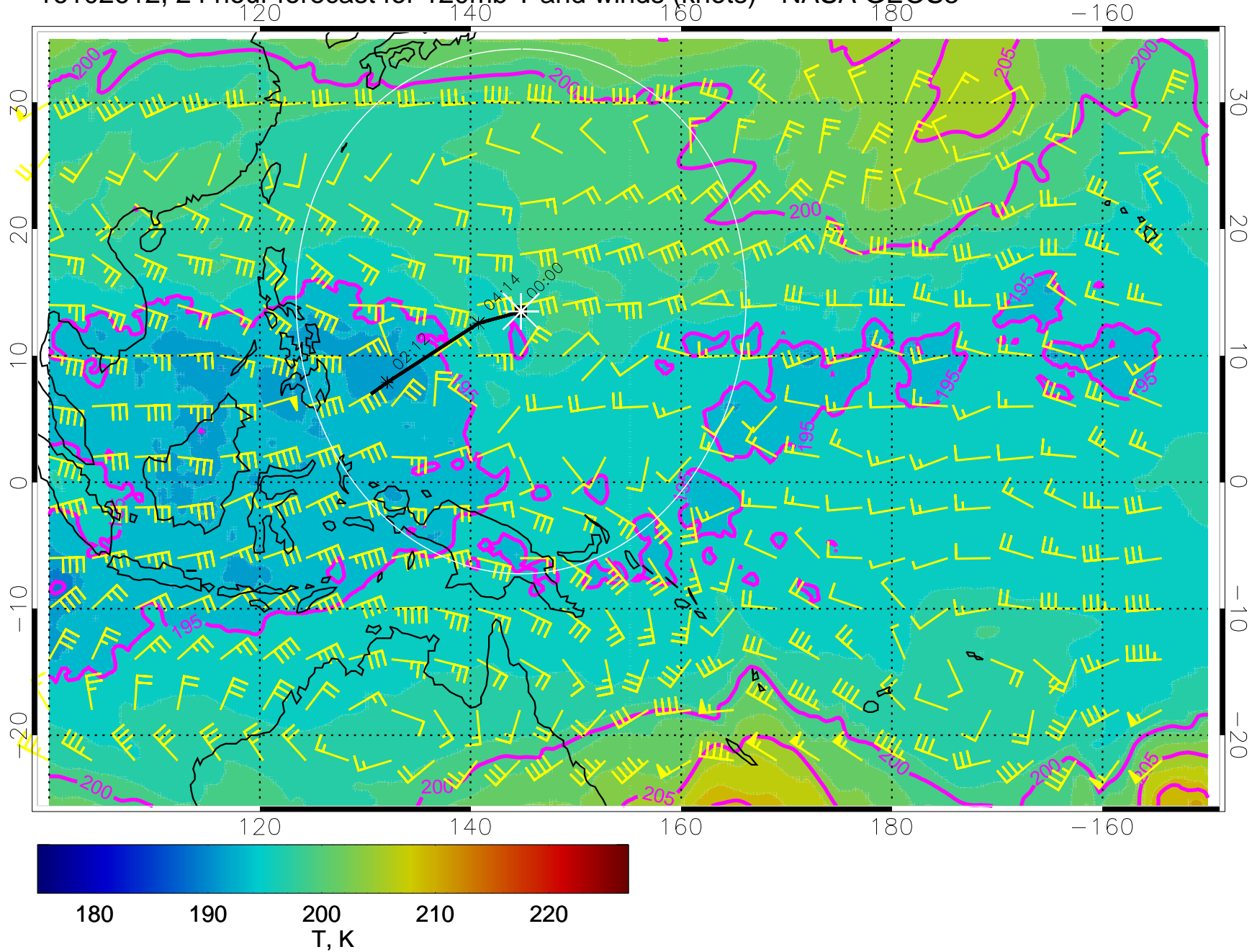
16102600, 12 hour forecast for 120mb T and winds (knots) - NASA GEOS5



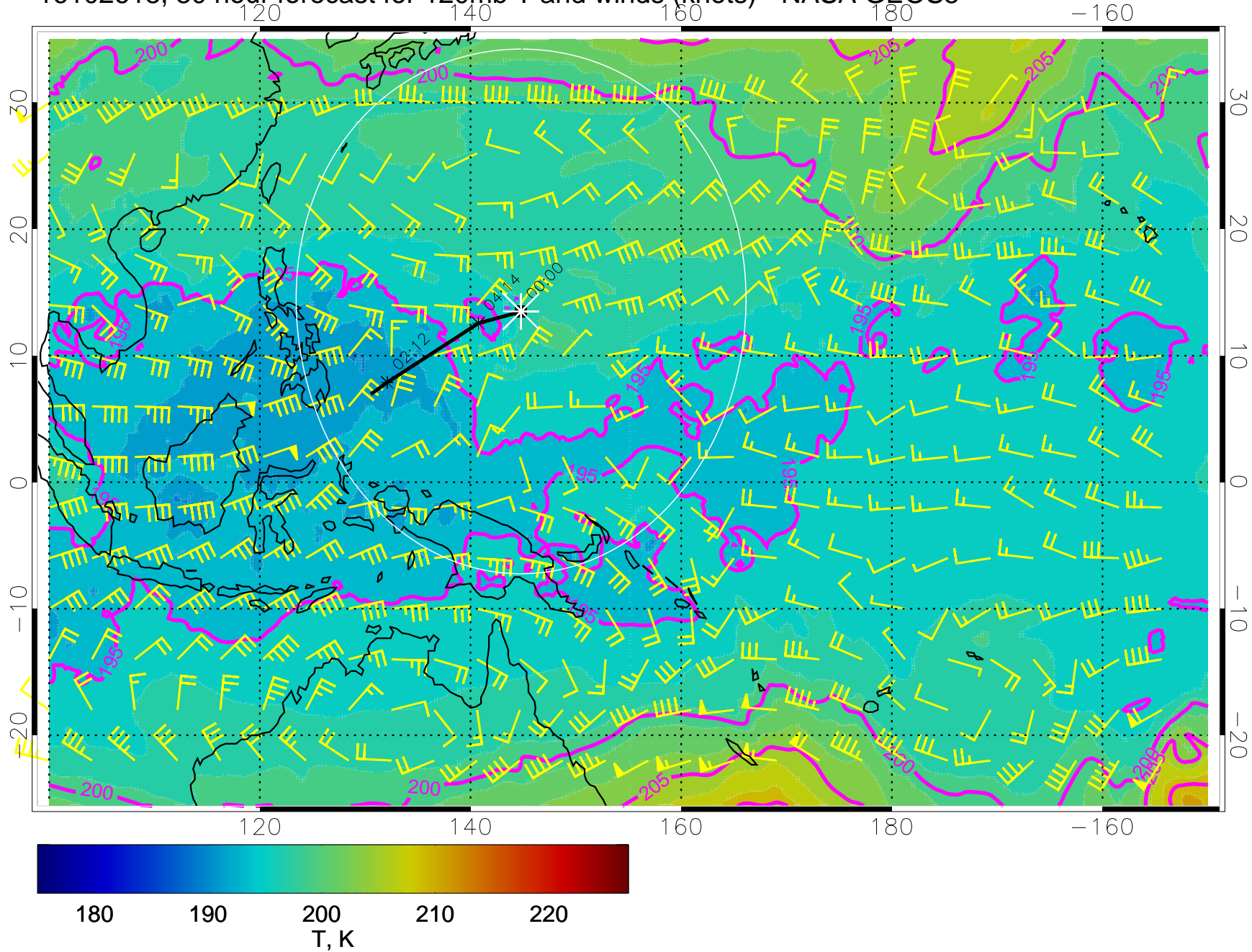
16102606, 18 hour forecast for 120mb T and winds (knots) - NASA GEOS5



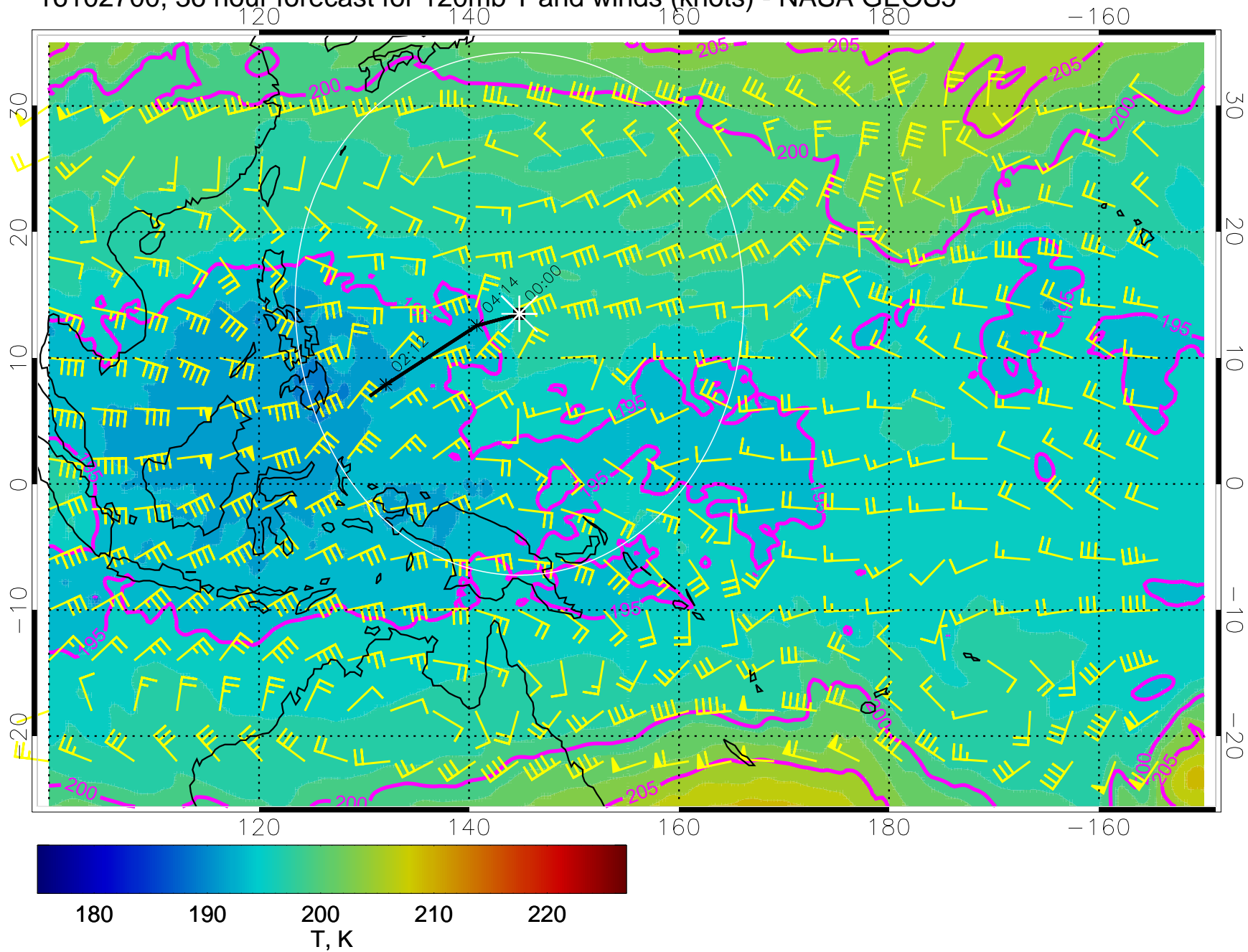
16102612, 24 hour forecast for 120mb T and winds (knots) - NASA GEOS5



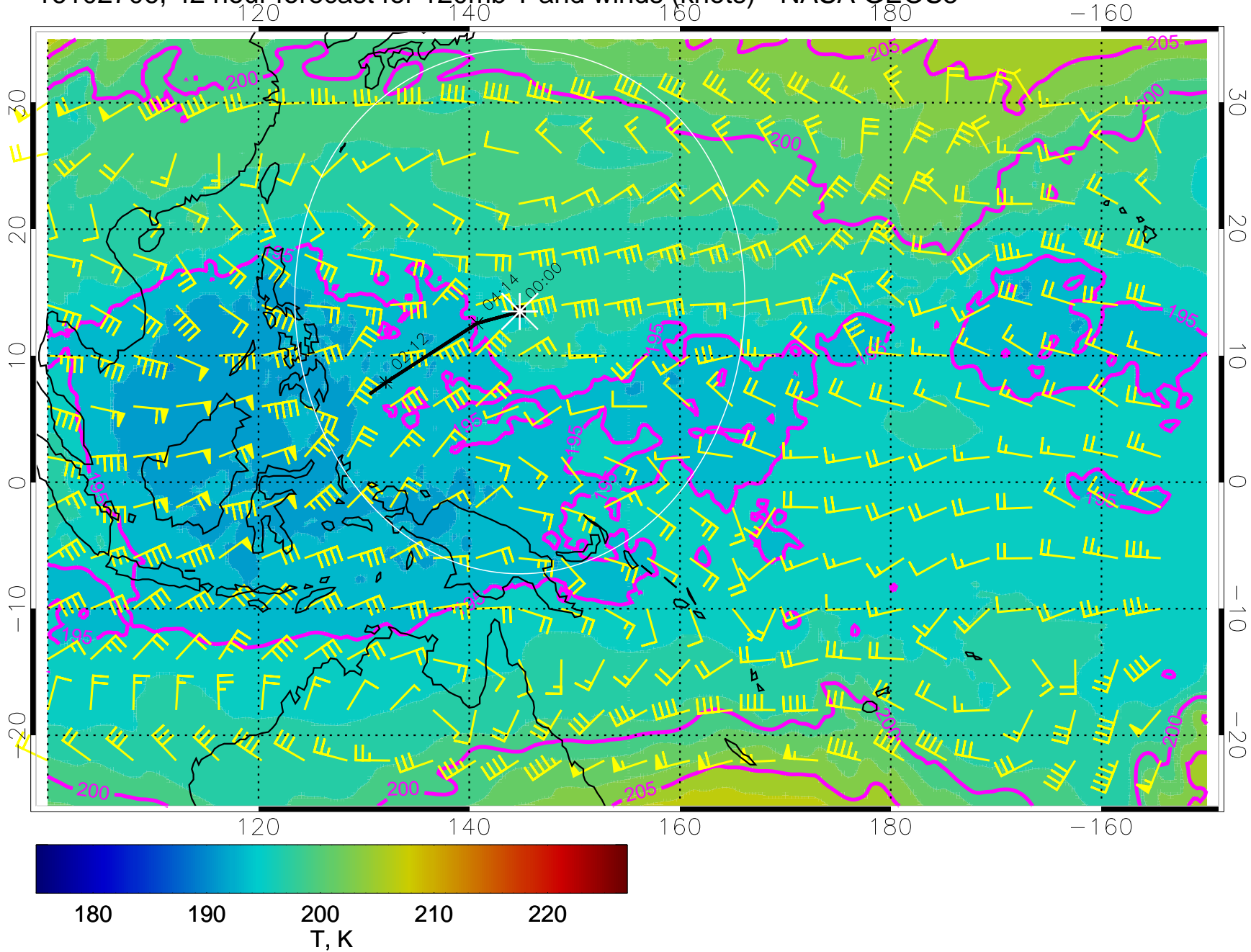
16102618, 30 hour forecast for 120mb T and winds (knots) - NASA GEOS5



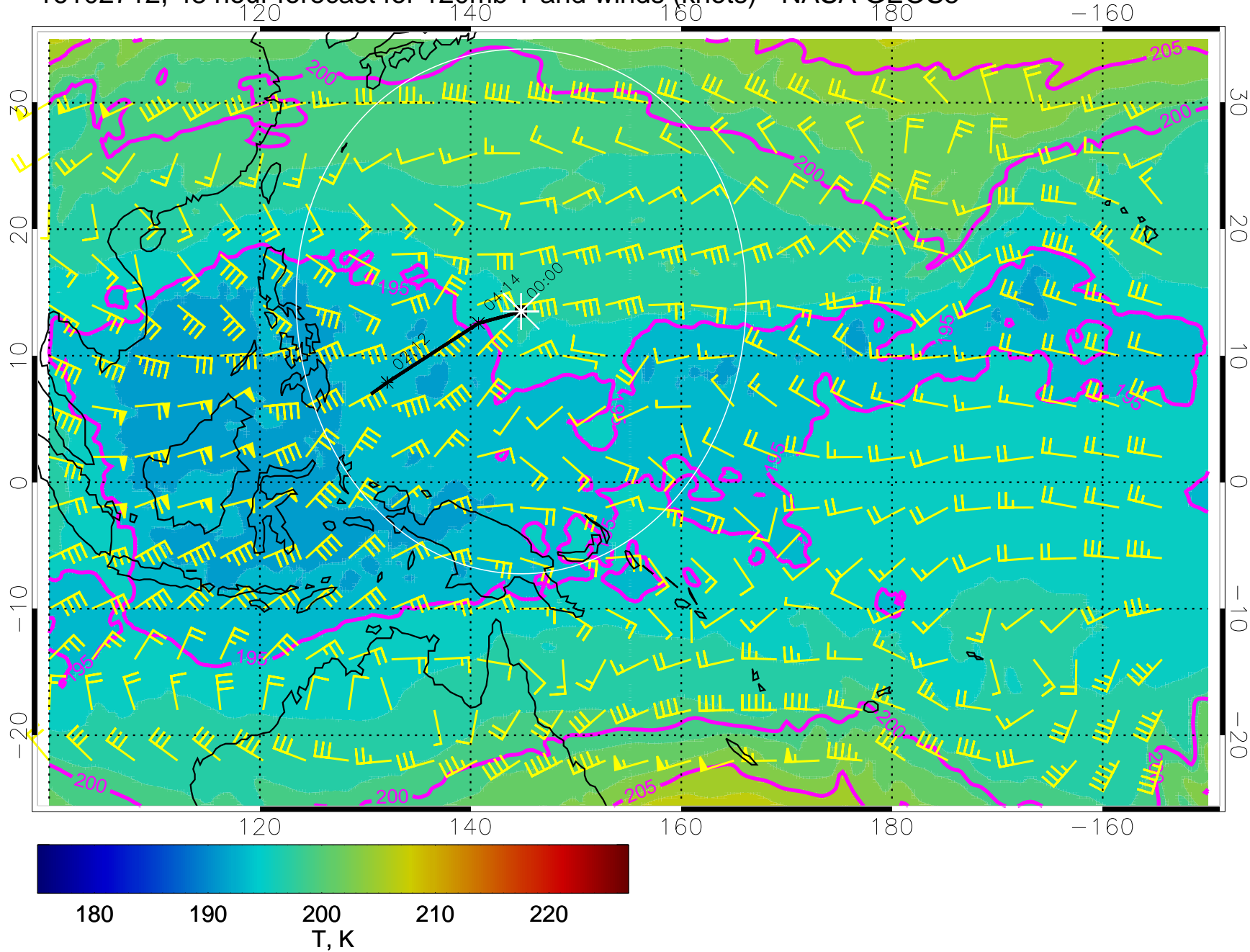
16102700, 36 hour forecast for 120mb T and winds (knots) - NASA GEOS5



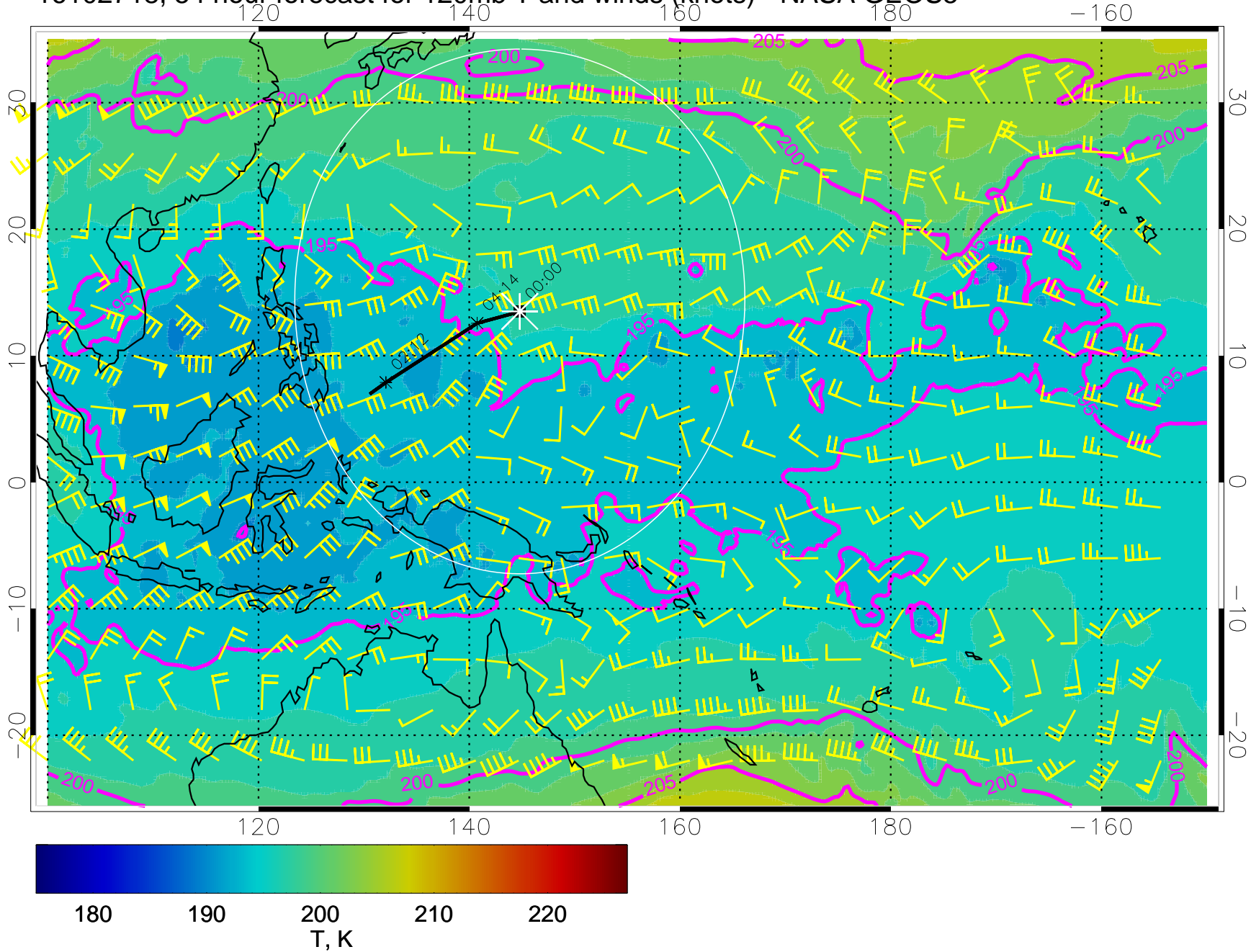
16102706, 42 hour forecast for 120mb T and winds (knots) - NASA GEOS5



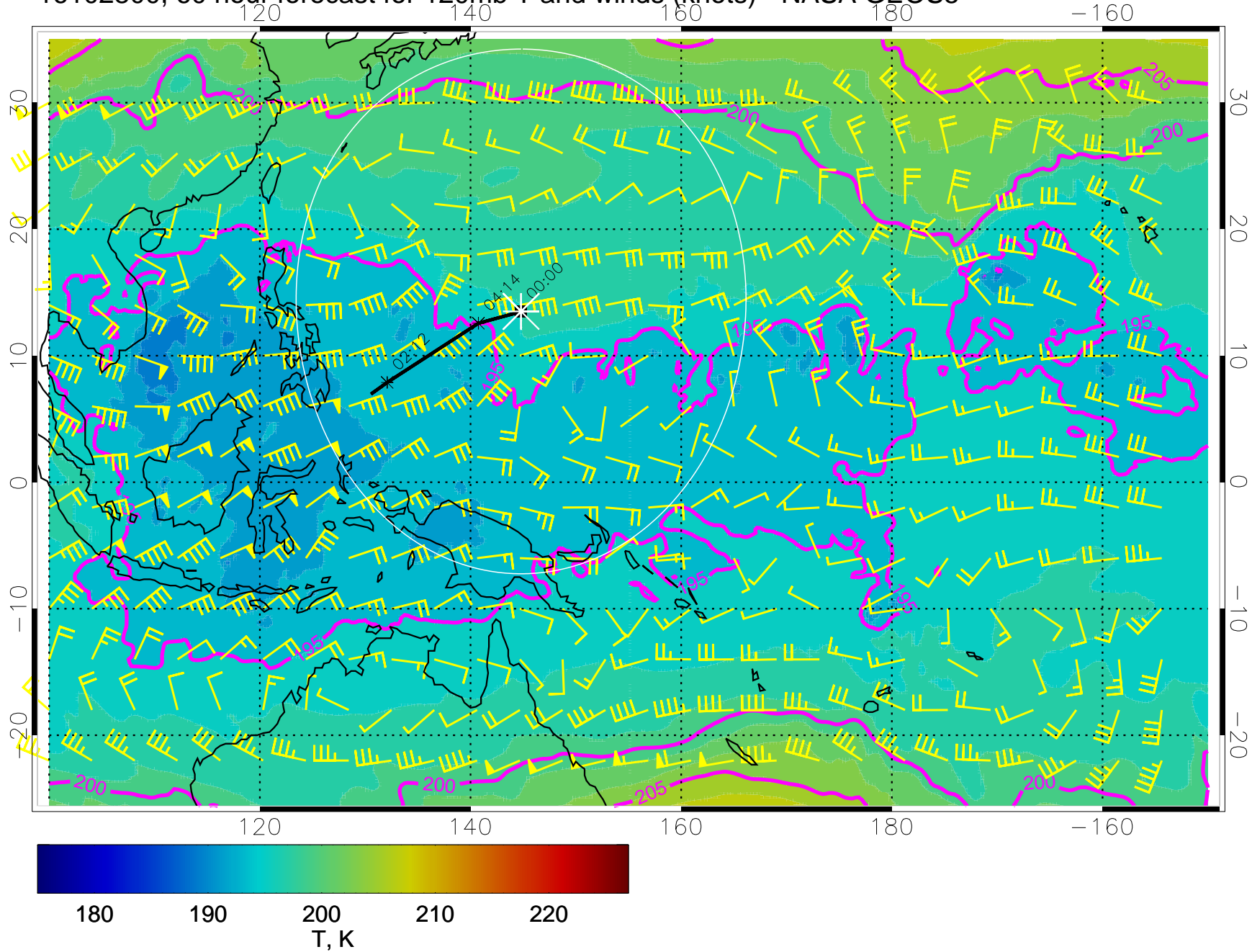
16102712, 48 hour forecast for 120mb T and winds (knots) - NASA GEOS5



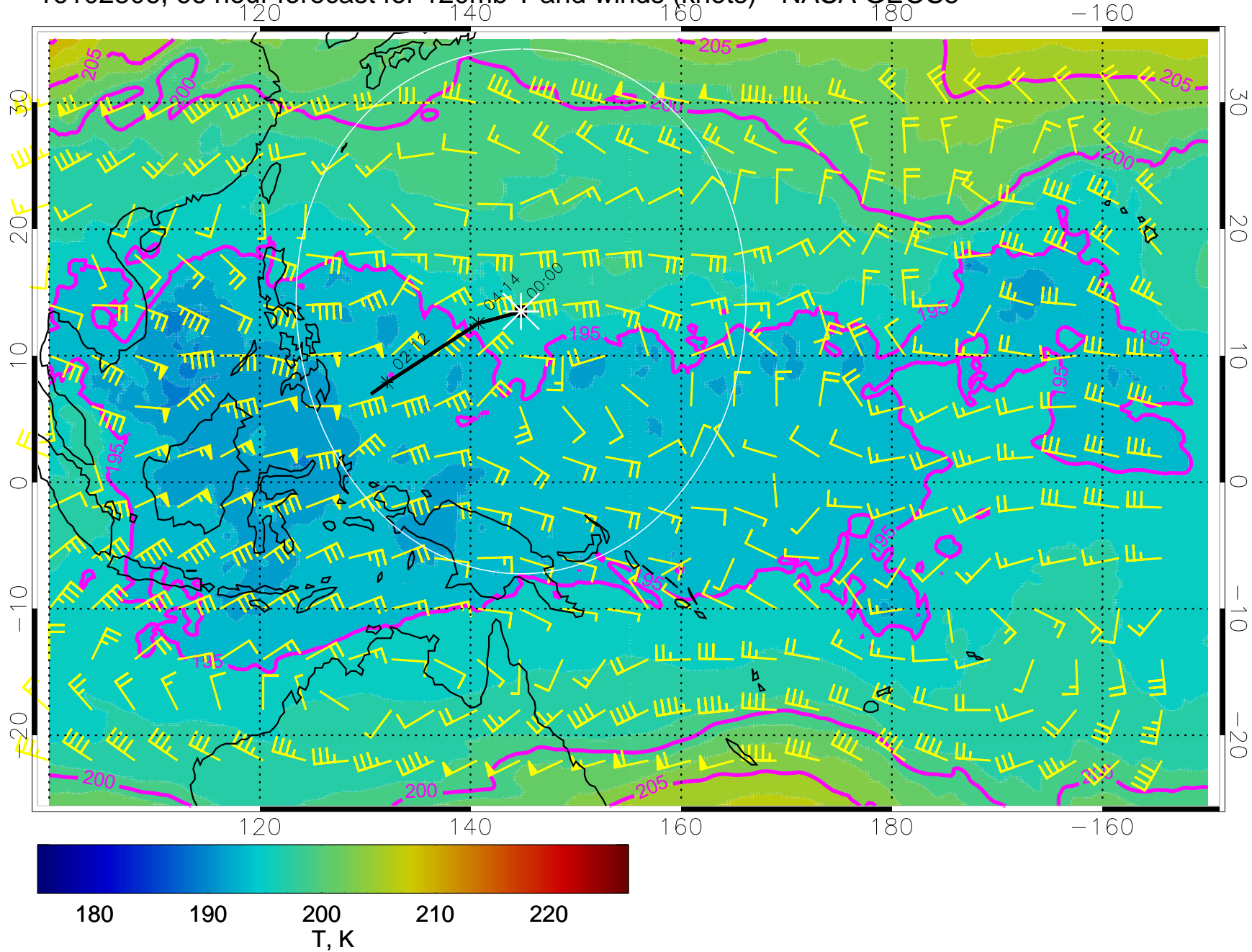
16102718, 54 hour forecast for 120mb T and winds (knots) - NASA GEOS5



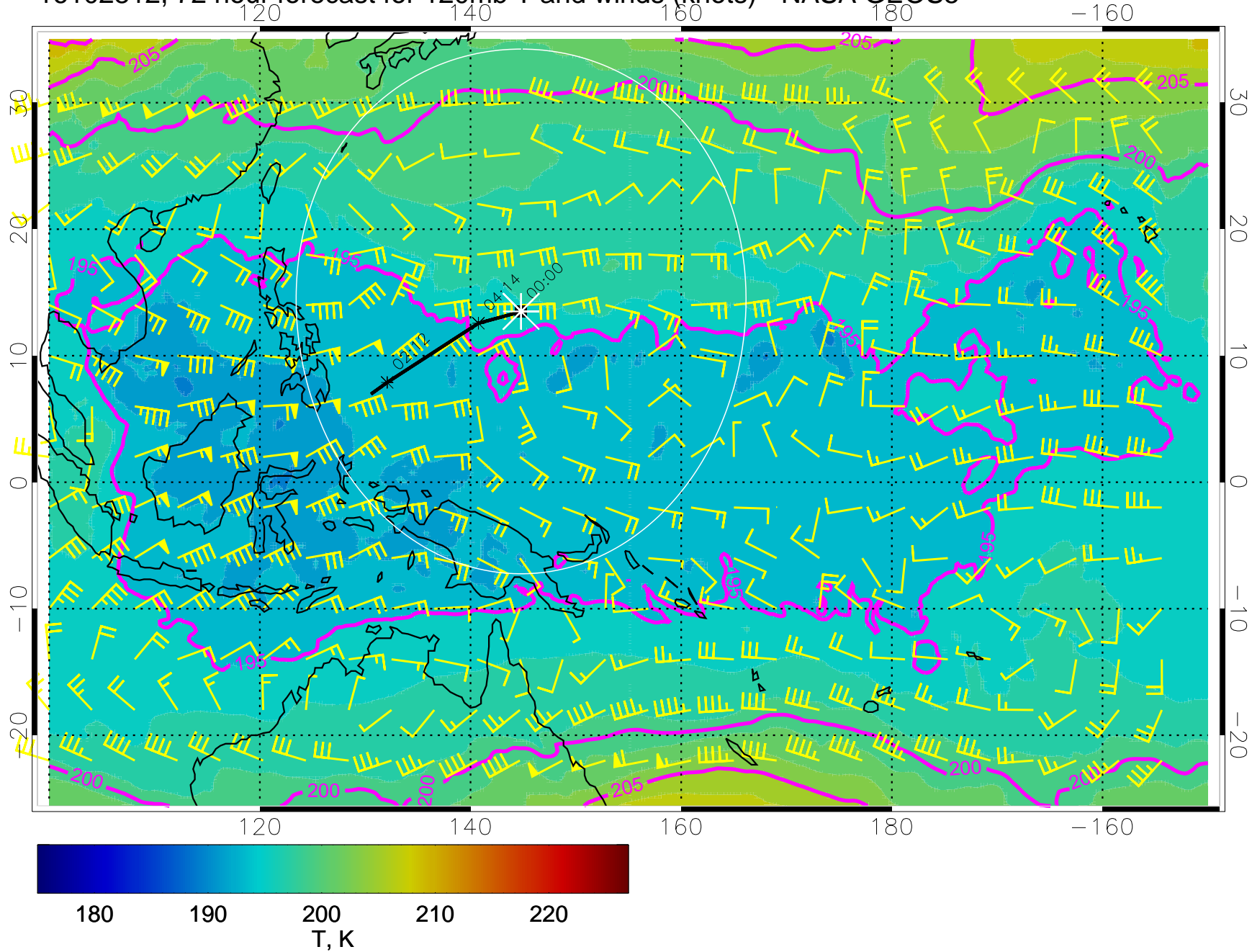
16102800, 60 hour forecast for 120mb T and winds (knots) - NASA GEOS5



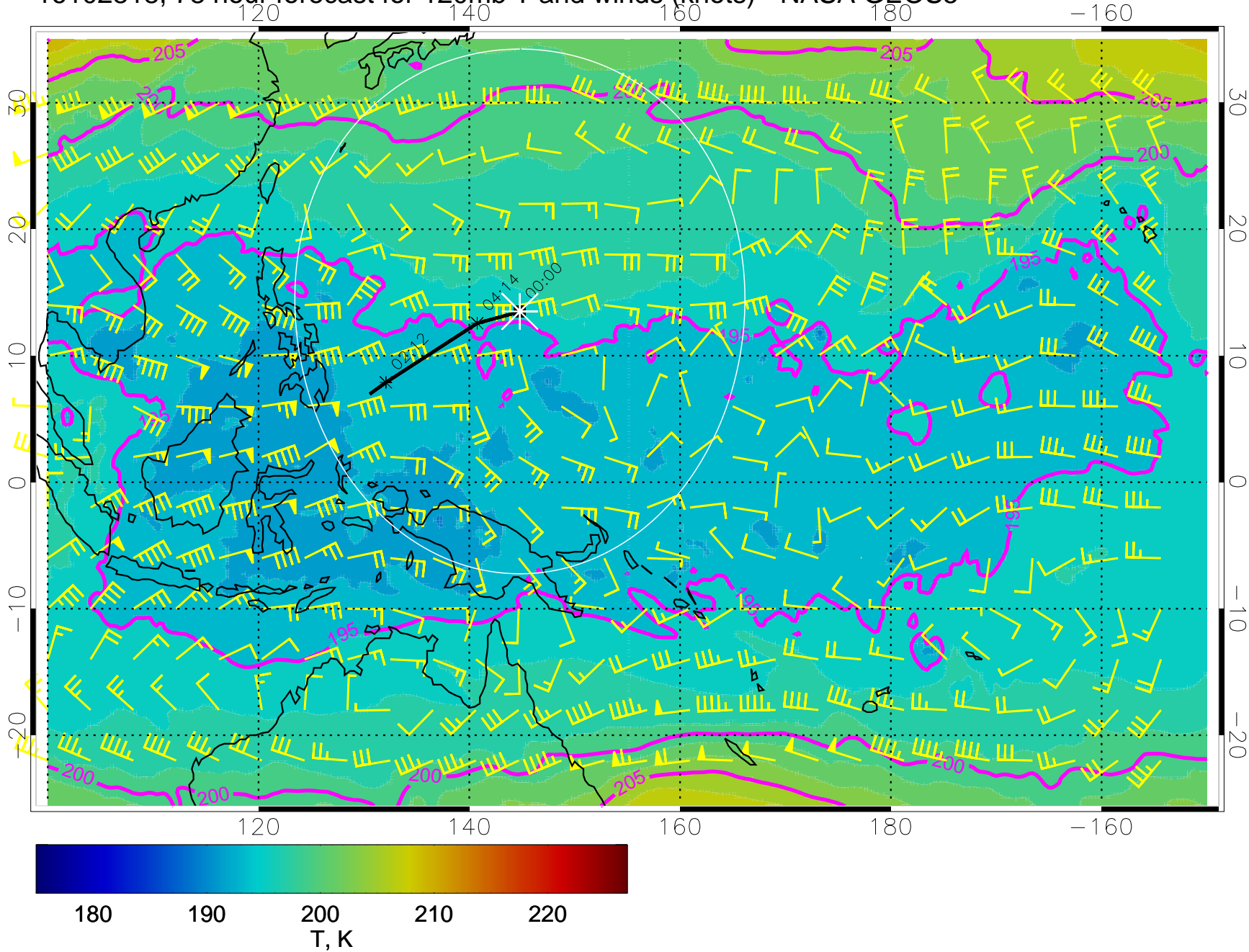
16102806, 66 hour forecast for 120mb T and winds (knots) - NASA GEOS5



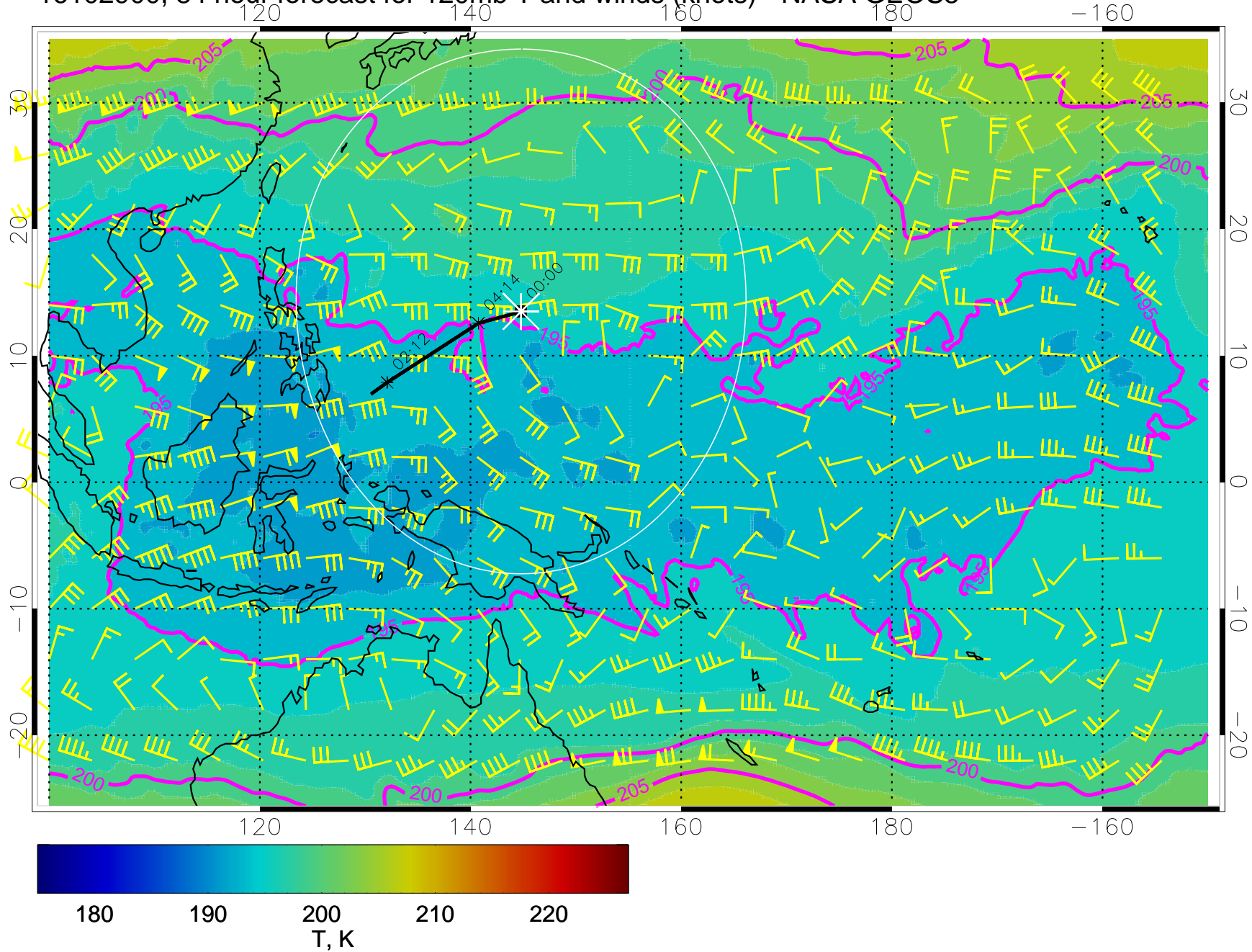
16102812, 72 hour forecast for 120mb T and winds (knots) - NASA GEOS5



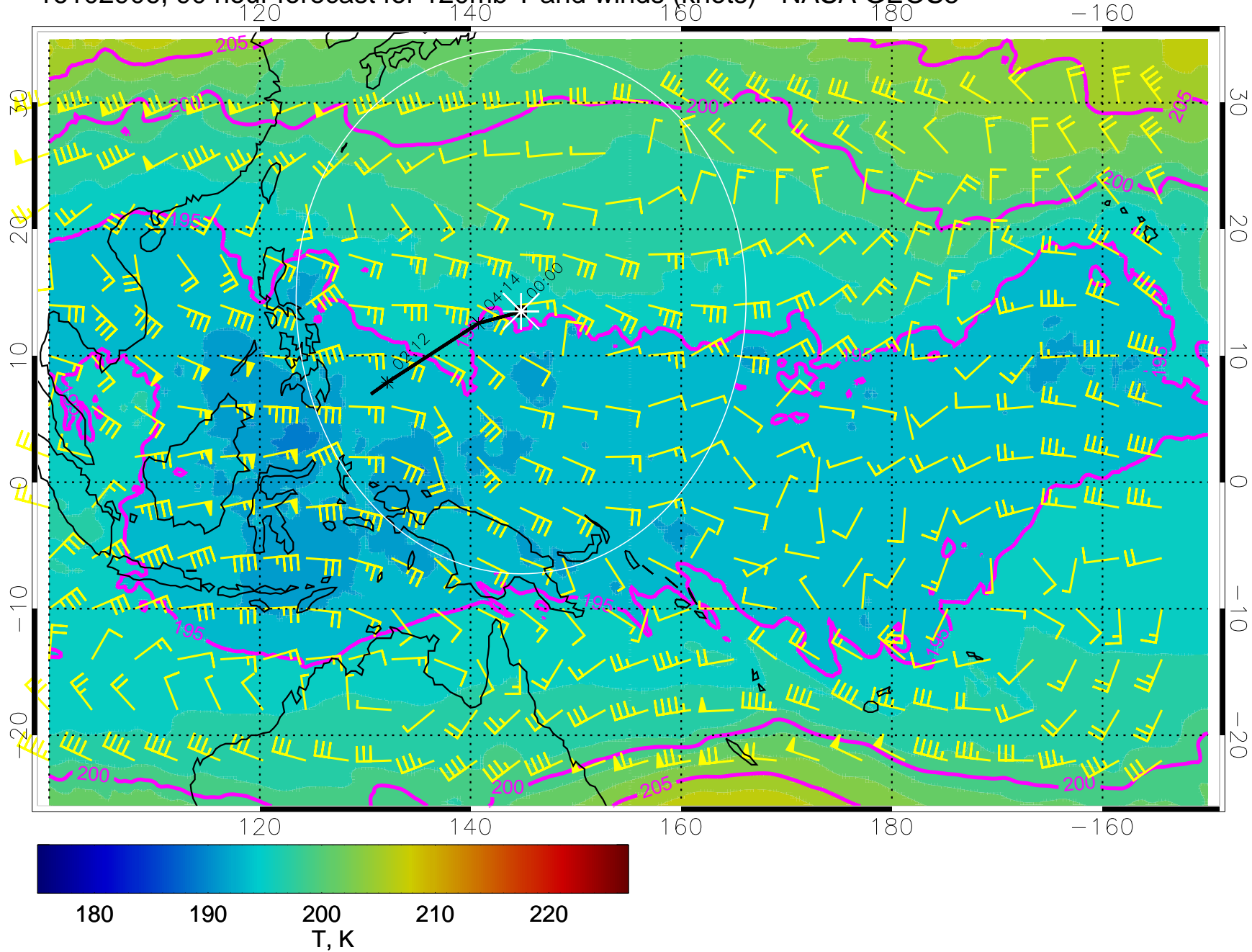
16102818, 78 hour forecast for 120mb T and winds (knots) - NASA GEOS5



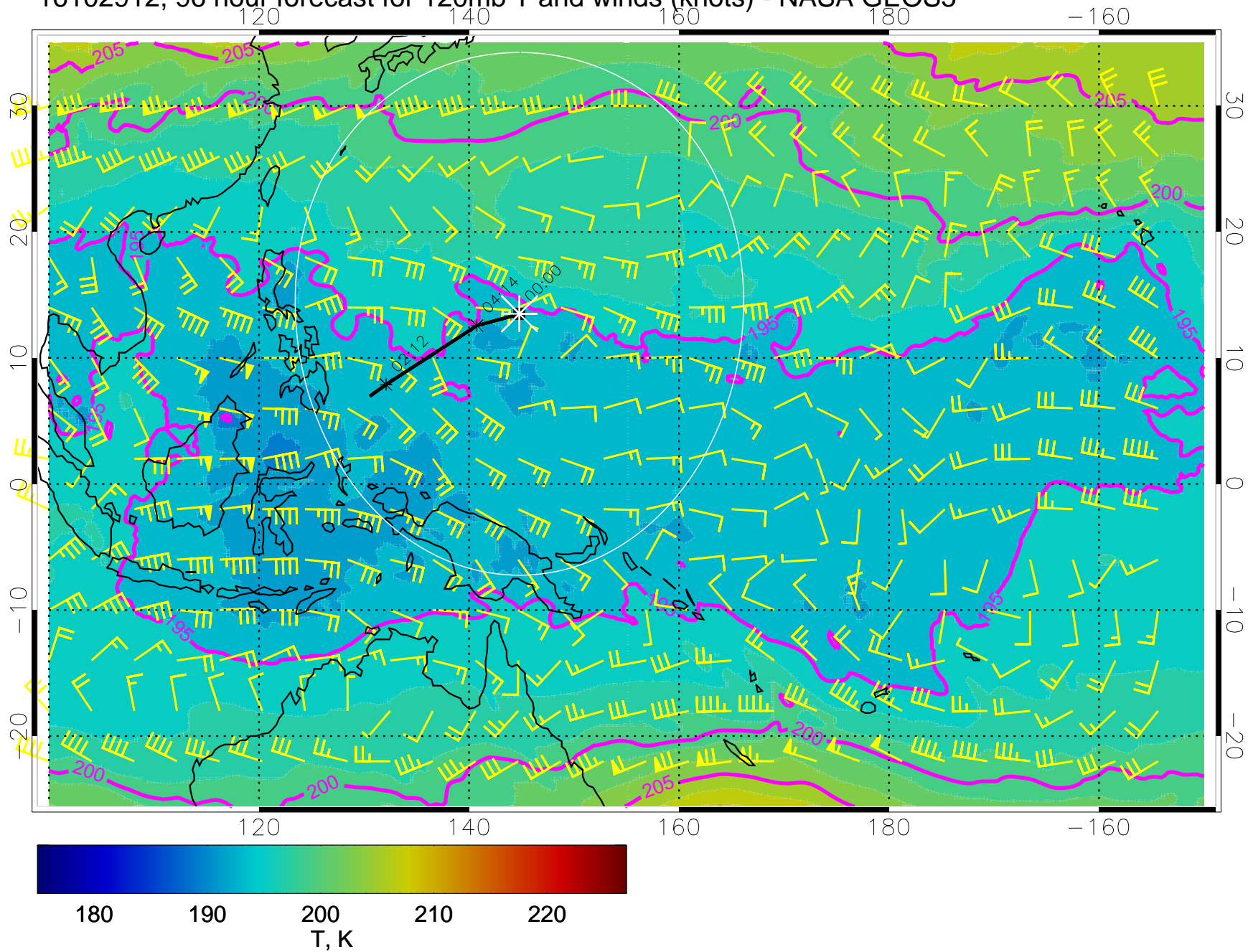
16102900, 84 hour forecast for 120mb T and winds (knots) - NASA GEOS5



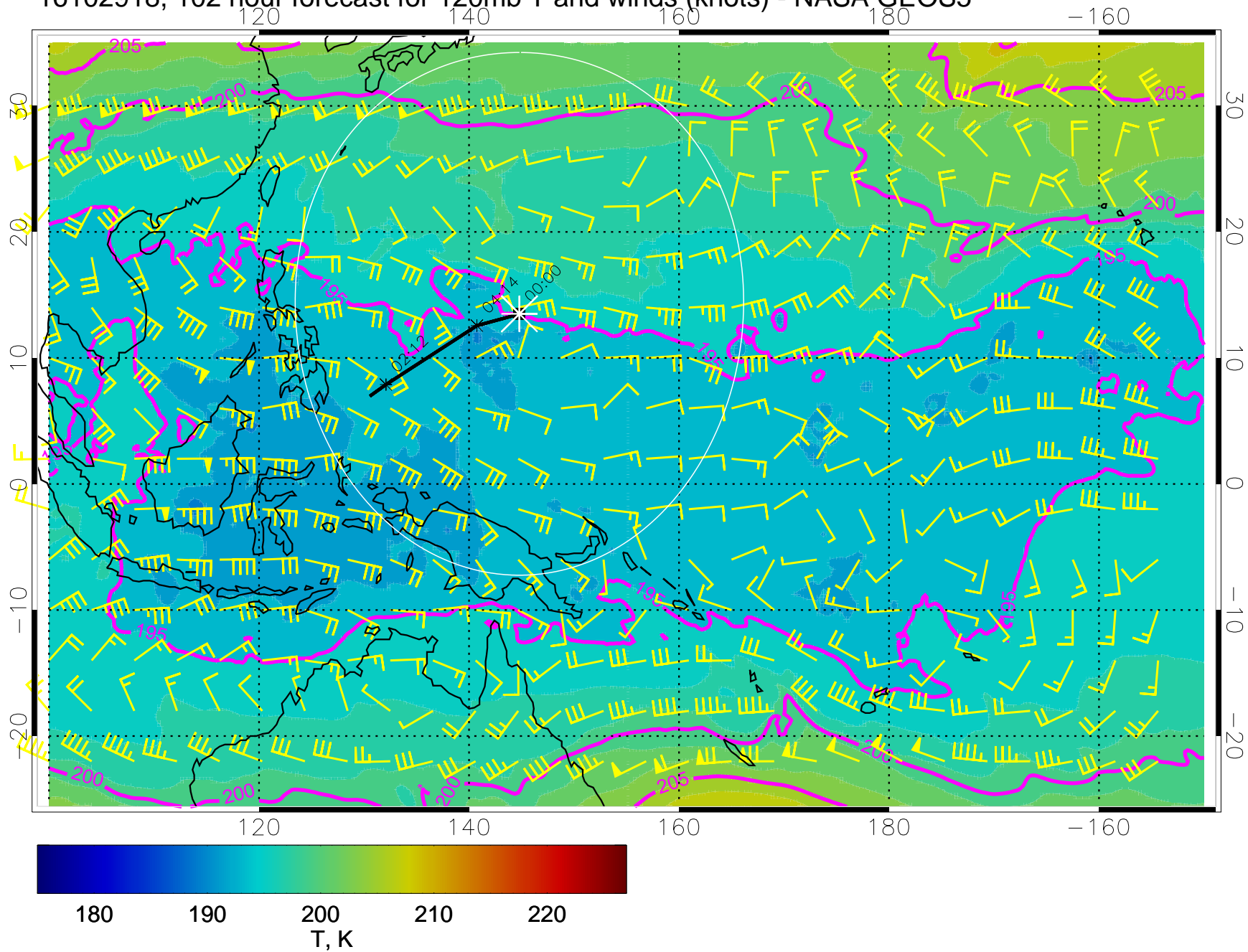
16102906, 90 hour forecast for 120mb T and winds (knots) - NASA GEOS5



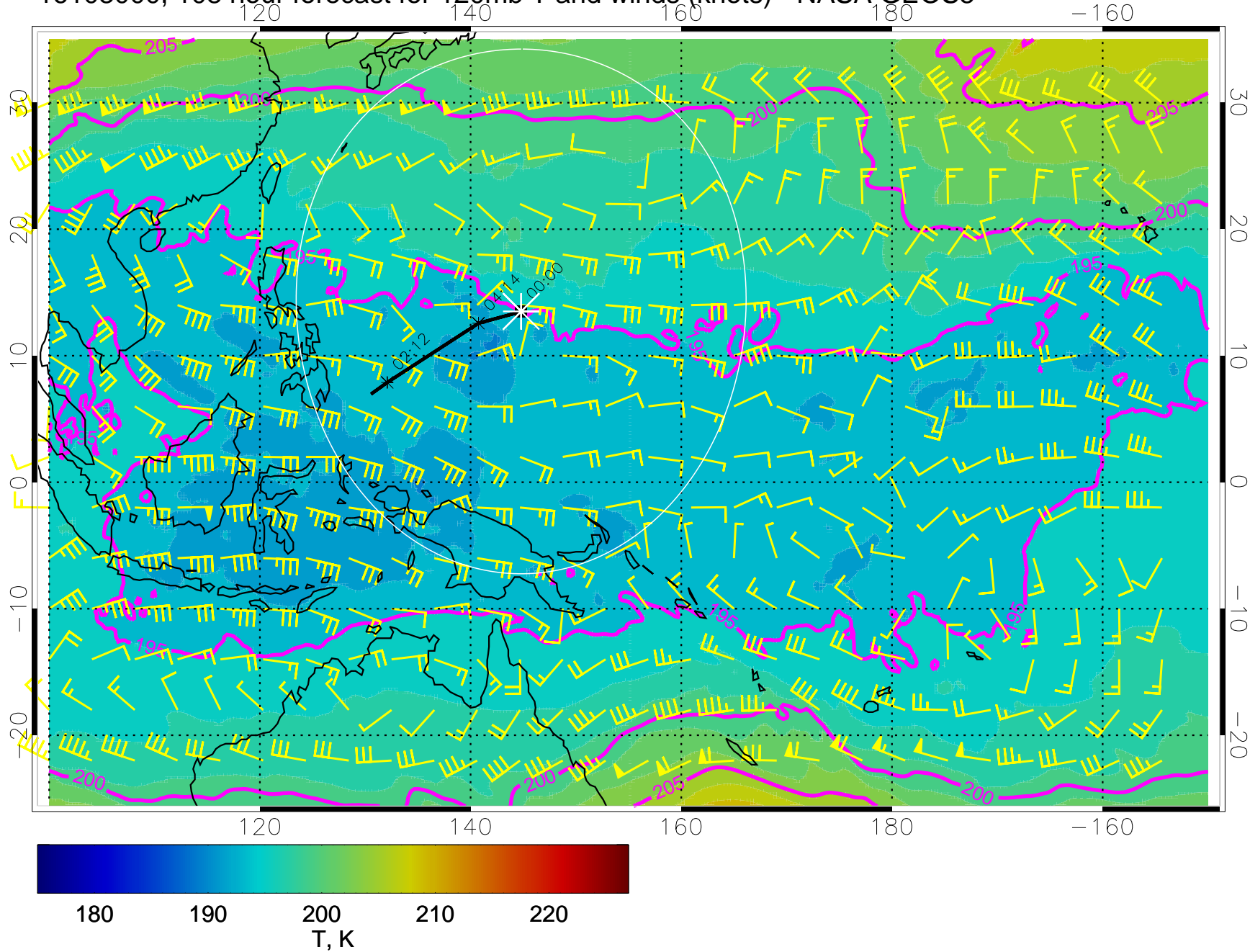
16102912, 96 hour forecast for 120mb T and winds (knots) - NASA GEOS5



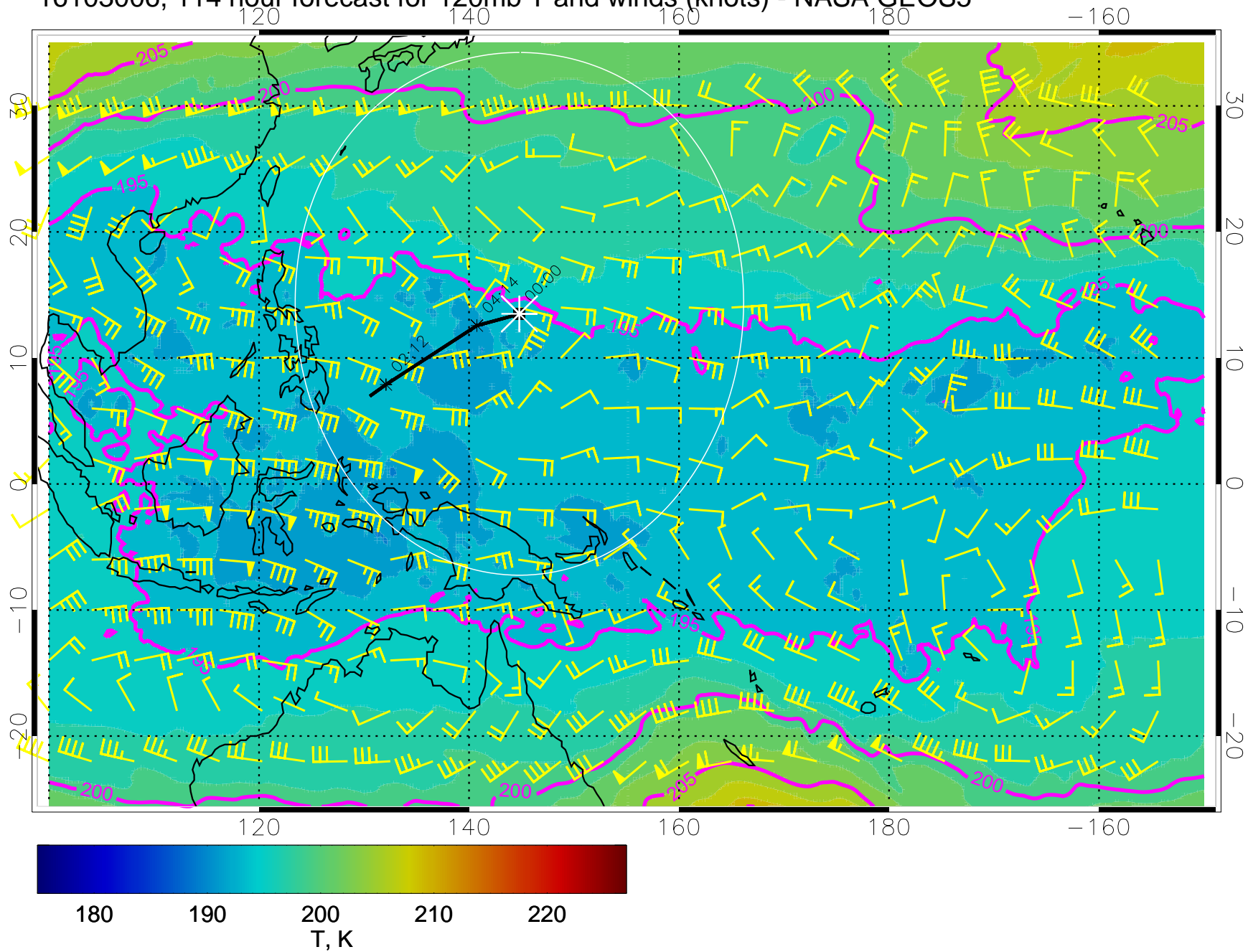
16102918, 102 hour forecast for 120mb T and winds (knots) - NASA GEOS5



16103000, 108 hour forecast for 120mb T and winds (knots) - NASA GEOS5



16103006, 114 hour forecast for 120mb T and winds (knots) - NASA GEOS5



16103012, 120 hour forecast for 120mb T and winds (knots) - NASA GEOS5

