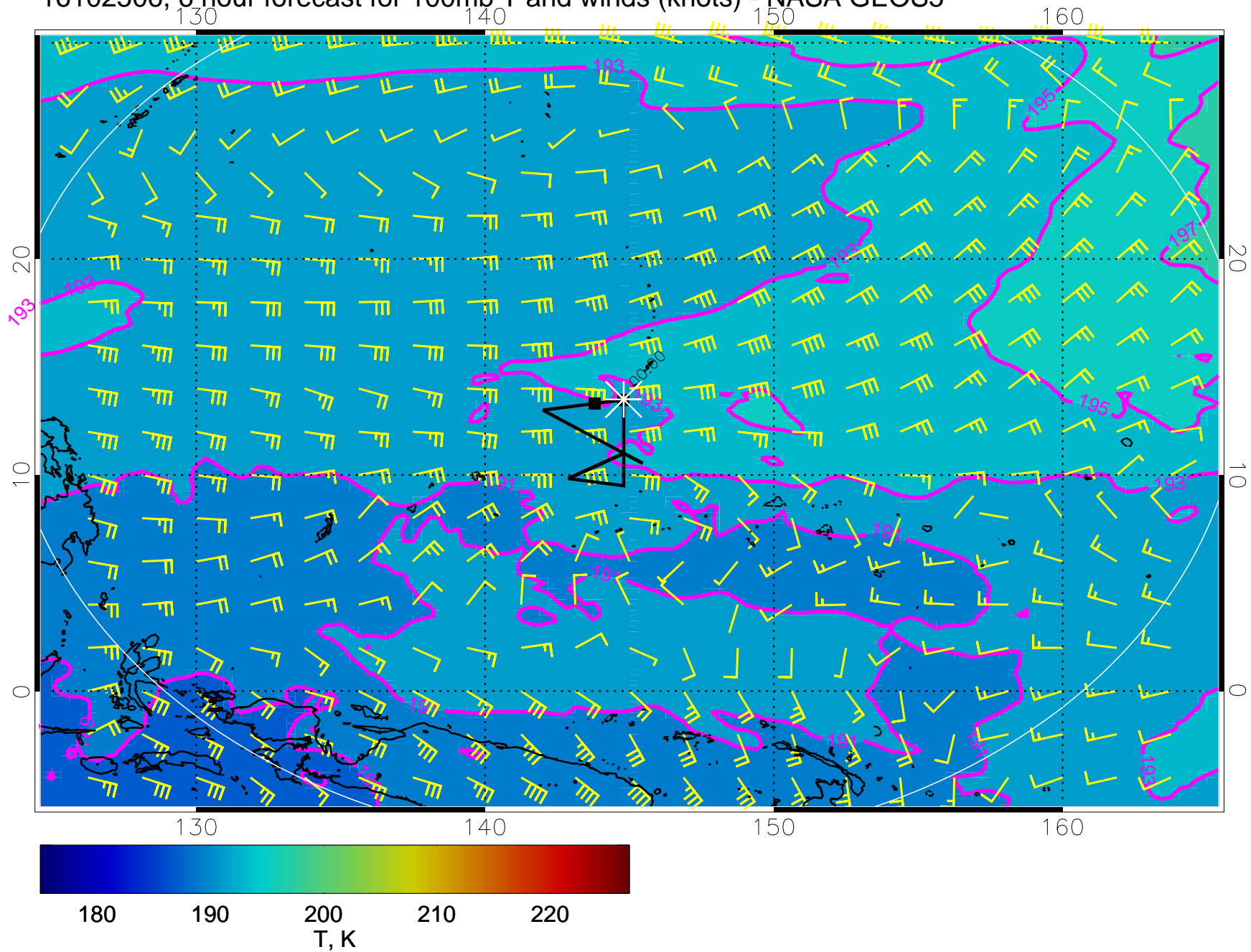
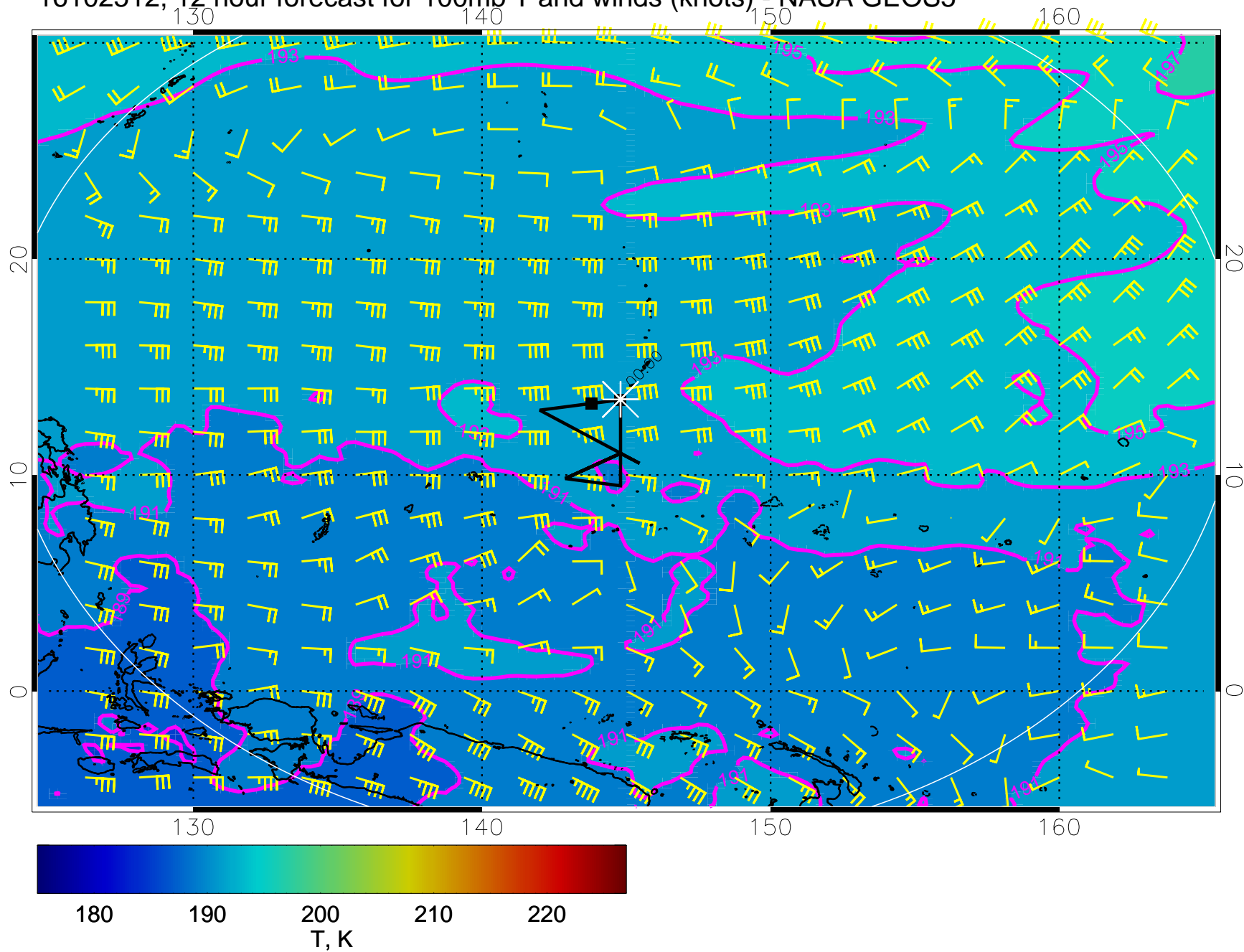


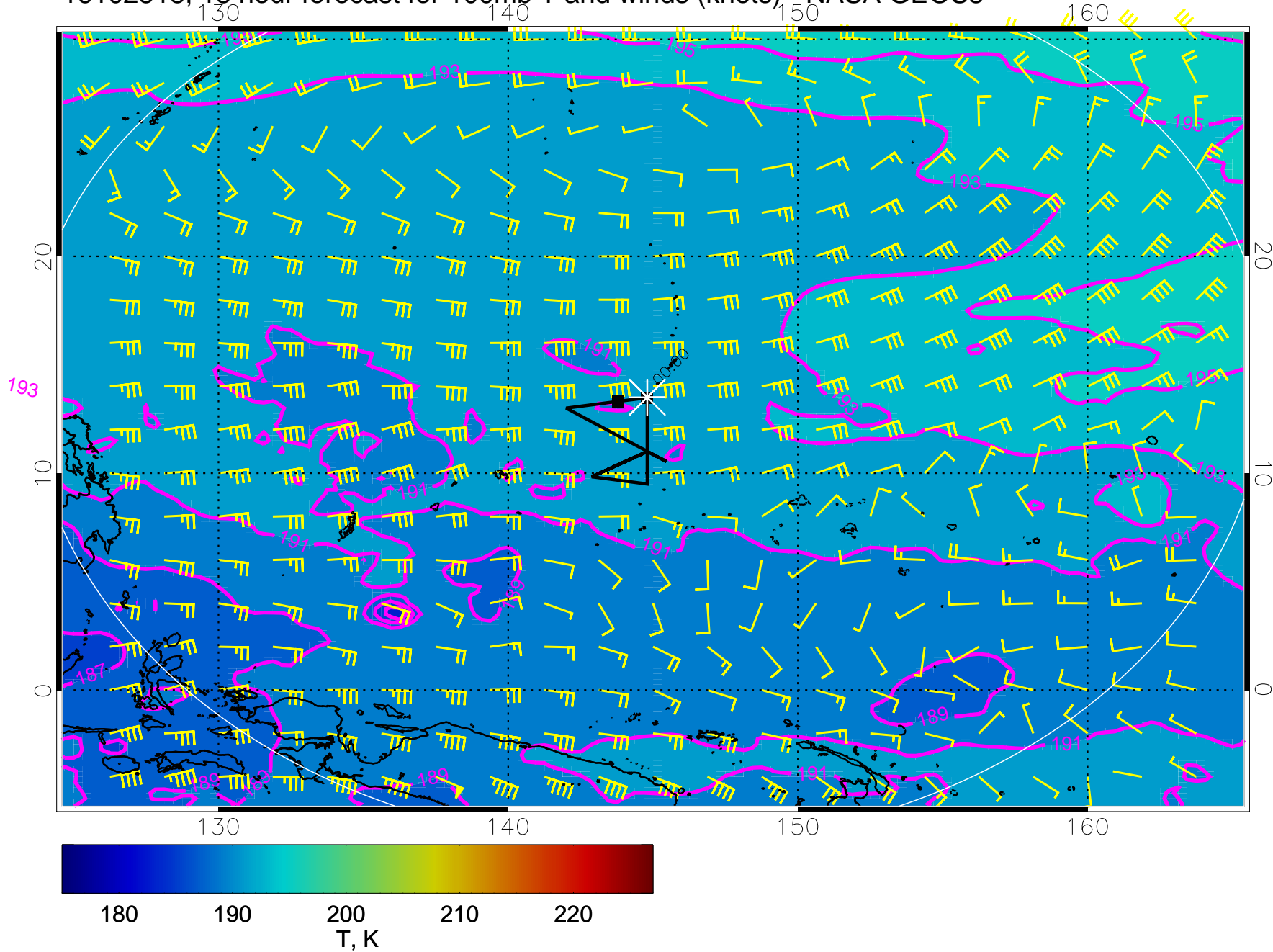
16102506, 6 hour forecast for 100mb T and winds (knots) - NASA GEOS5



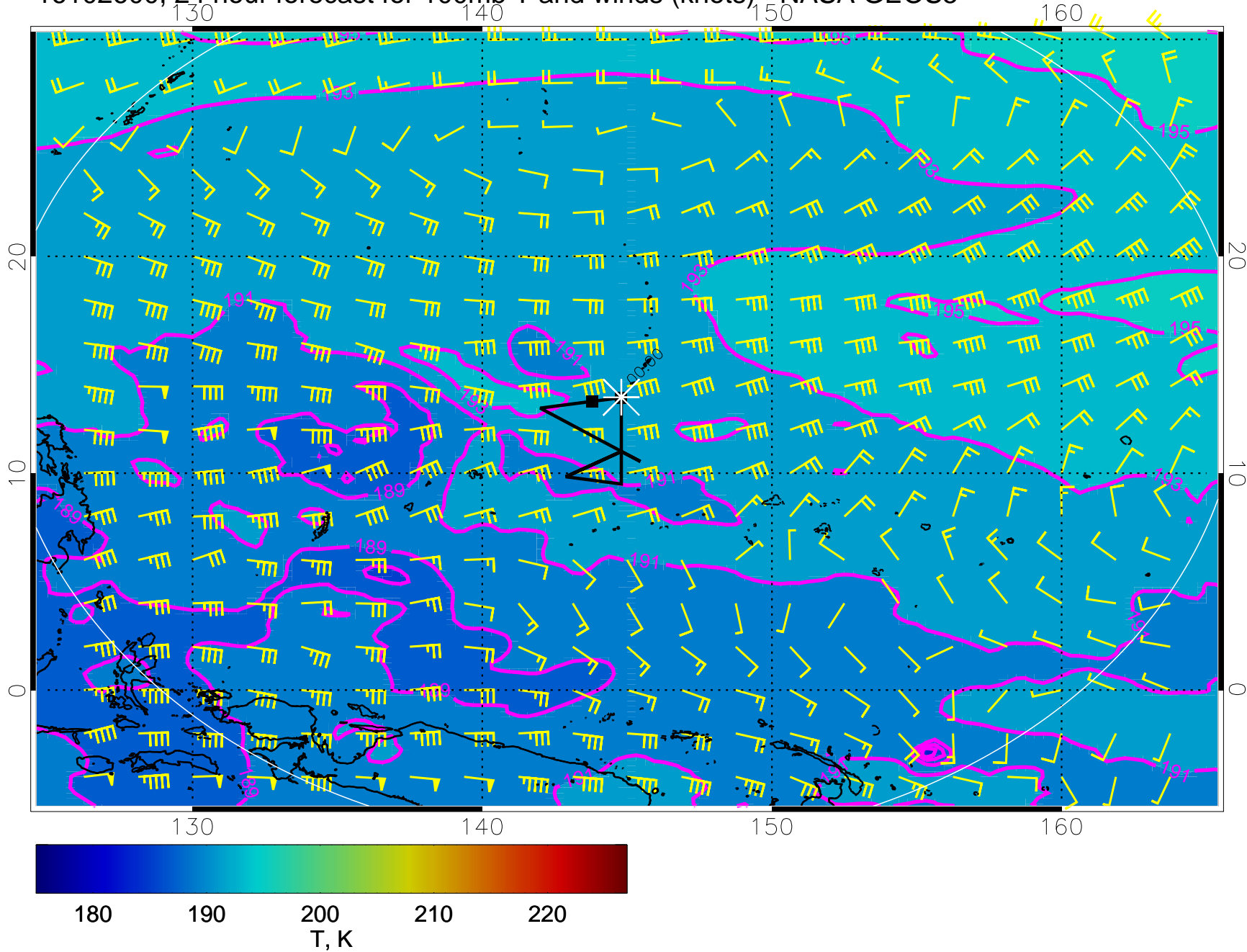
16102512, 12 hour forecast for 100mb T and winds (knots) - NASA GEOS5



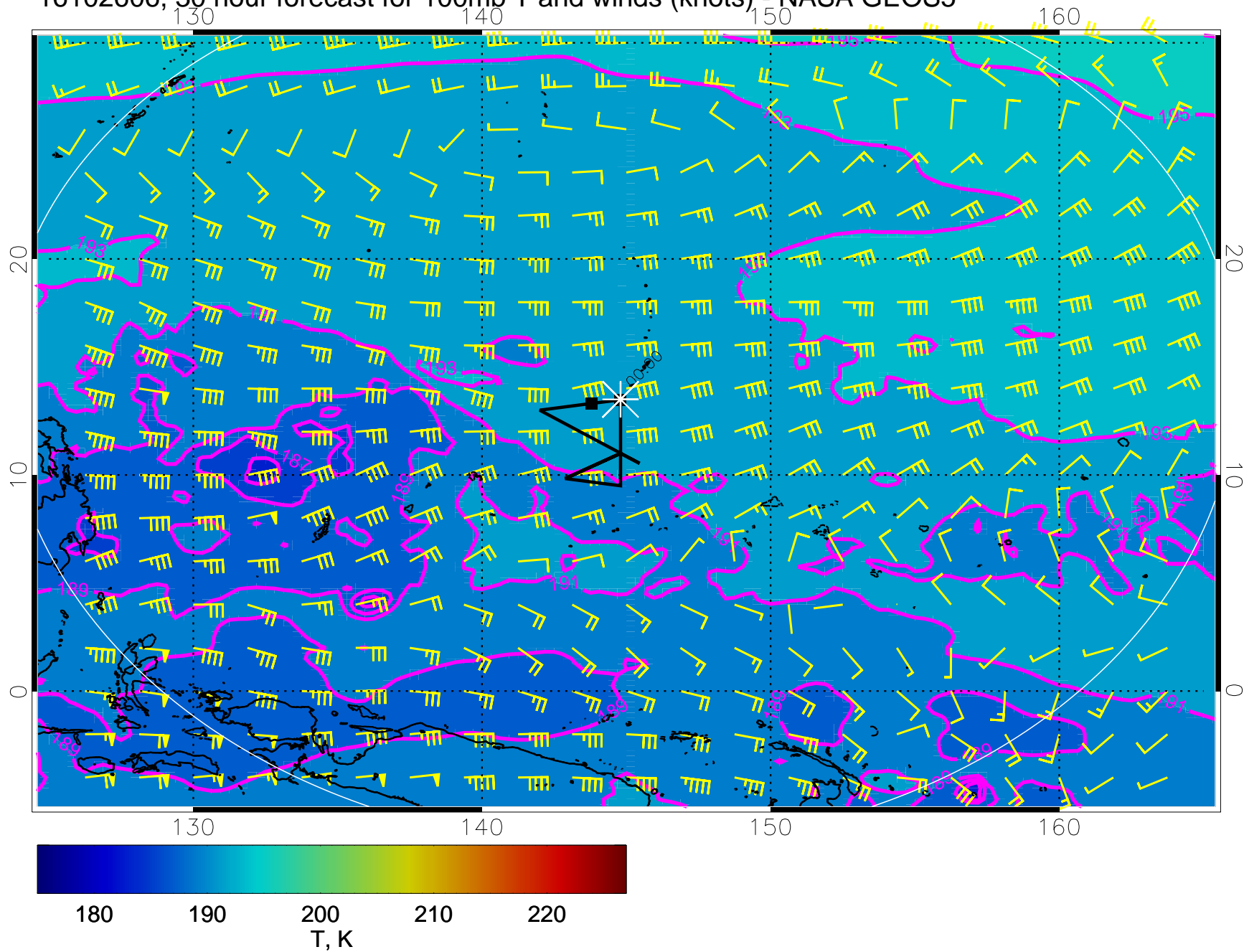
16102518, 18 hour forecast for 100mb T and winds (knots) - NASA GEOS5



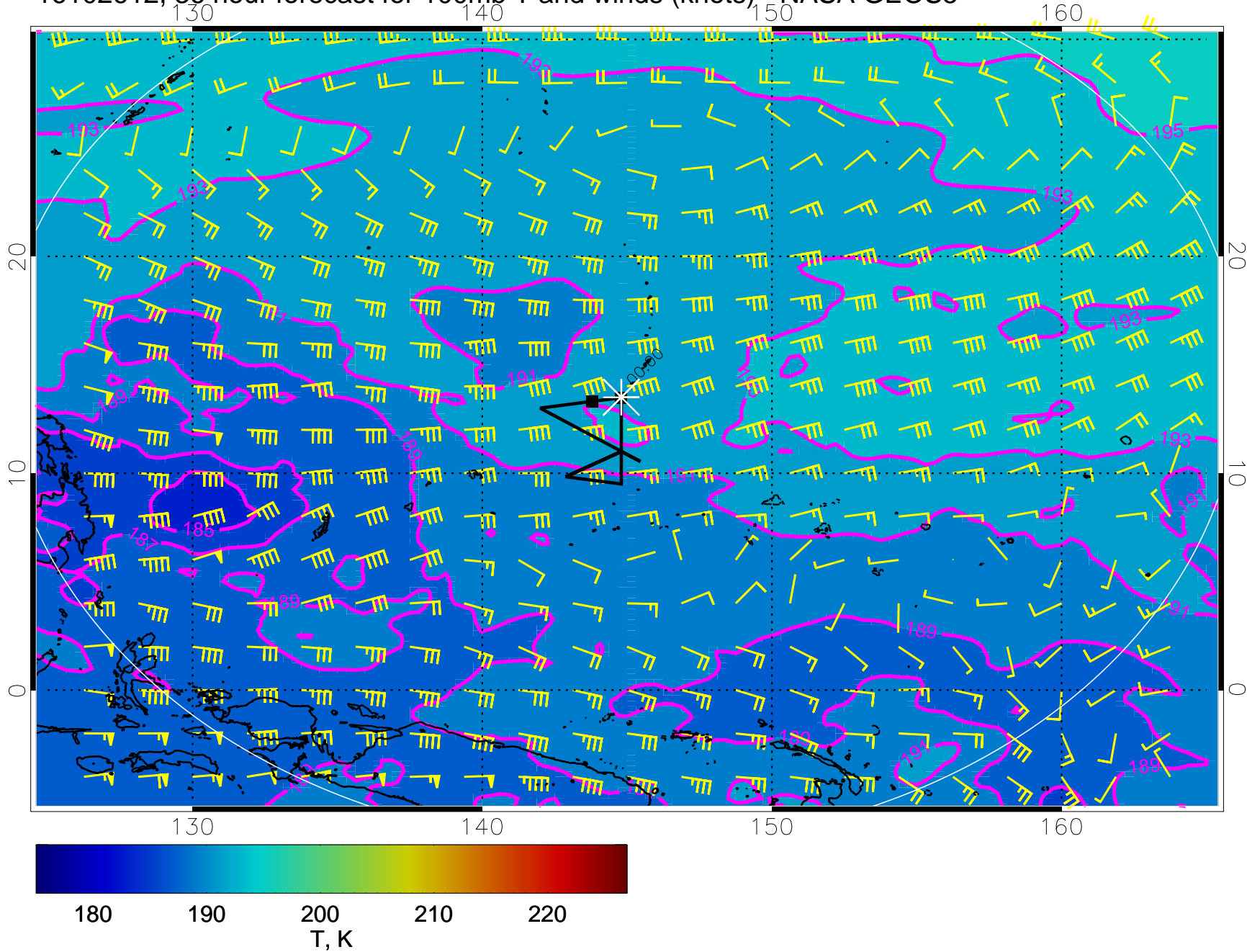
16102600, 24 hour forecast for 100mb T and winds (knots) - NASA GEOS5



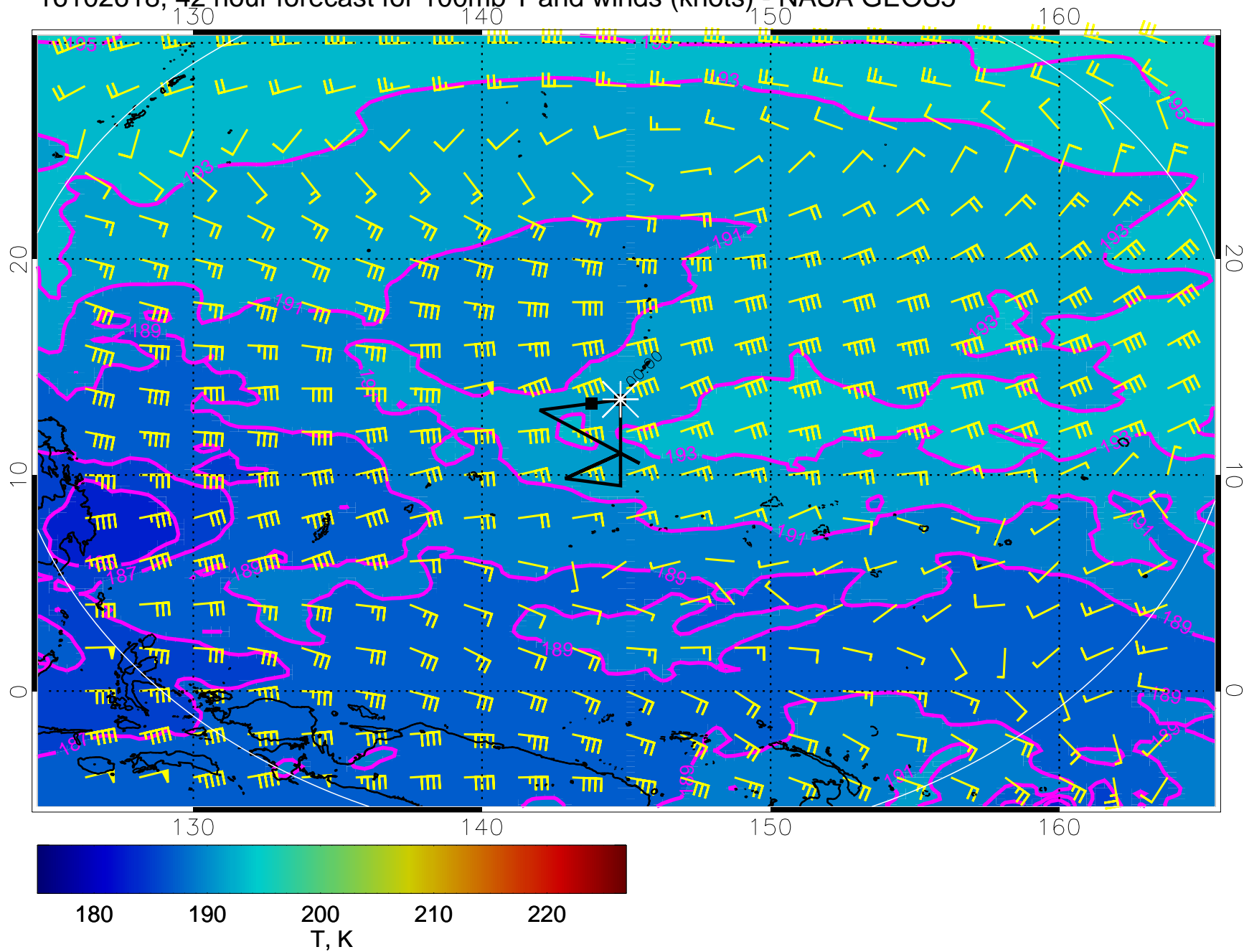
16102606, 30 hour forecast for 100mb T and winds (knots) - NASA GEOS5



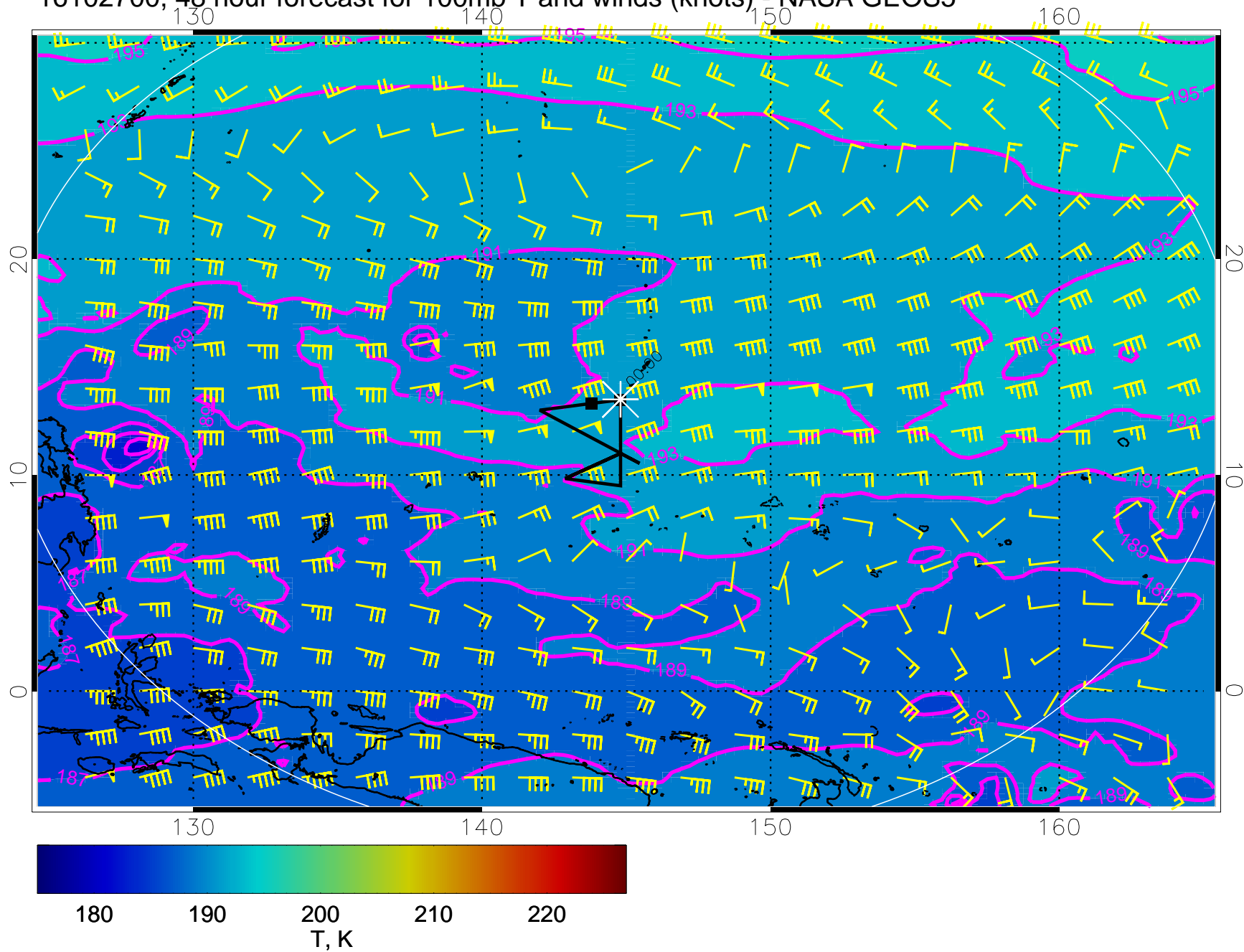
16102612, 36 hour forecast for 100mb T and winds (knots) - NASA GEOS5



16102618, 42 hour forecast for 100mb T and winds (knots) - NASA GEOS5

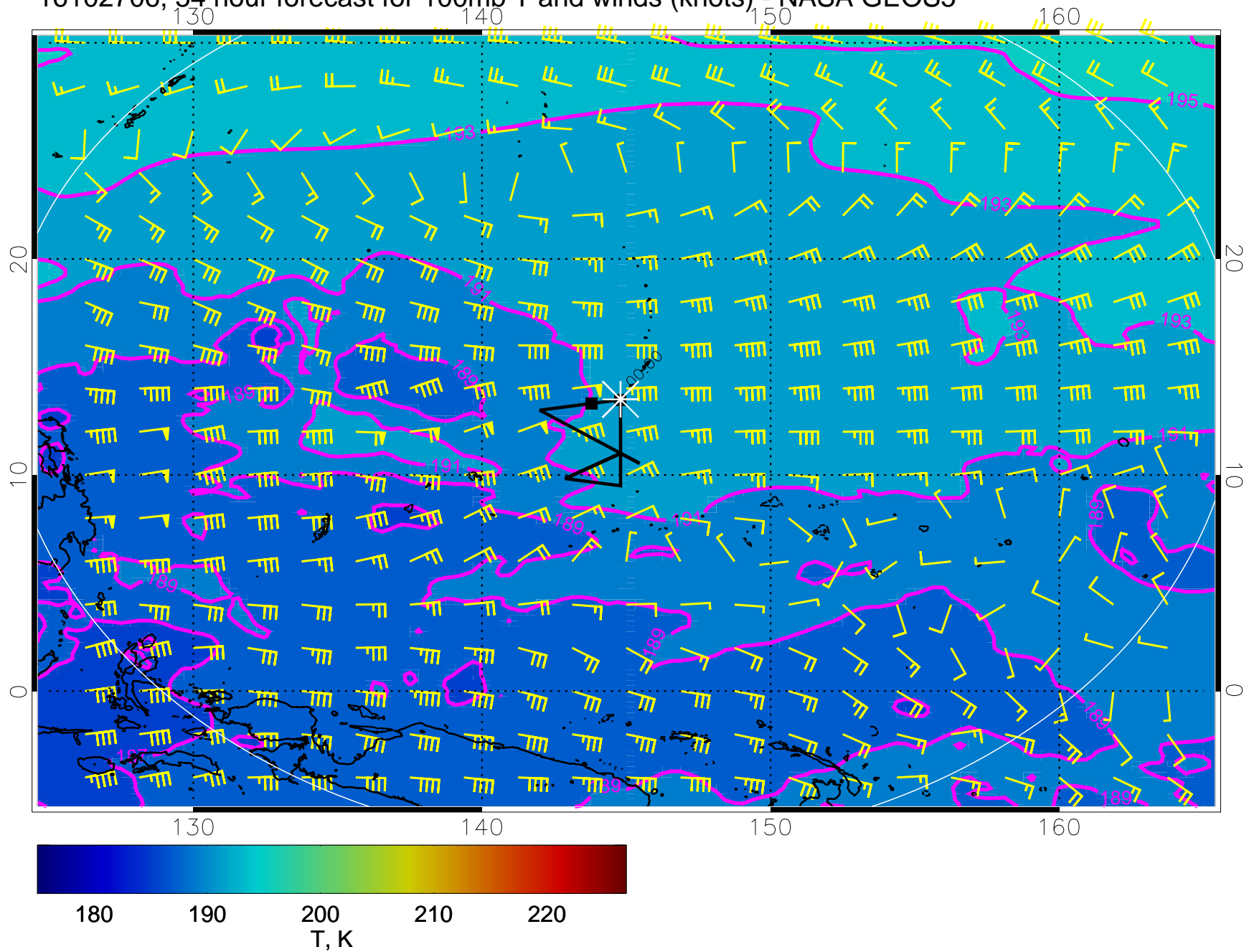


16102700, 48 hour forecast for 100mb T and winds (knots) - NASA GEOS5

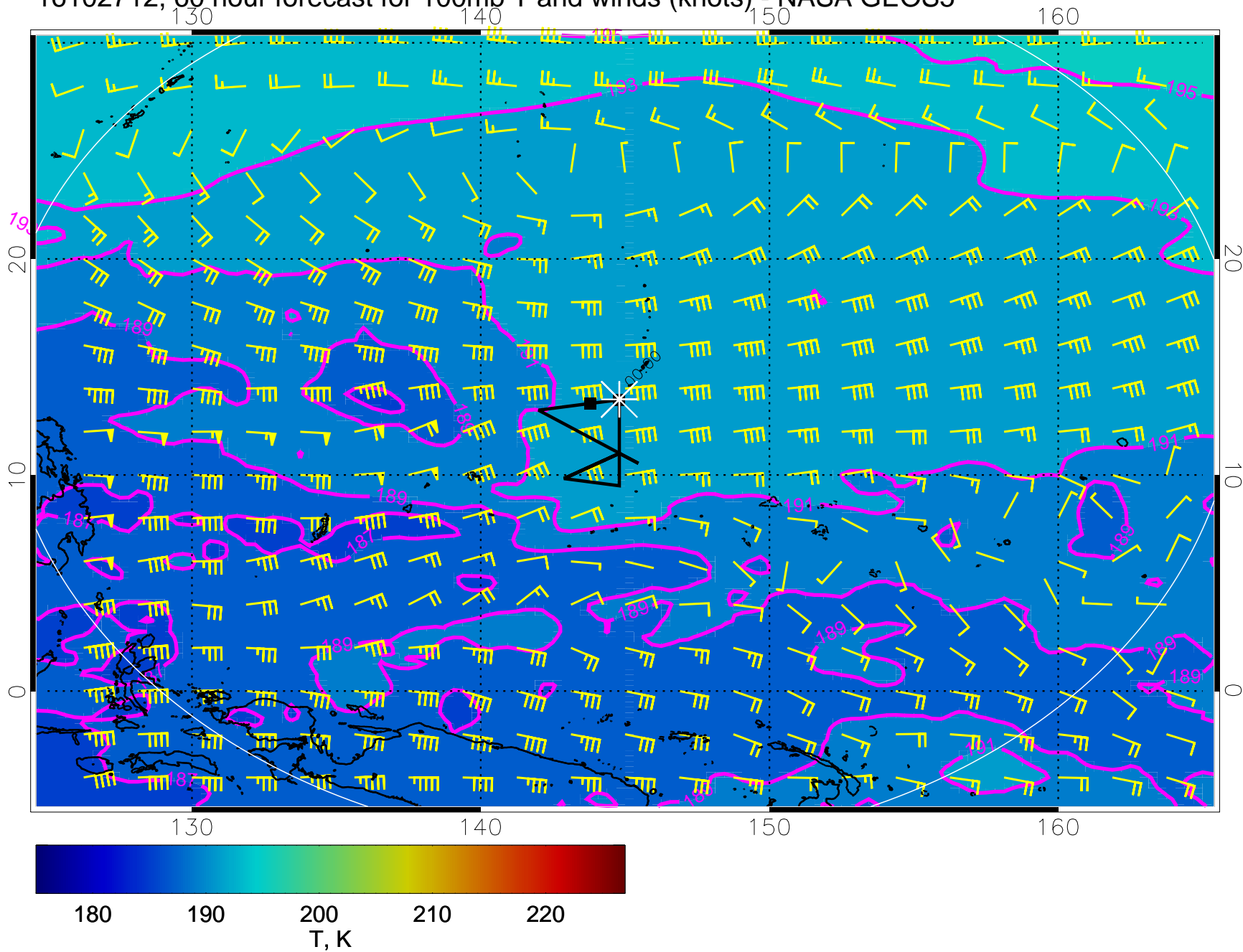




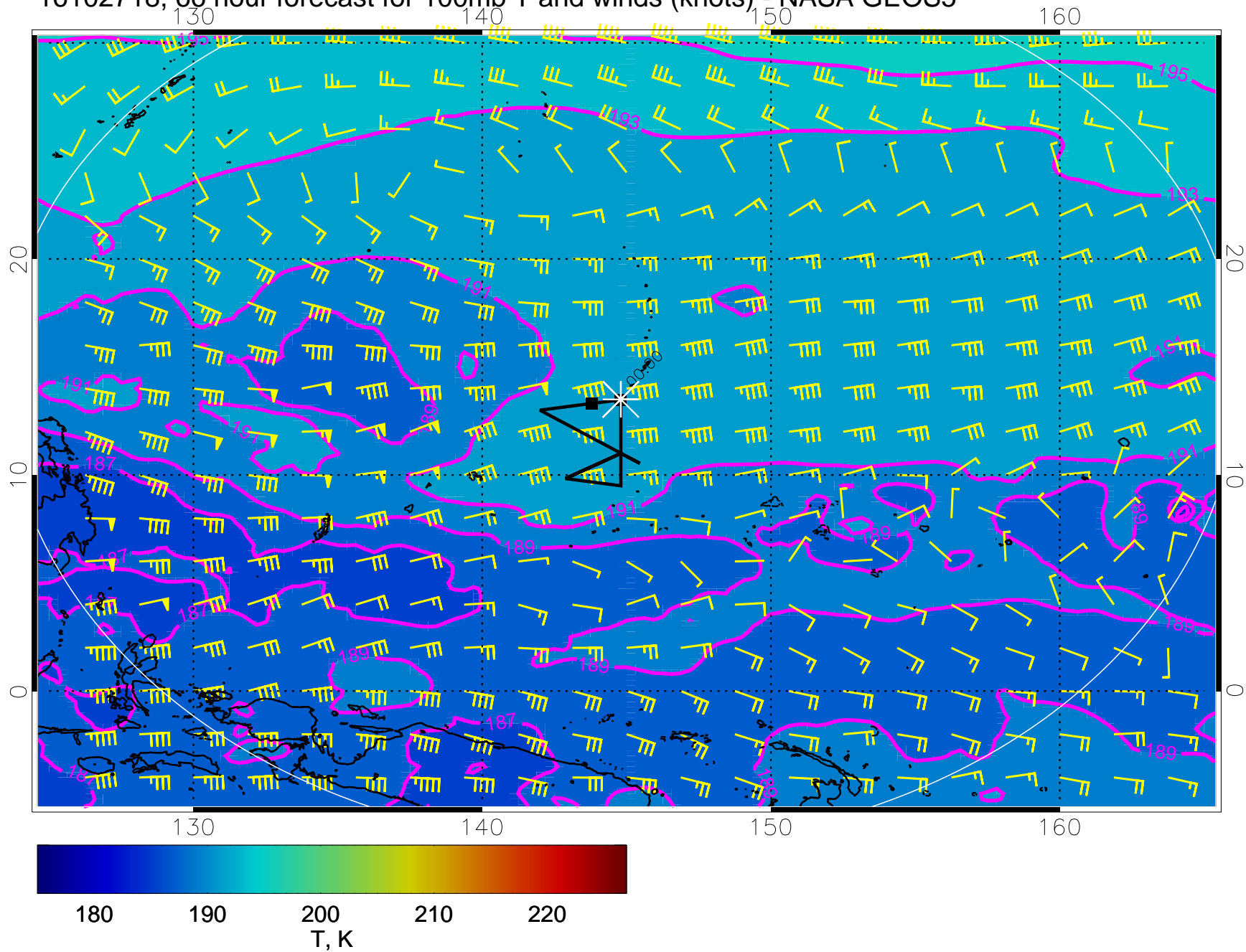
16102706, 54 hour forecast for 100mb T and winds (knots) - NASA GEOS5



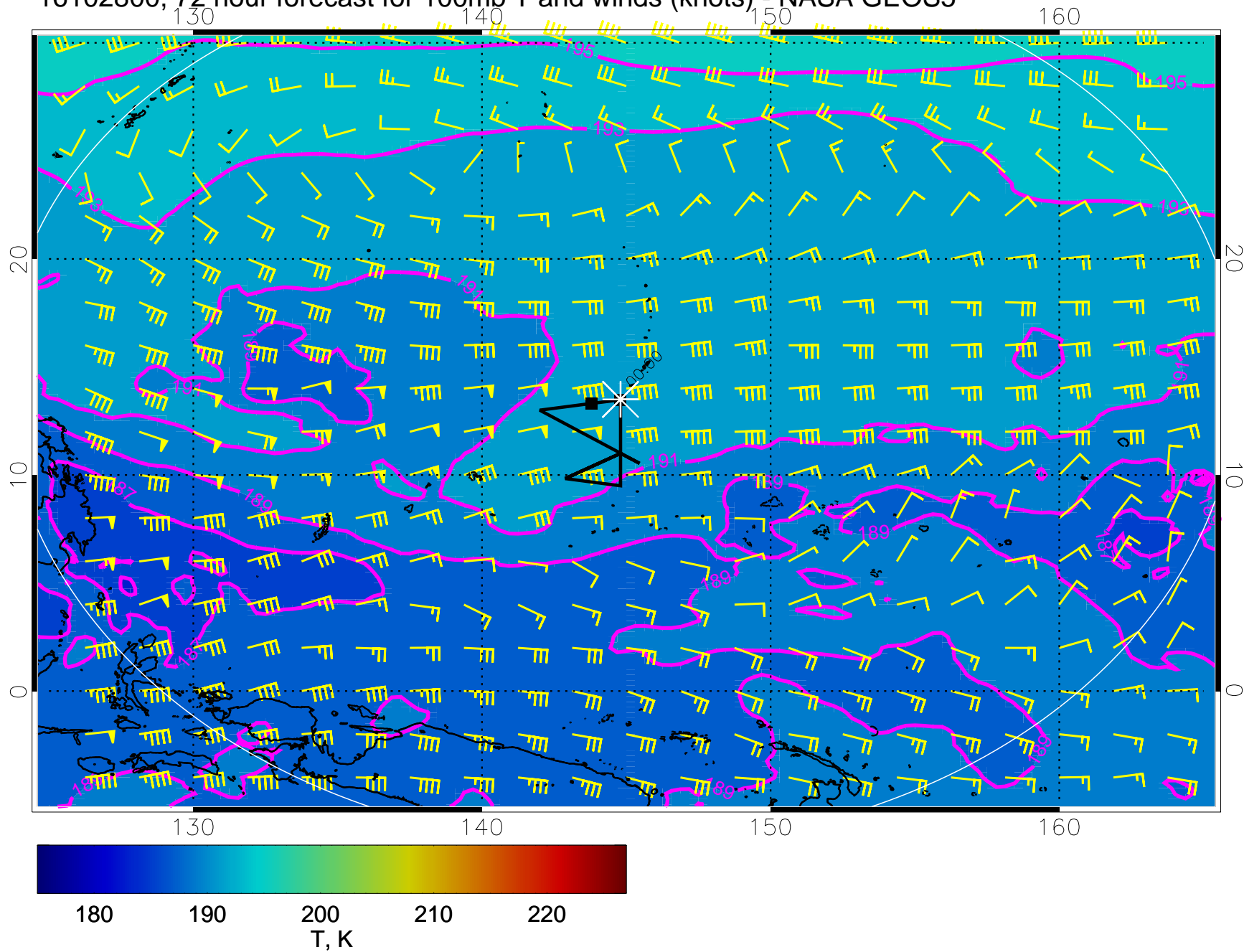
16102712, 60 hour forecast for 100mb T and winds (knots) - NASA GEOS5



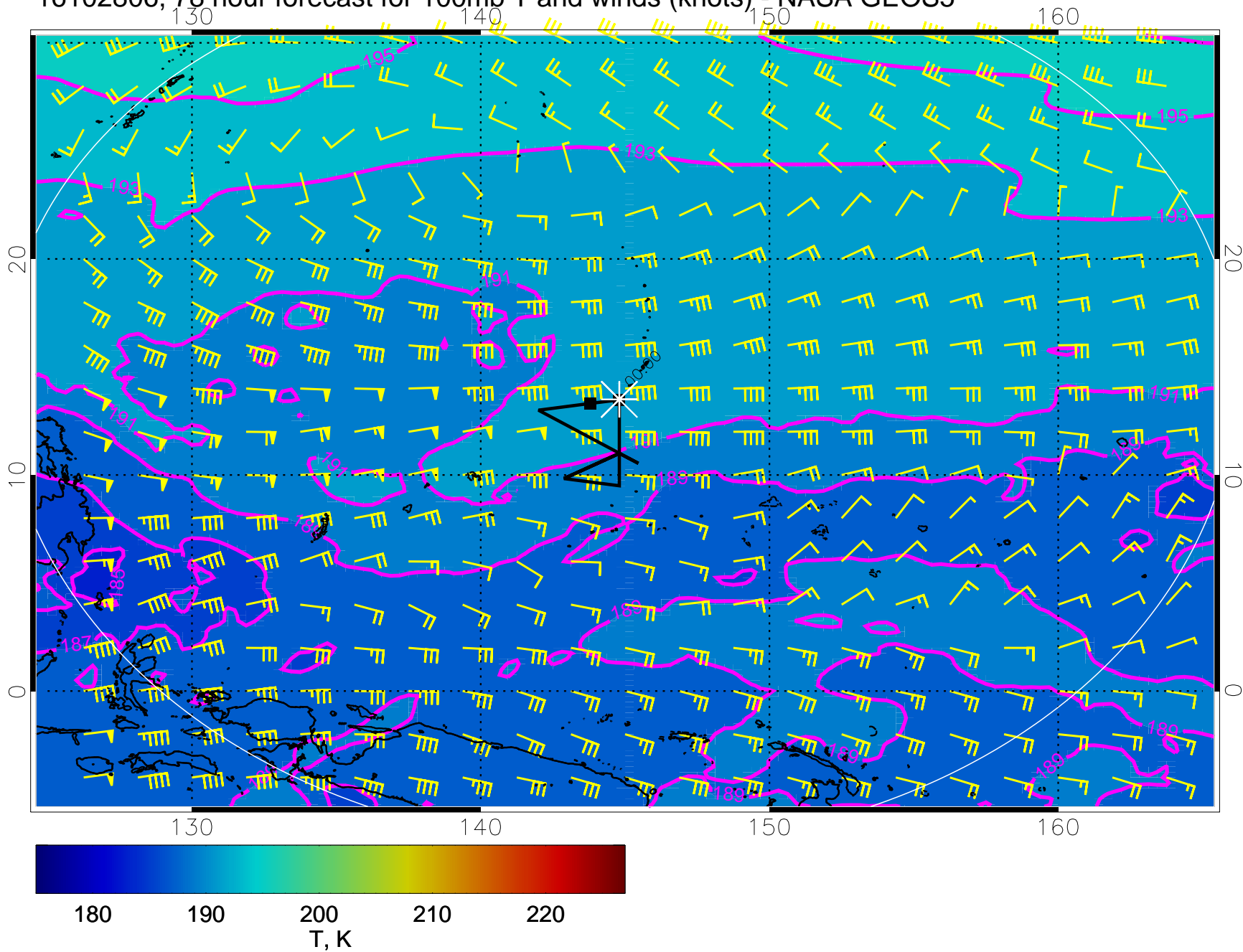
16102718, 66 hour forecast for 100mb T and winds (knots) - NASA GEOS5



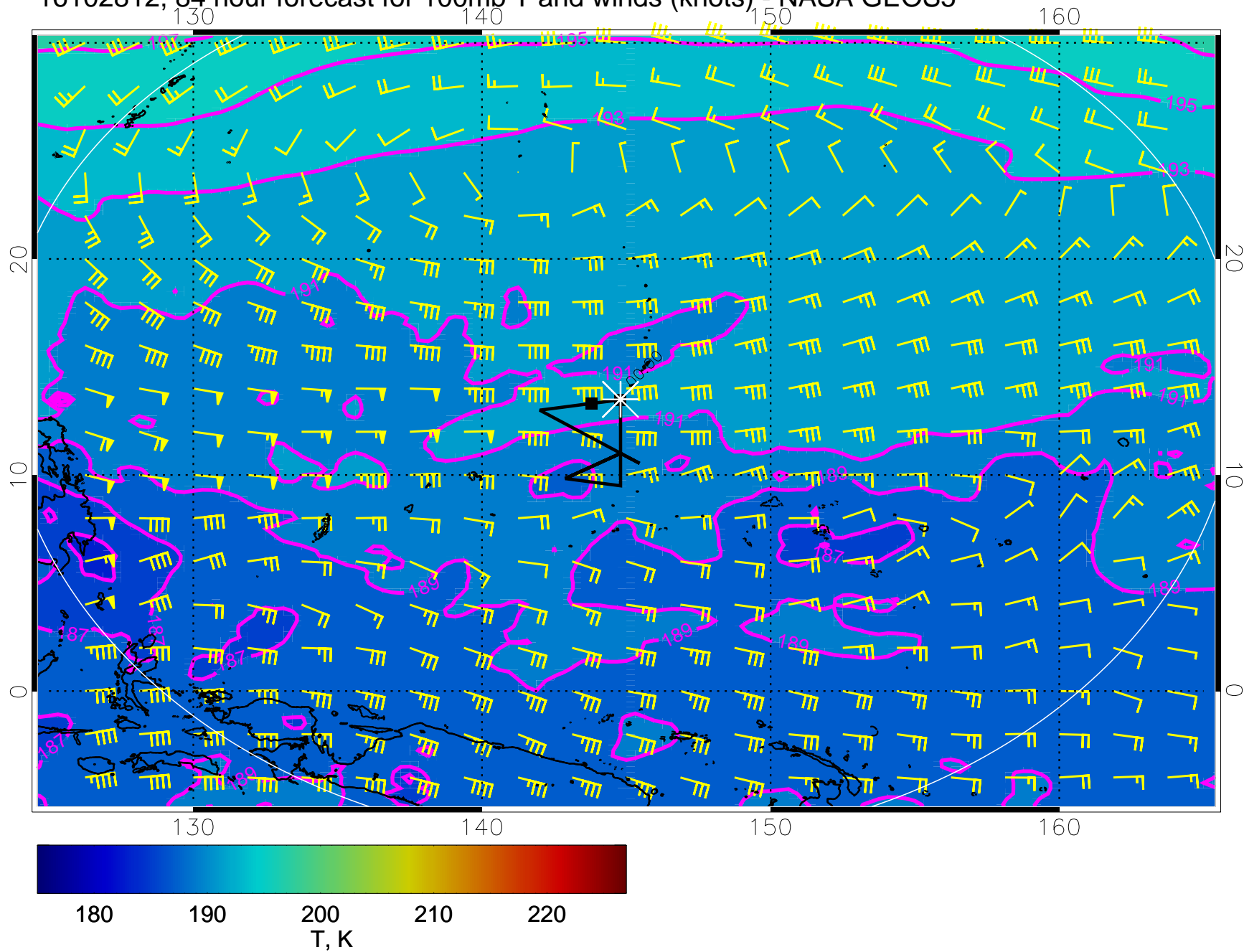
16102800, 72 hour forecast for 100mb T and winds (knots) - NASA GEOS5



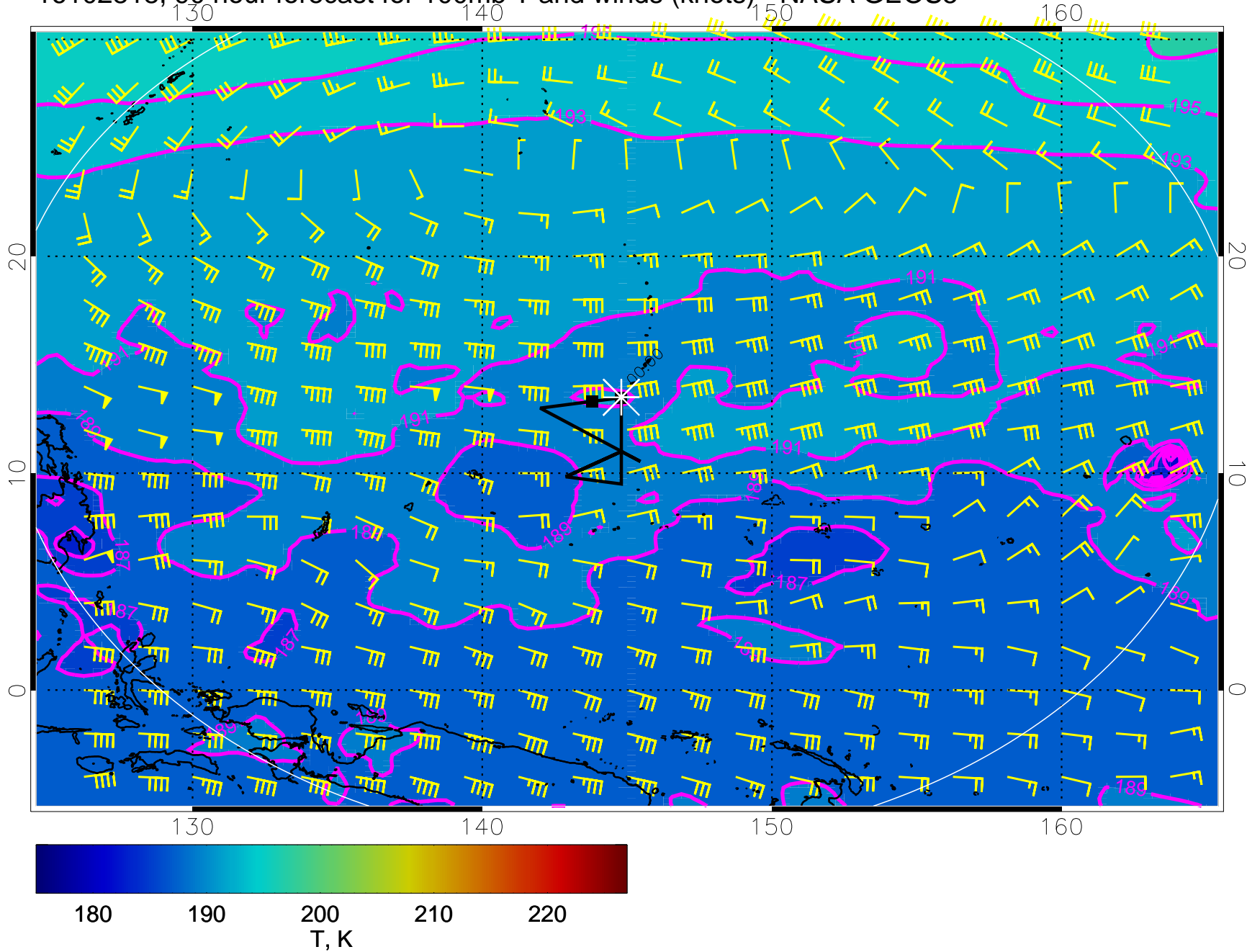
16102806, 78 hour forecast for 100mb T and winds (knots) - NASA GEOS5



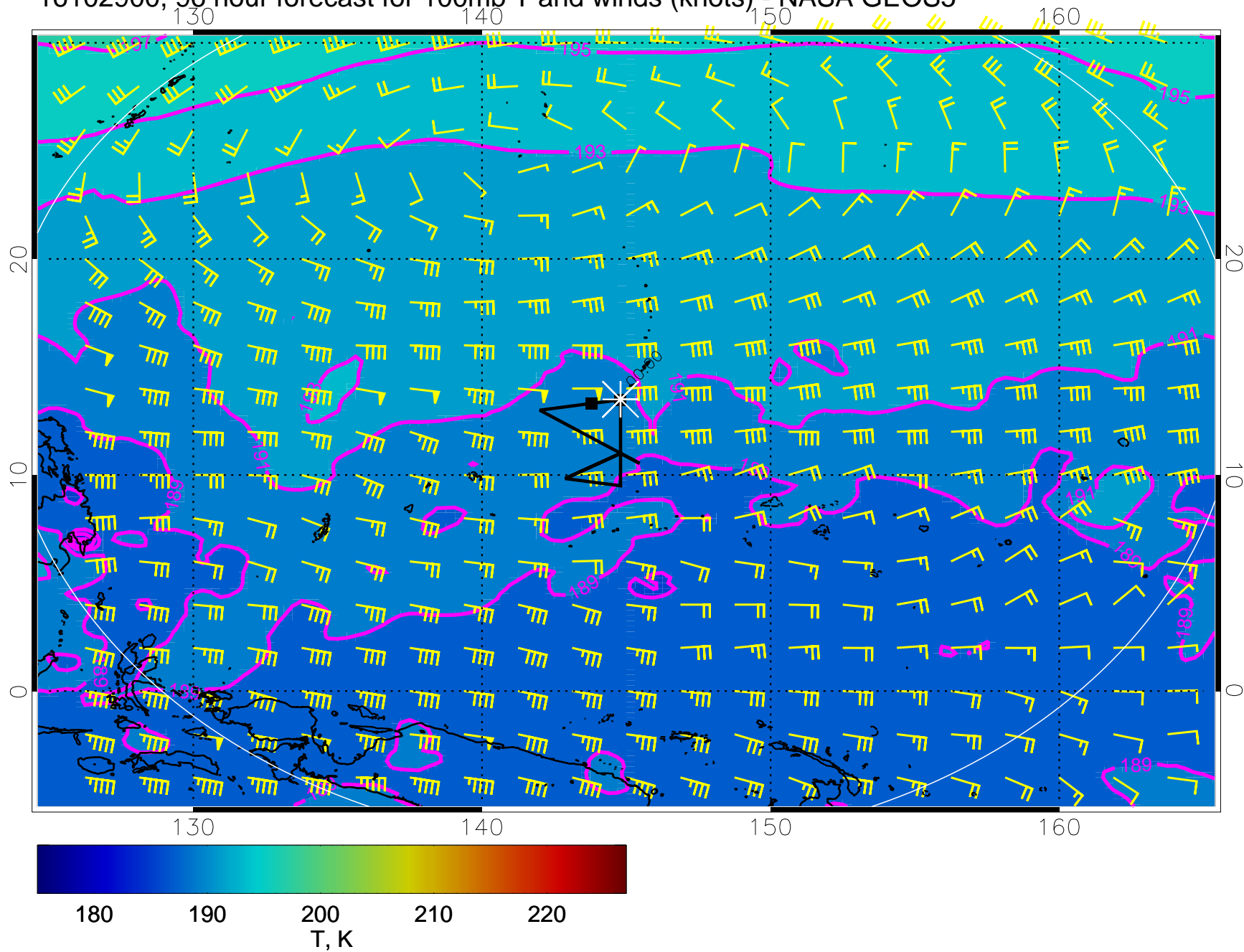
16102812, 84 hour forecast for 100mb T and winds (knots) - NASA GEOS5



16102818, 90 hour forecast for 100mb T and winds (knots) - NASA GEOS5

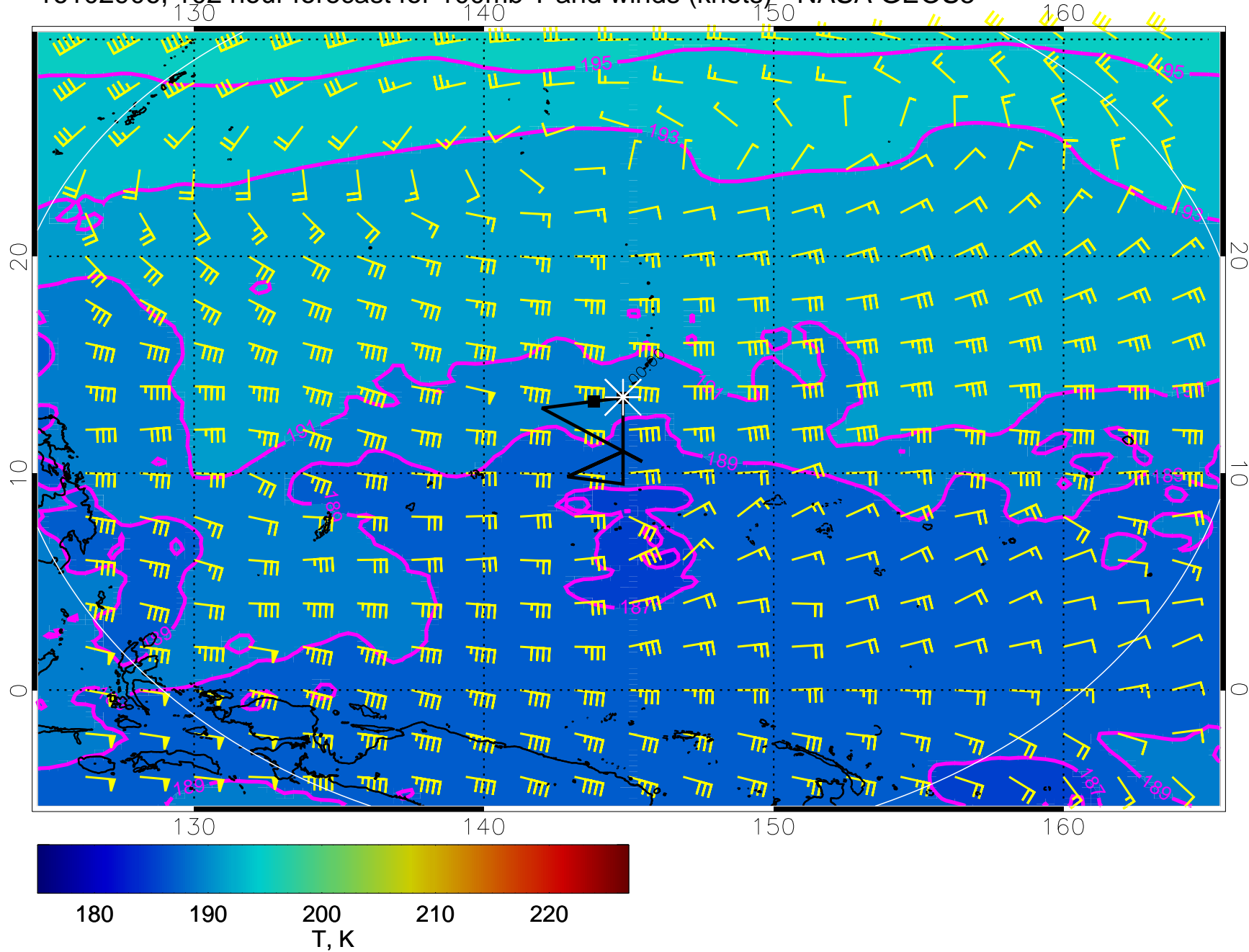


16102900, 96 hour forecast for 100mb T and winds (knots) - NASA GEOS5

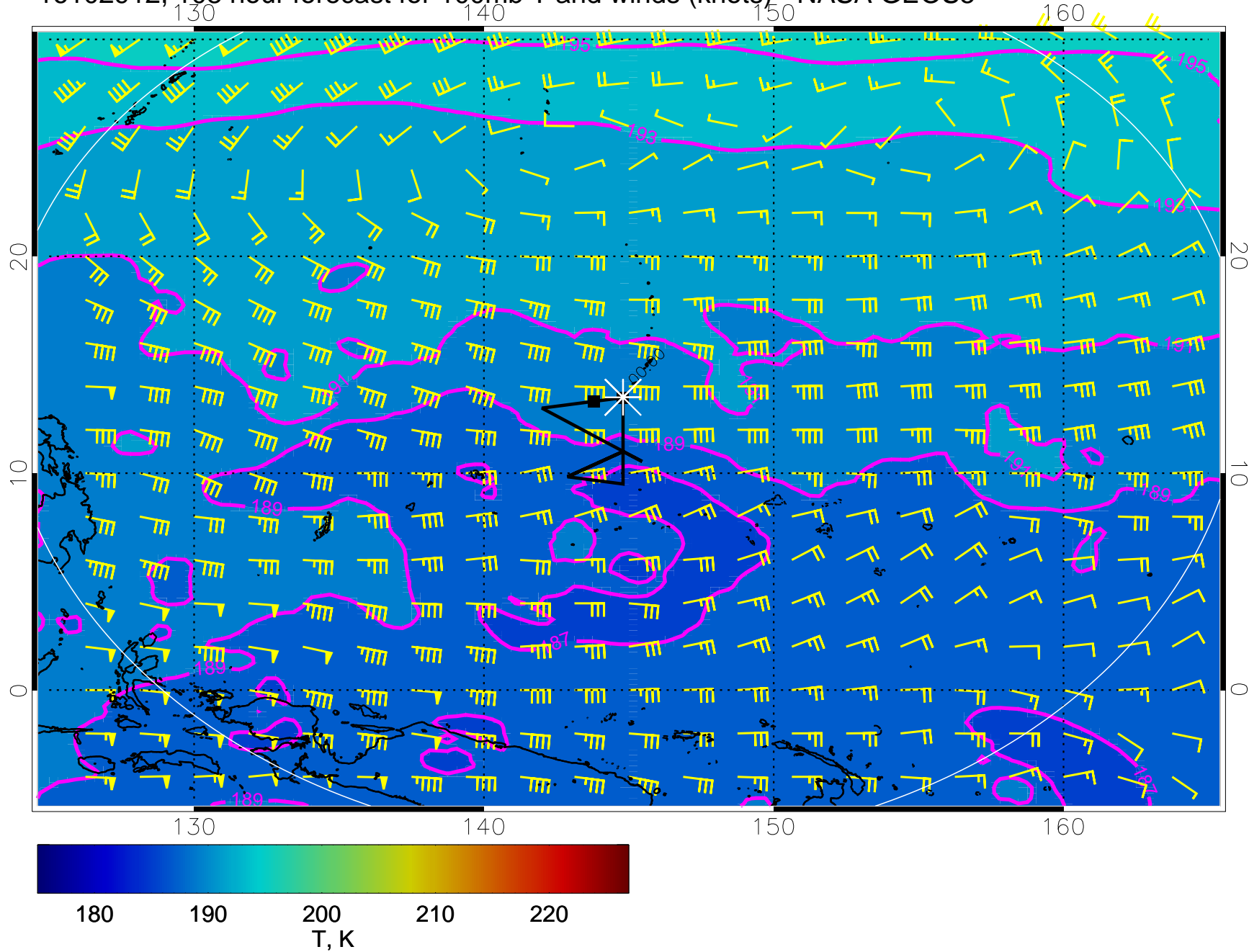




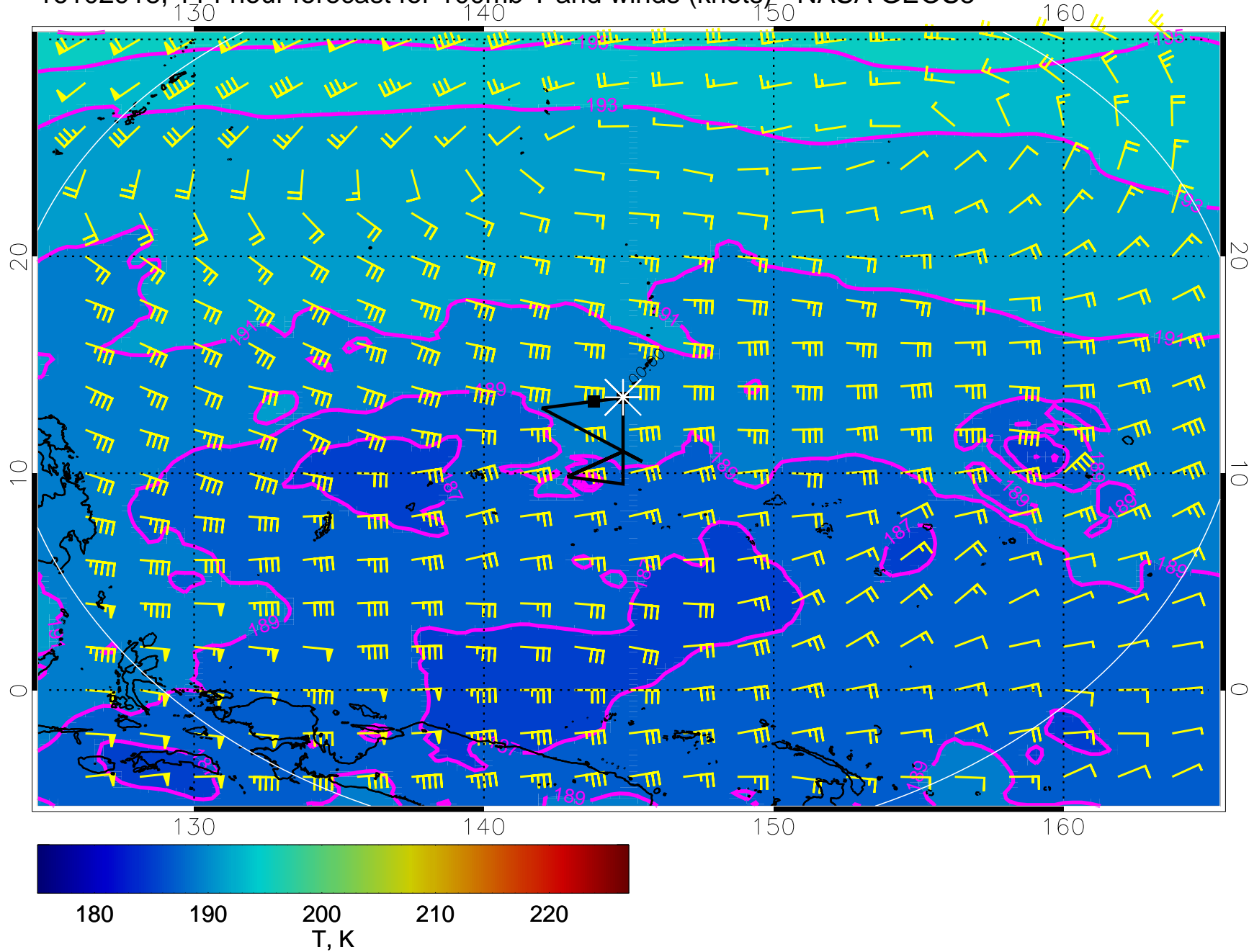
16102906, 102 hour forecast for 100mb T and winds (knots) - NASA GEOS5



16102912, 108 hour forecast for 100mb T and winds (knots) - NASA GEOS5



16102918, 114 hour forecast for 100mb T and winds (knots) - NASA GEOS5



16103000, 120 hour forecast for 100mb T and winds (knots) - NASA GEOS5

