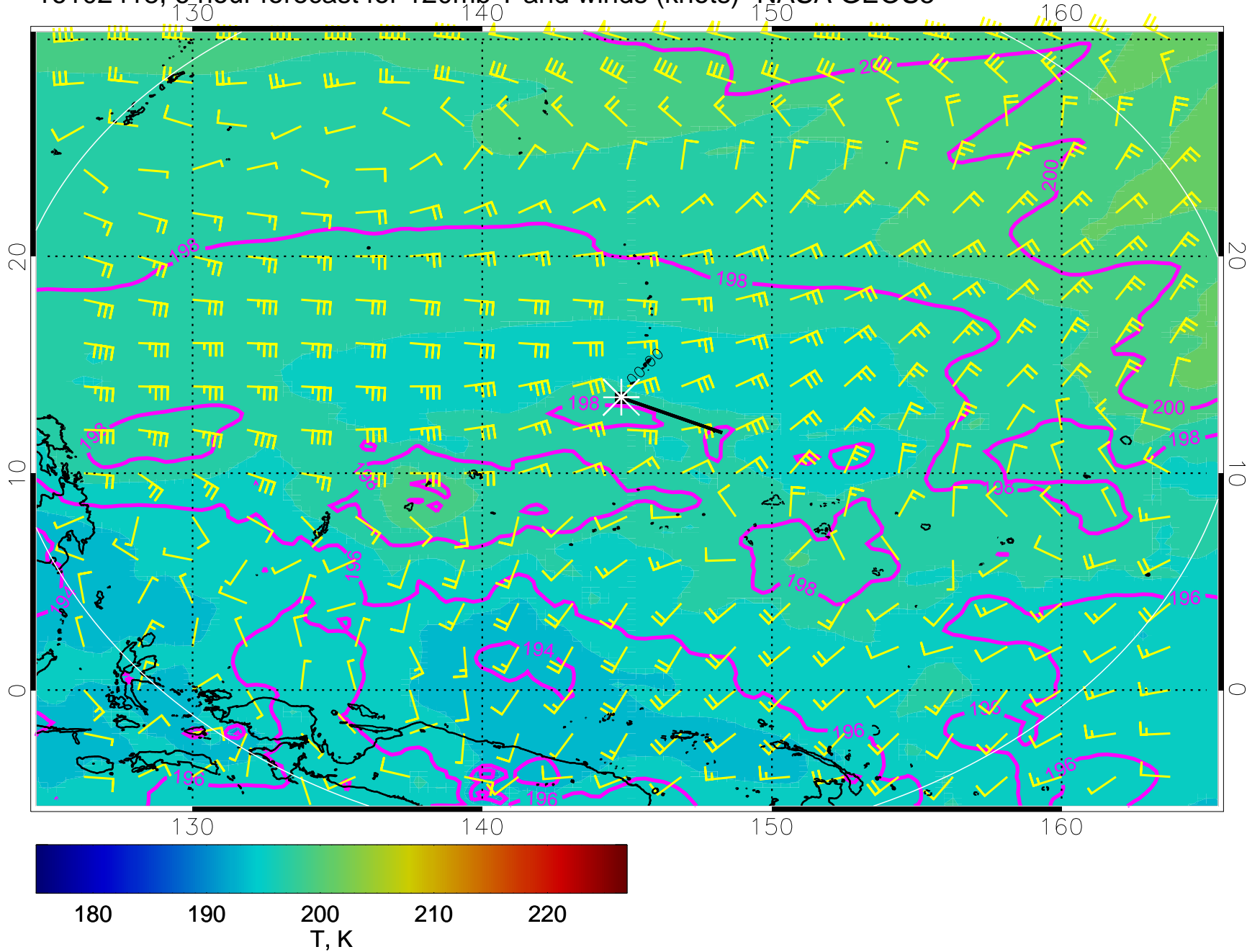
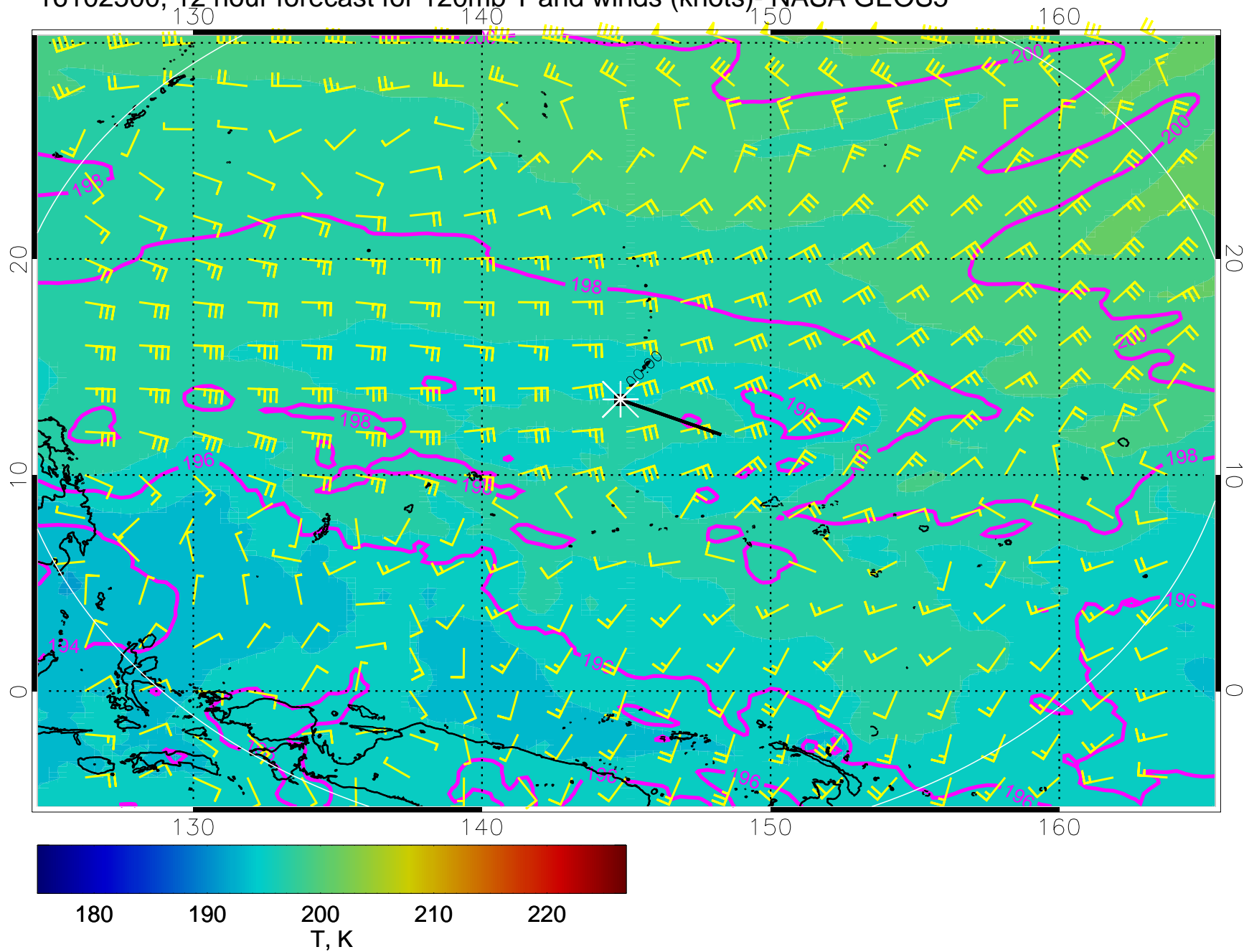


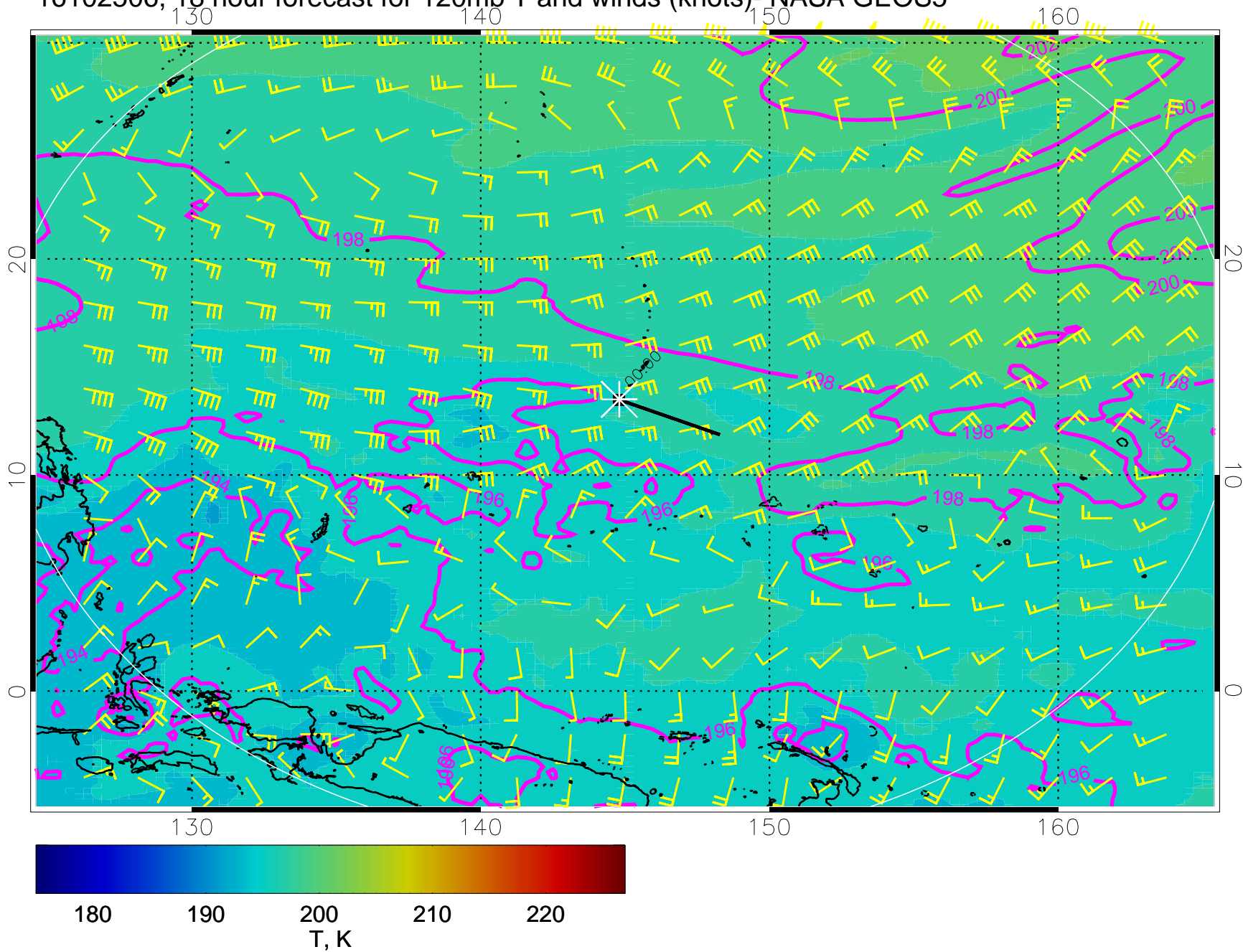
16102418, 6 hour forecast for 120mb T and winds (knots)- NASA GEOS5



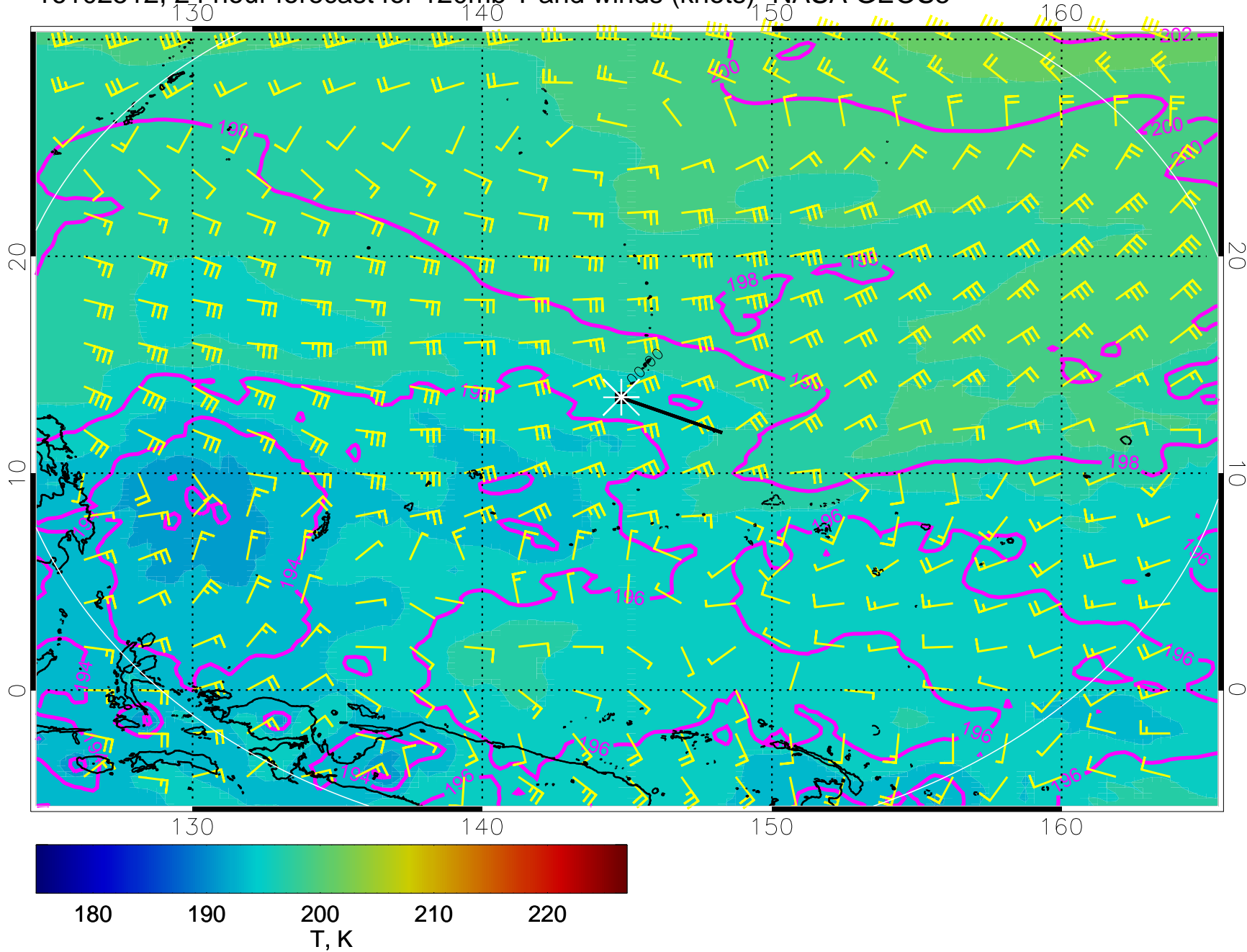
16102500, 12 hour forecast for 120mb T and winds (knots)- NASA GEOS5



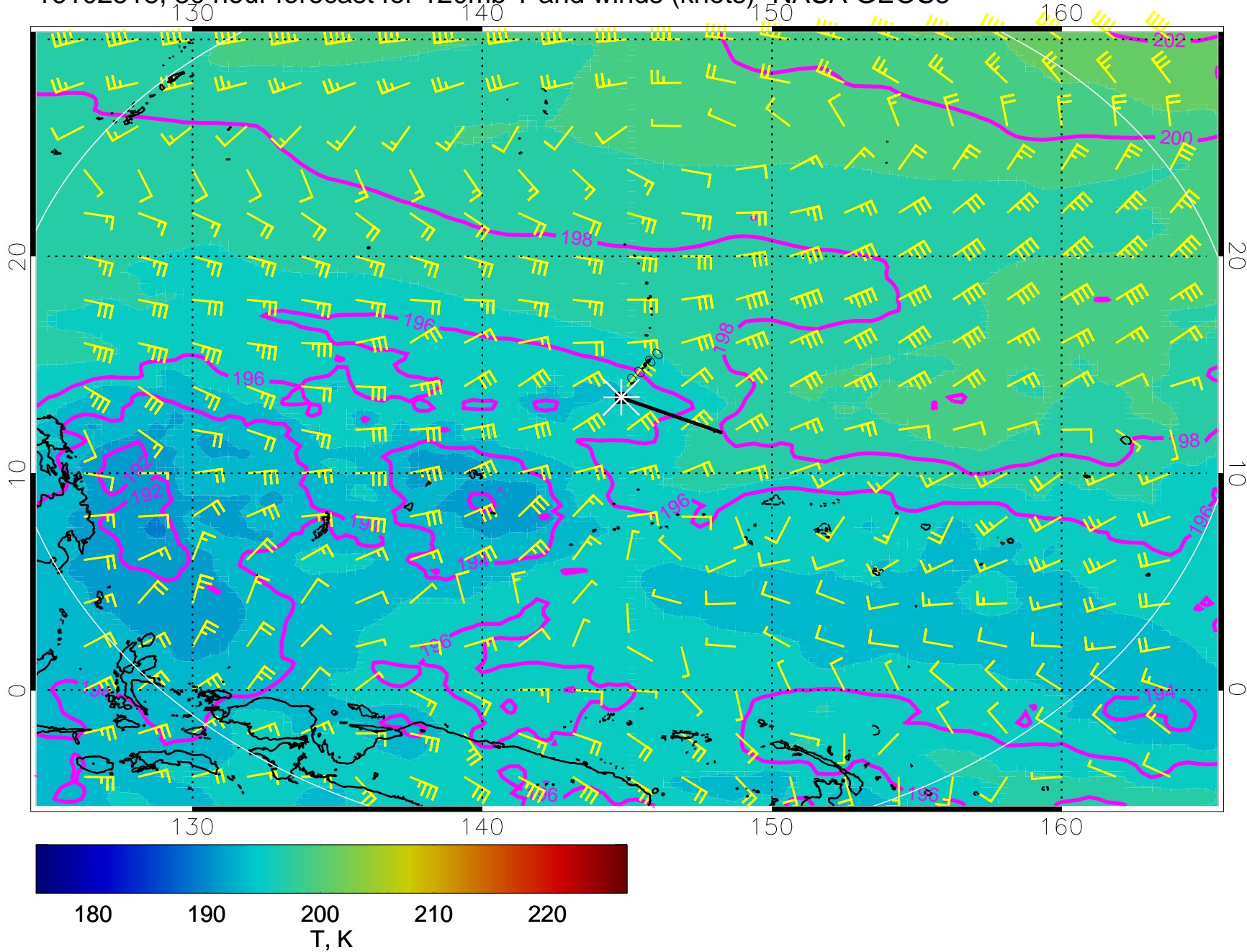
16102506, 18 hour forecast for 120mb T and winds (knots)- NASA GEOS5



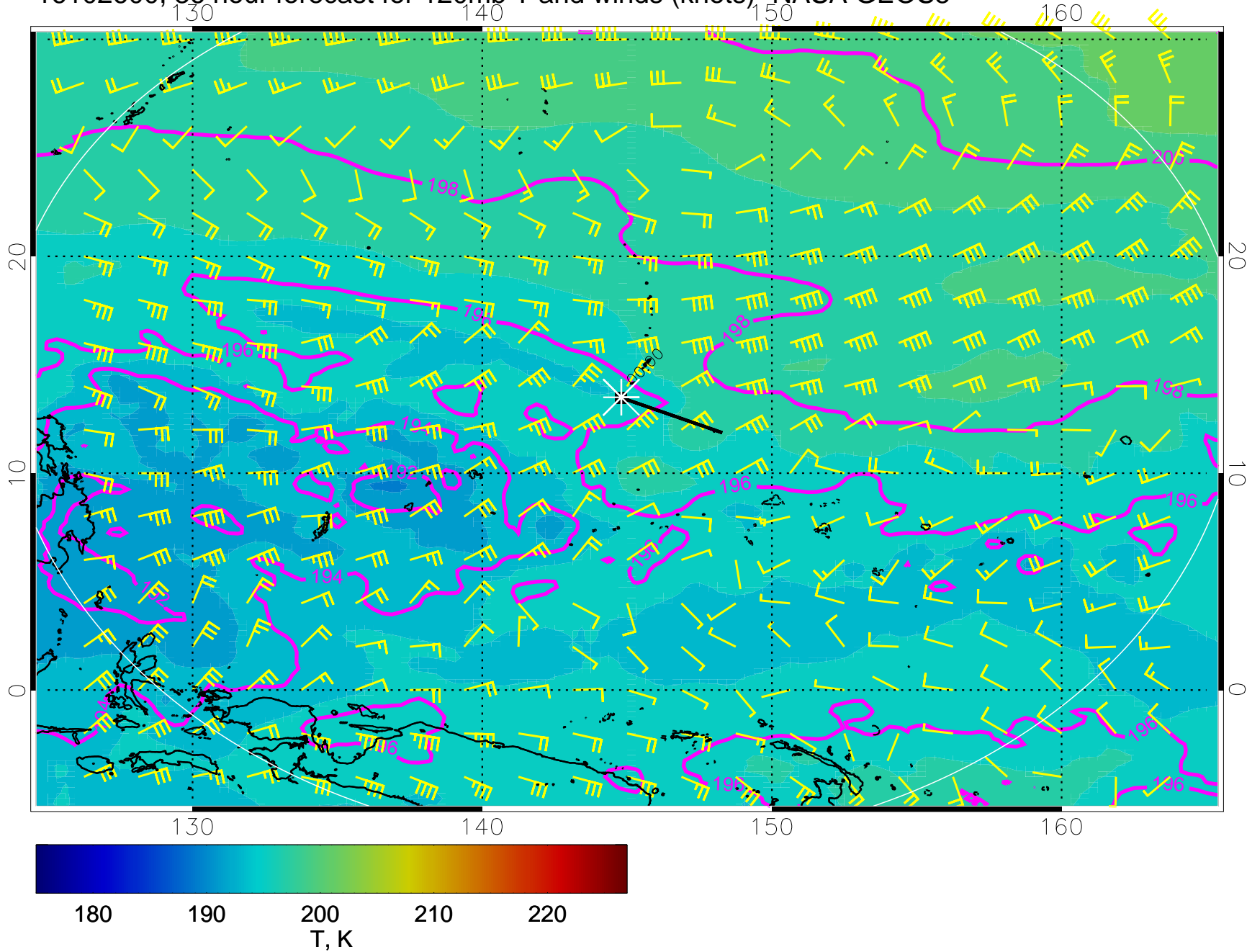
16102512, 24 hour forecast for 120mb T and winds (knots)- NASA GEOS5



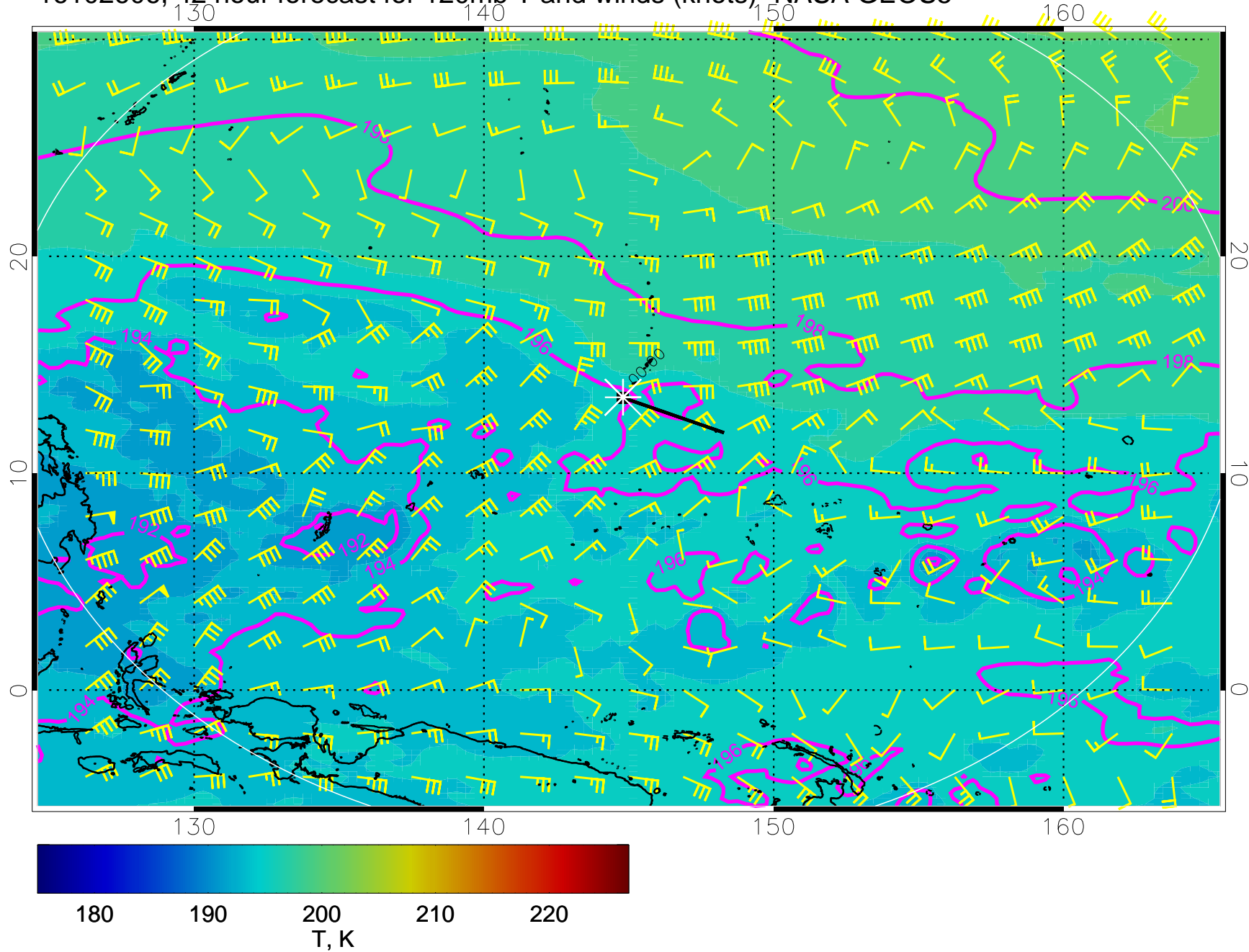
16102518, 30 hour forecast for 120mb T and winds (knots)- NASA GEOS5



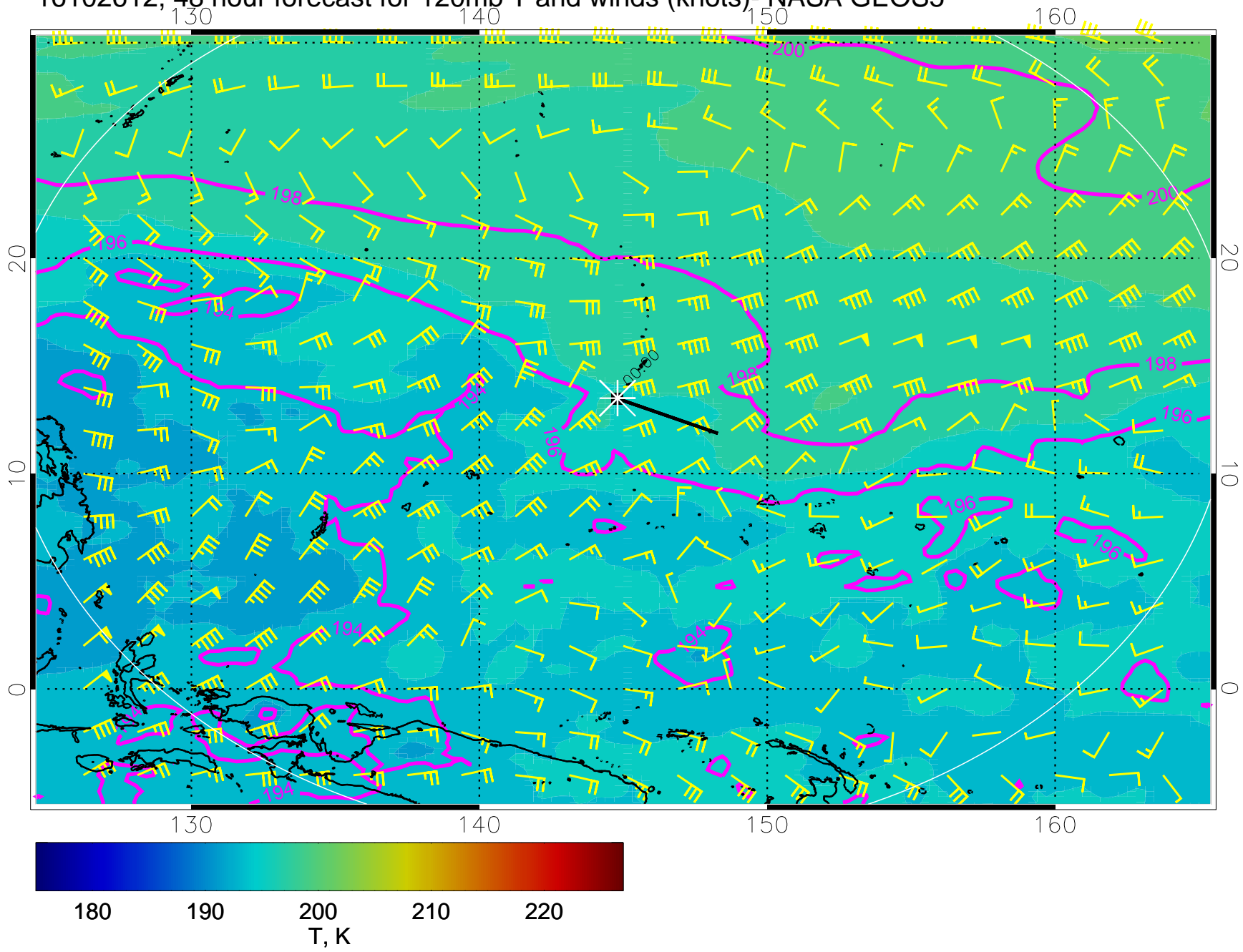
16102600, 36 hour forecast for 120mb T and winds (knots)- NASA GEOS5



16102606, 42 hour forecast for 120mb T and winds (knots)- NASA GEOS5

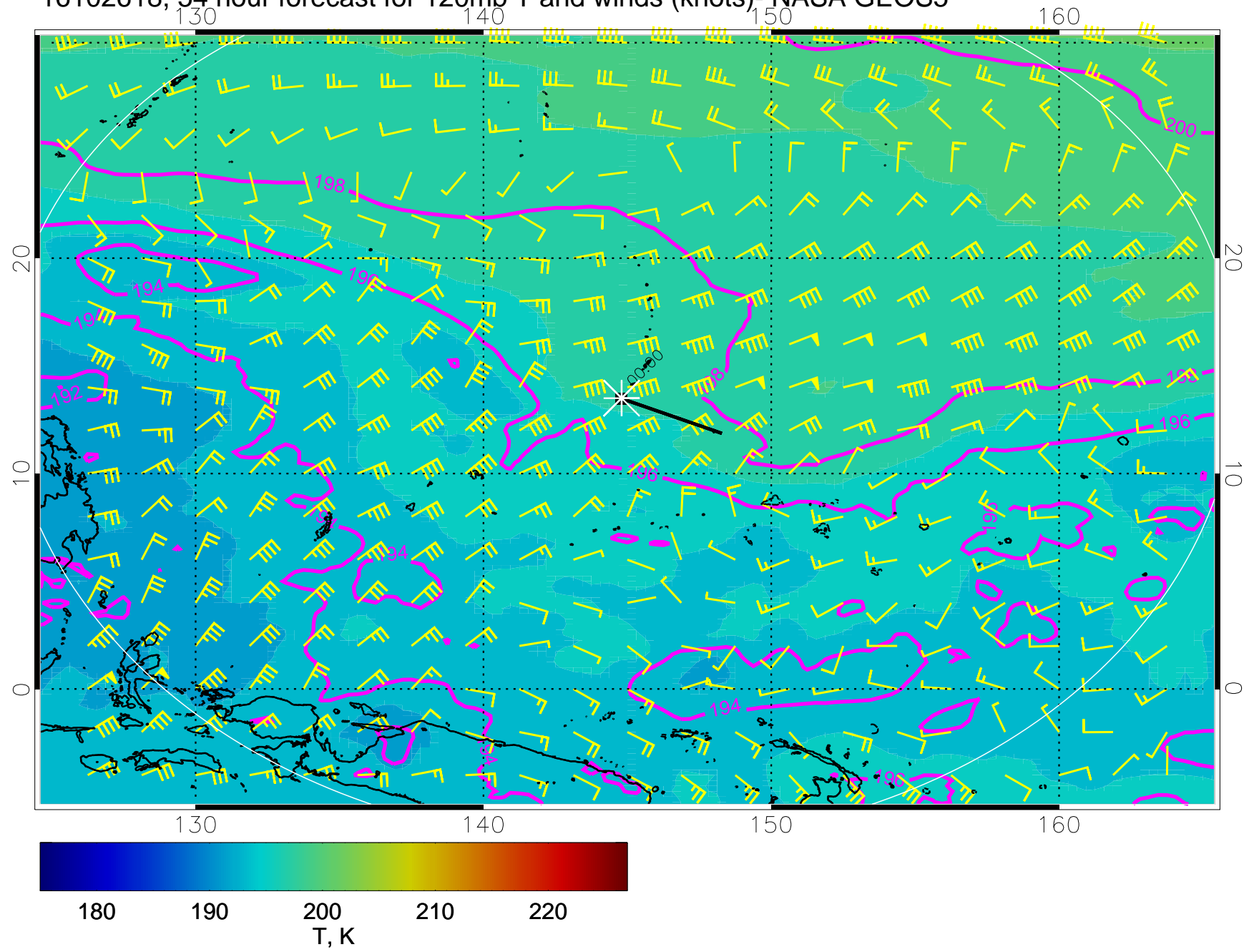


16102612, 48 hour forecast for 120mb T and winds (knots)- NASA GEOS5

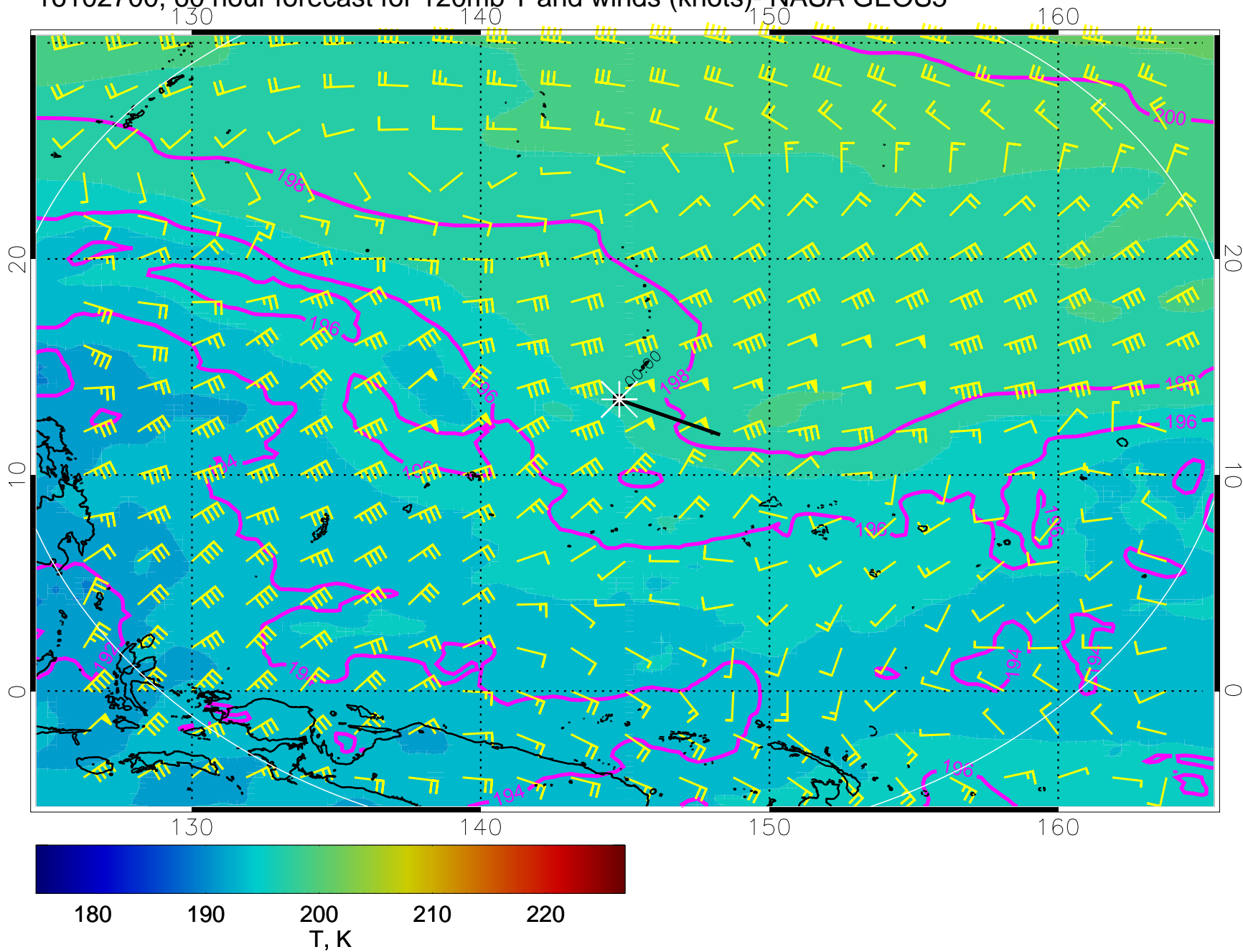




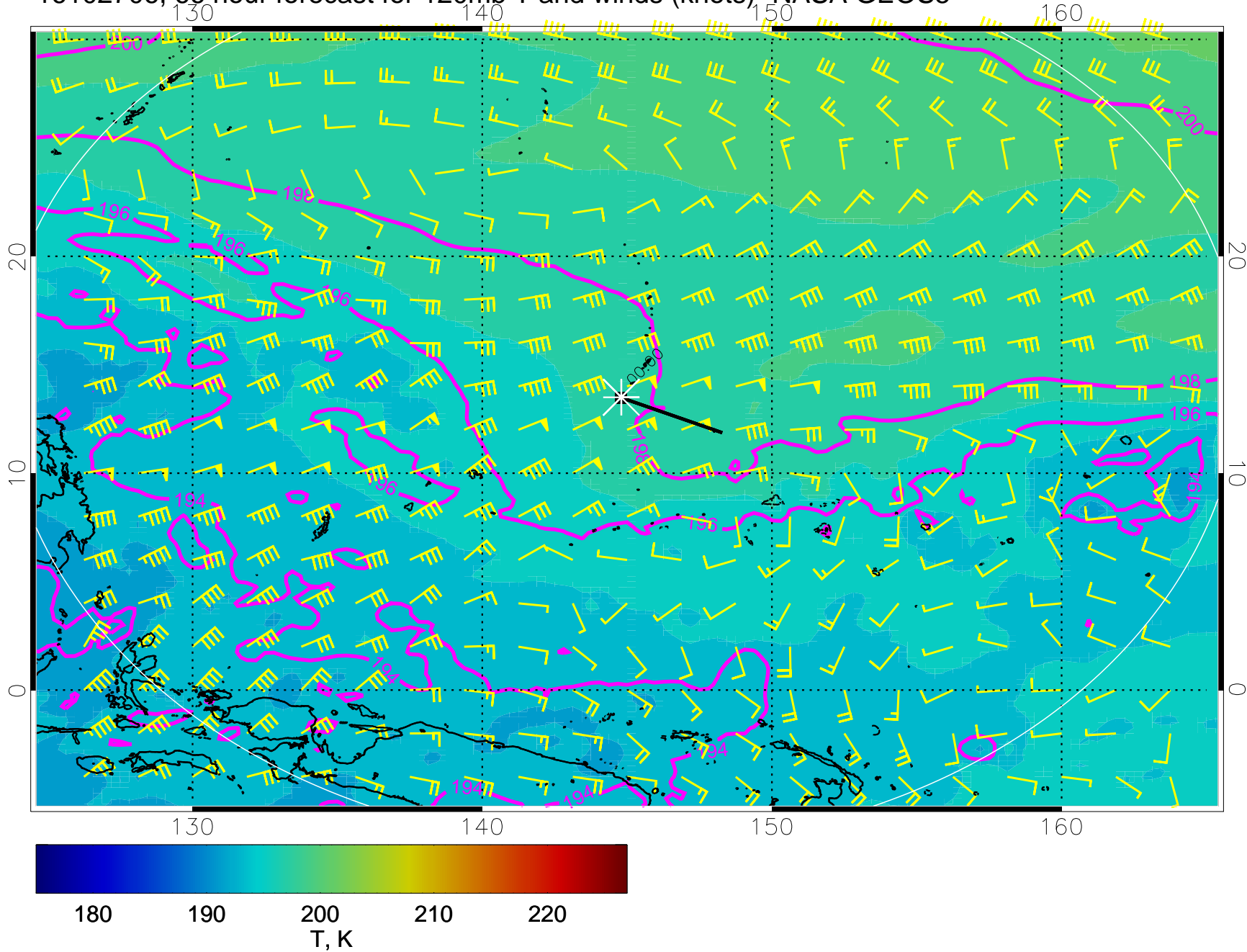
16102618, 54 hour forecast for 120mb T and winds (knots)- NASA GEOS5



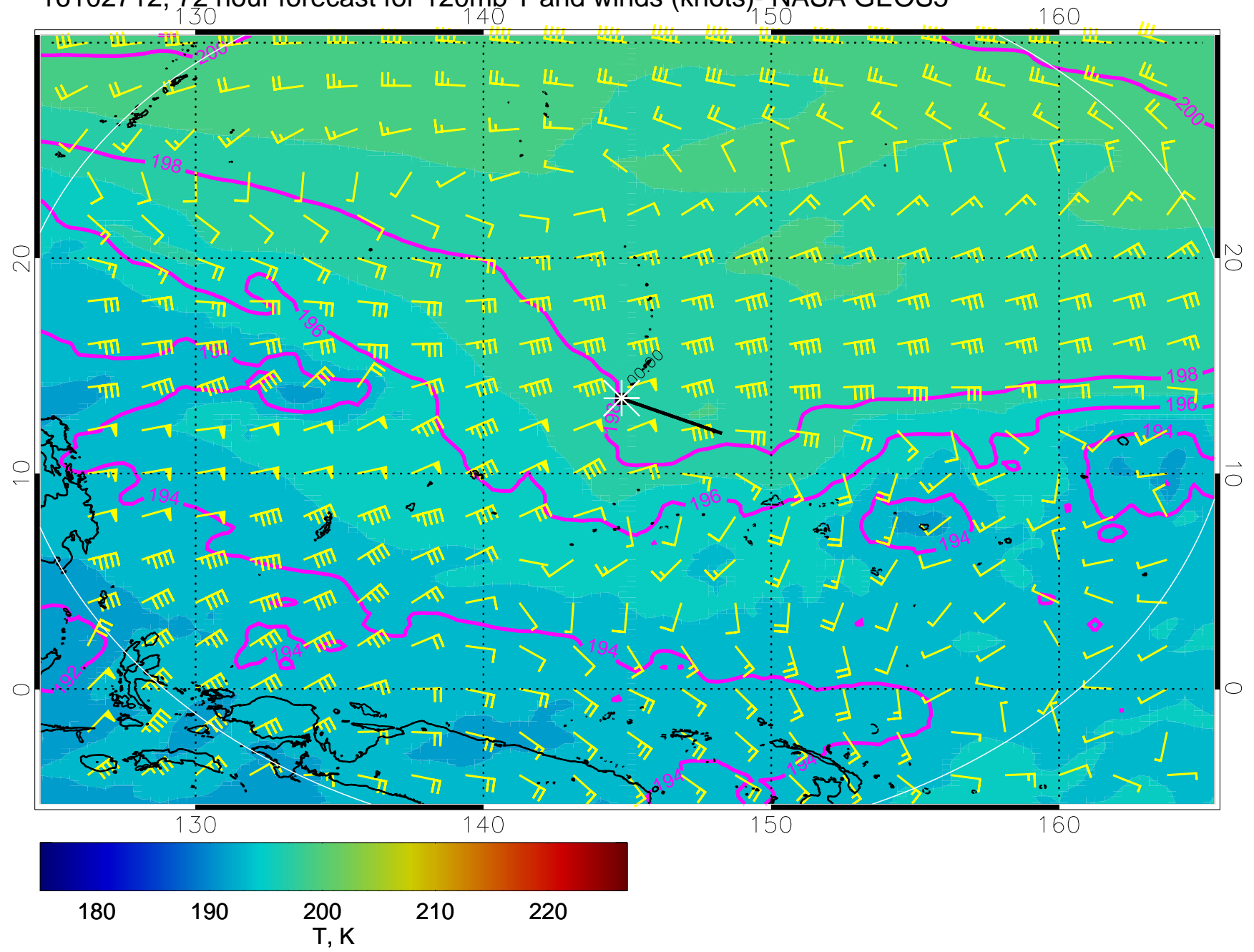
16102700, 60 hour forecast for 120mb T and winds (knots)- NASA GEOS5



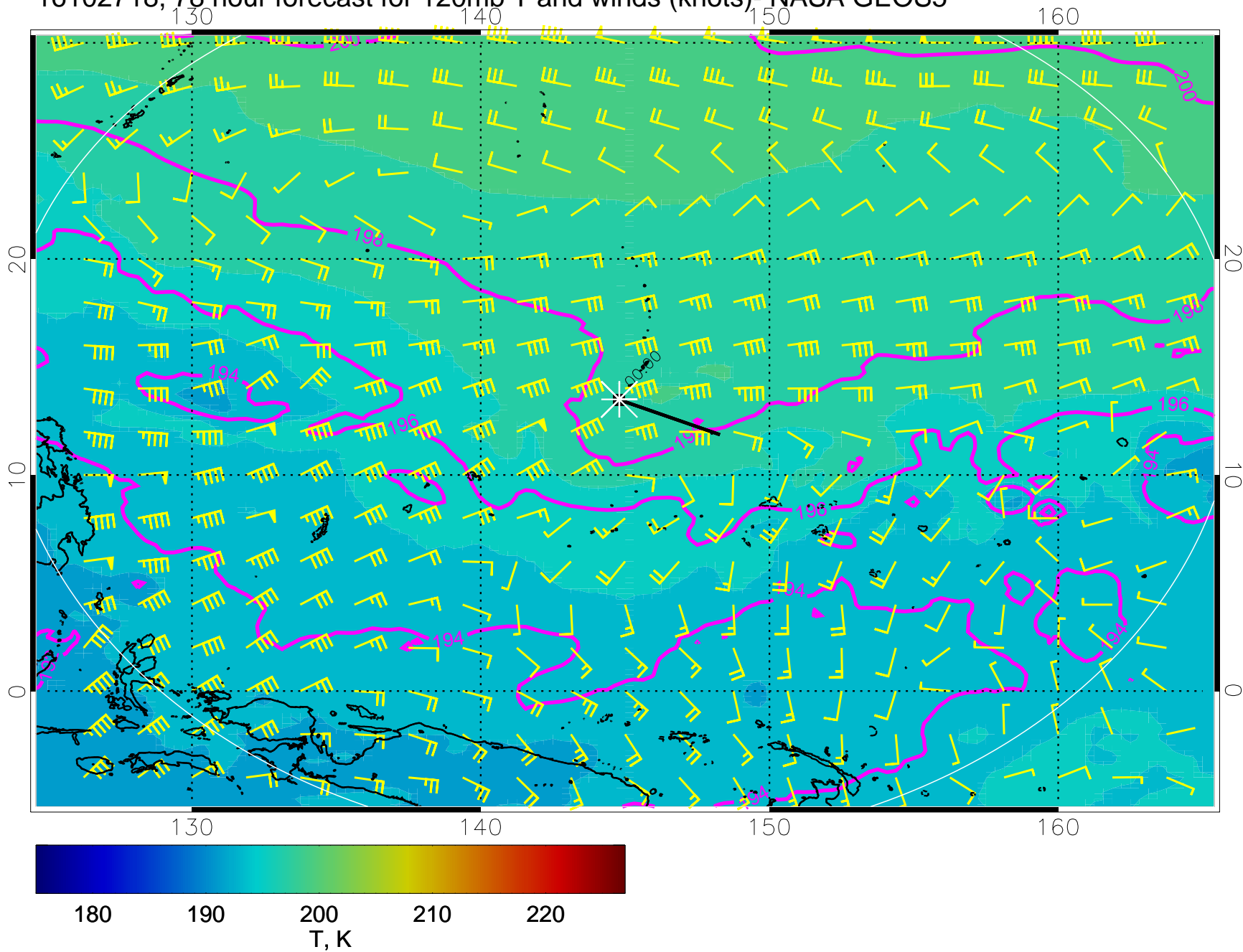
16102706, 66 hour forecast for 120mb T and winds (knots)- NASA GEOS5



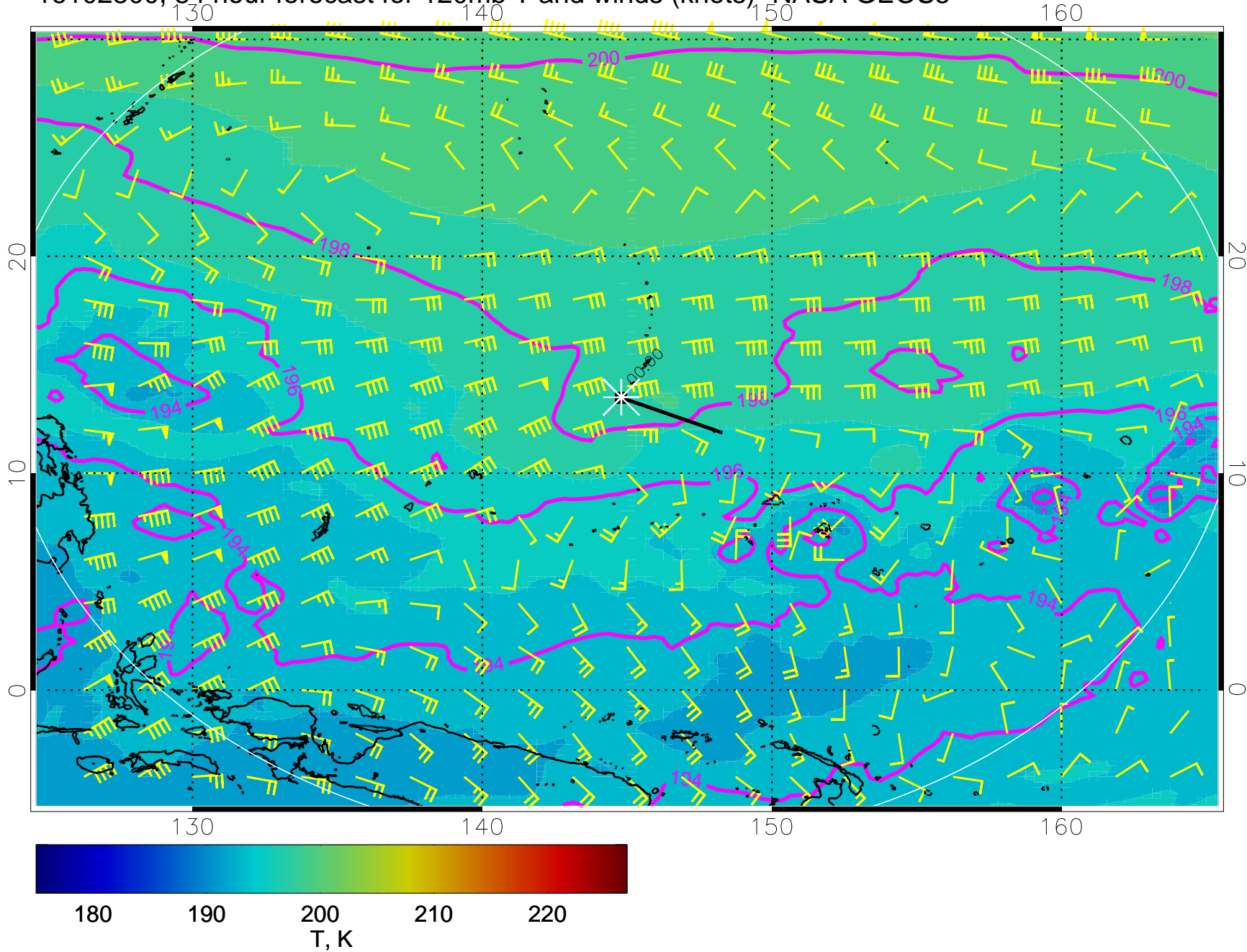
16102712, 72 hour forecast for 120mb T and winds (knots)- NASA GEOS5



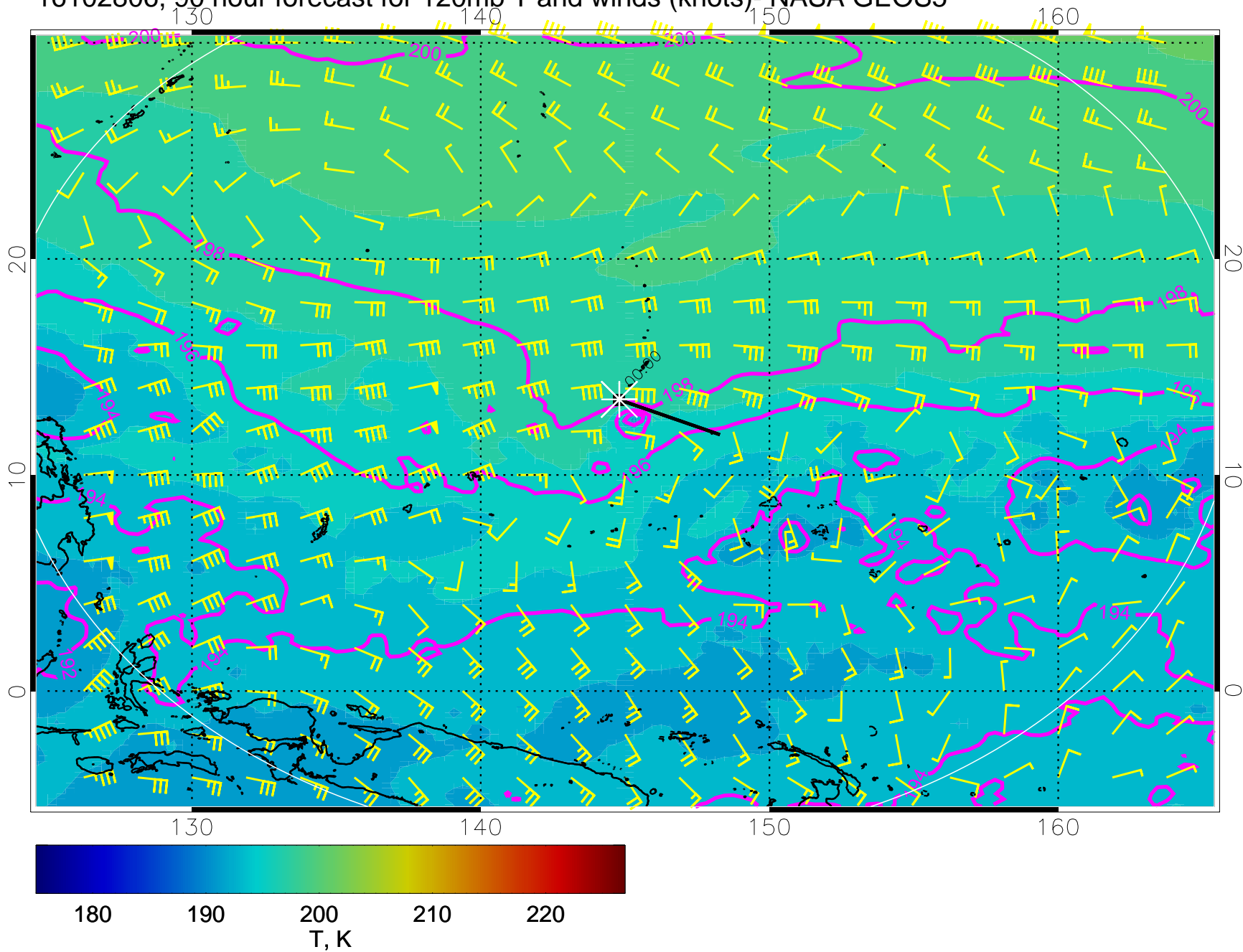
16102718, 78 hour forecast for 120mb T and winds (knots)- NASA GEOS5



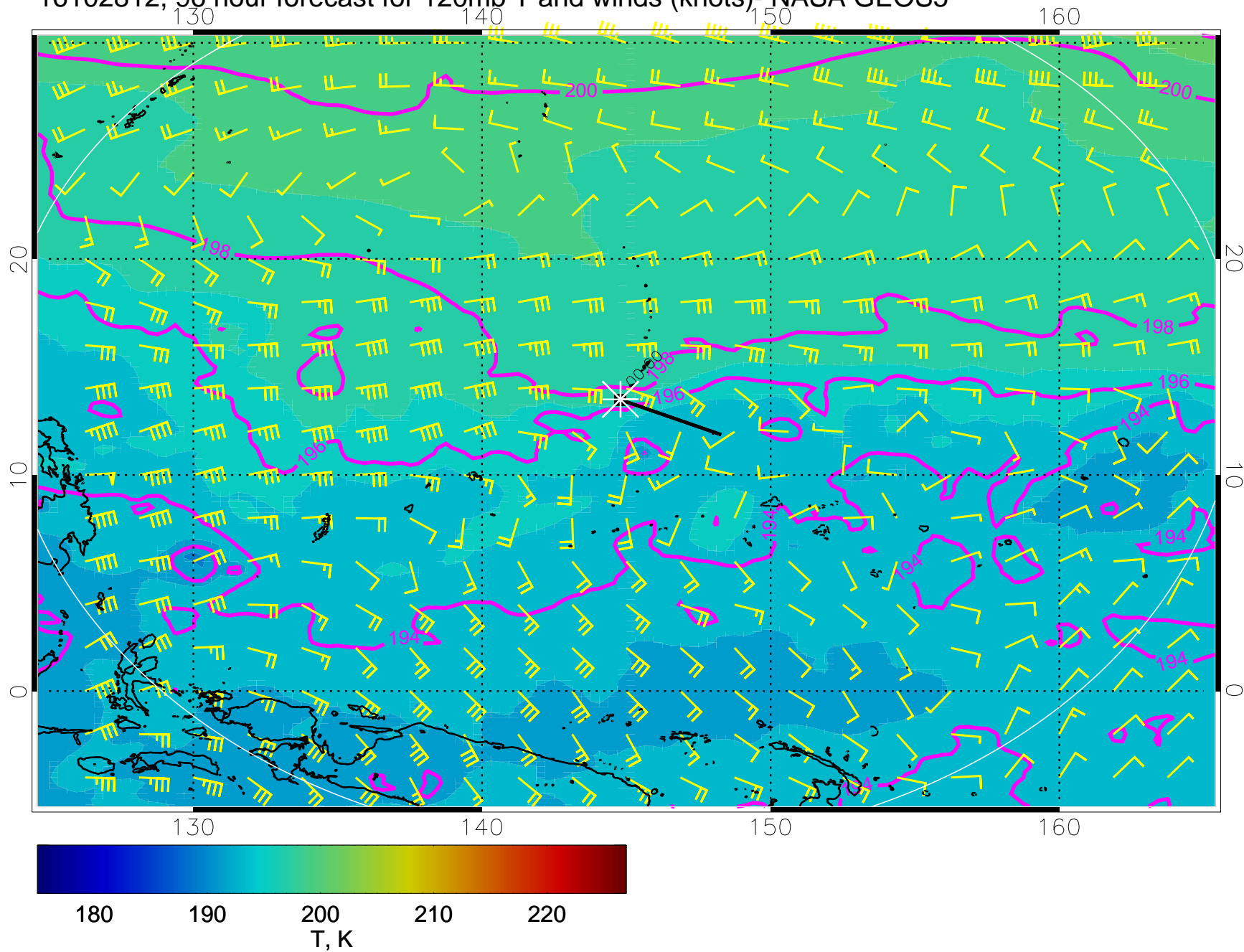
16102800, 84 hour forecast for 120mb T and winds (knots)- NASA GEOS5



16102806, 90 hour forecast for 120mb T and winds (knots)- NASA GEOS5

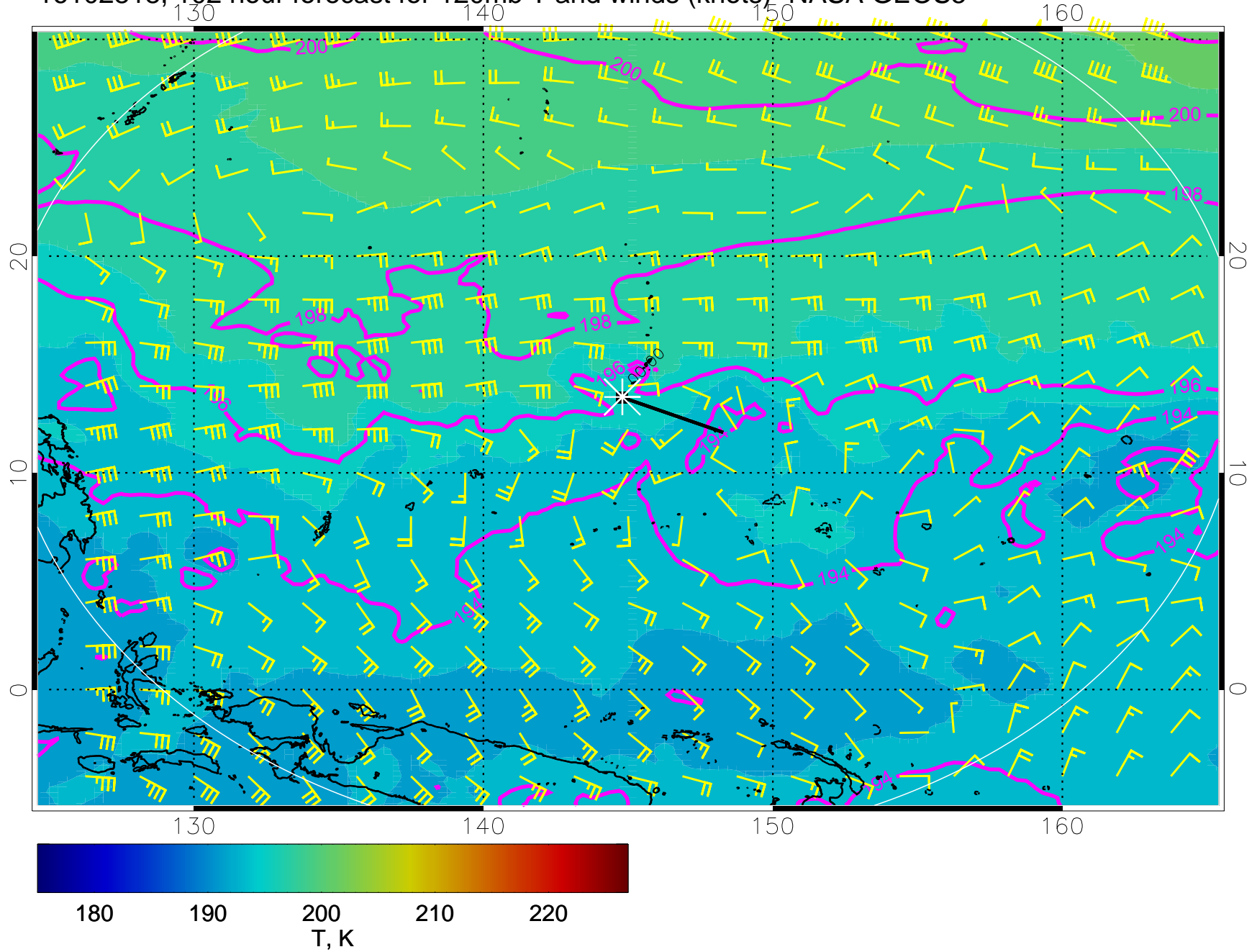


16102812, 96 hour forecast for 120mb T and winds (knots)- NASA GEOS5

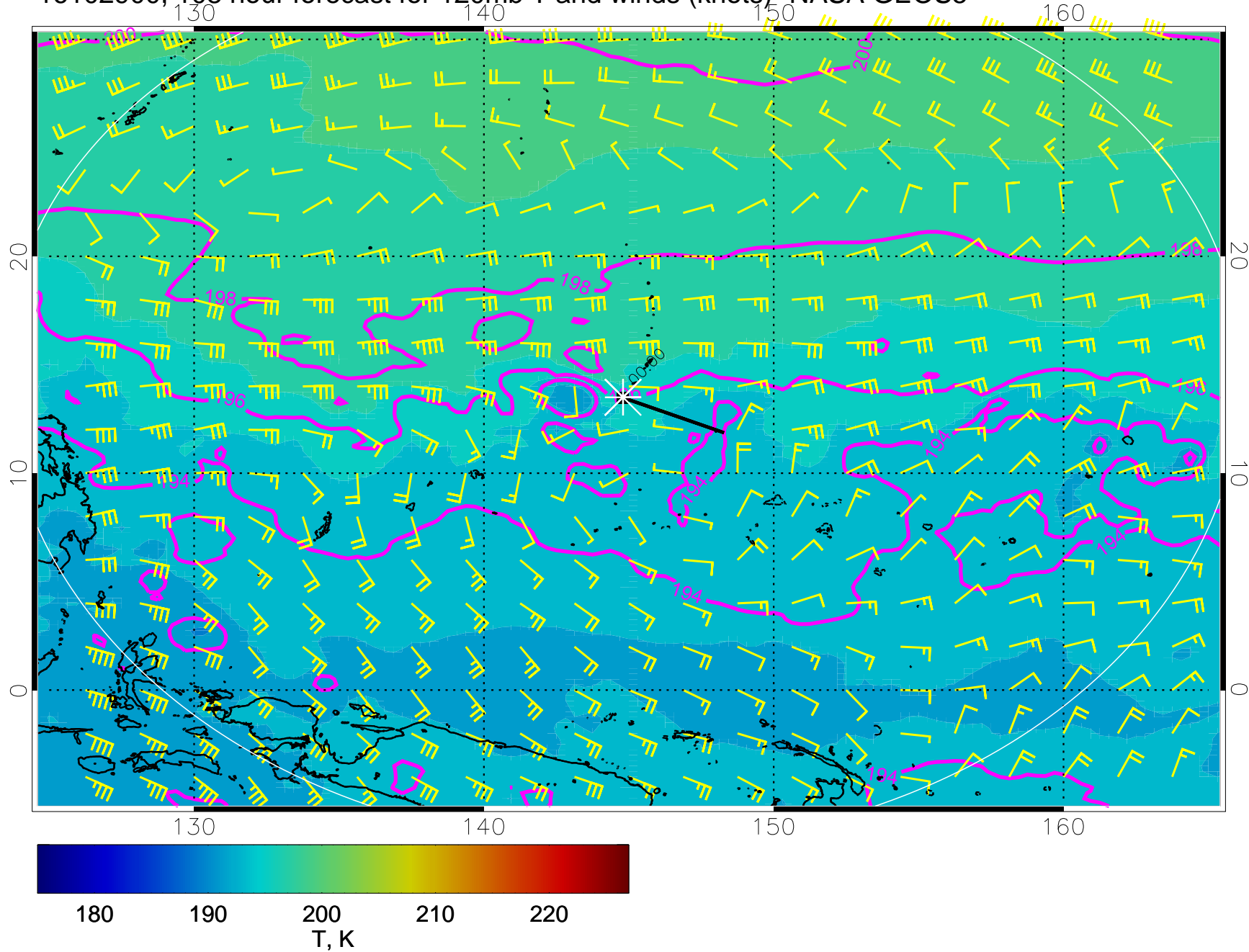




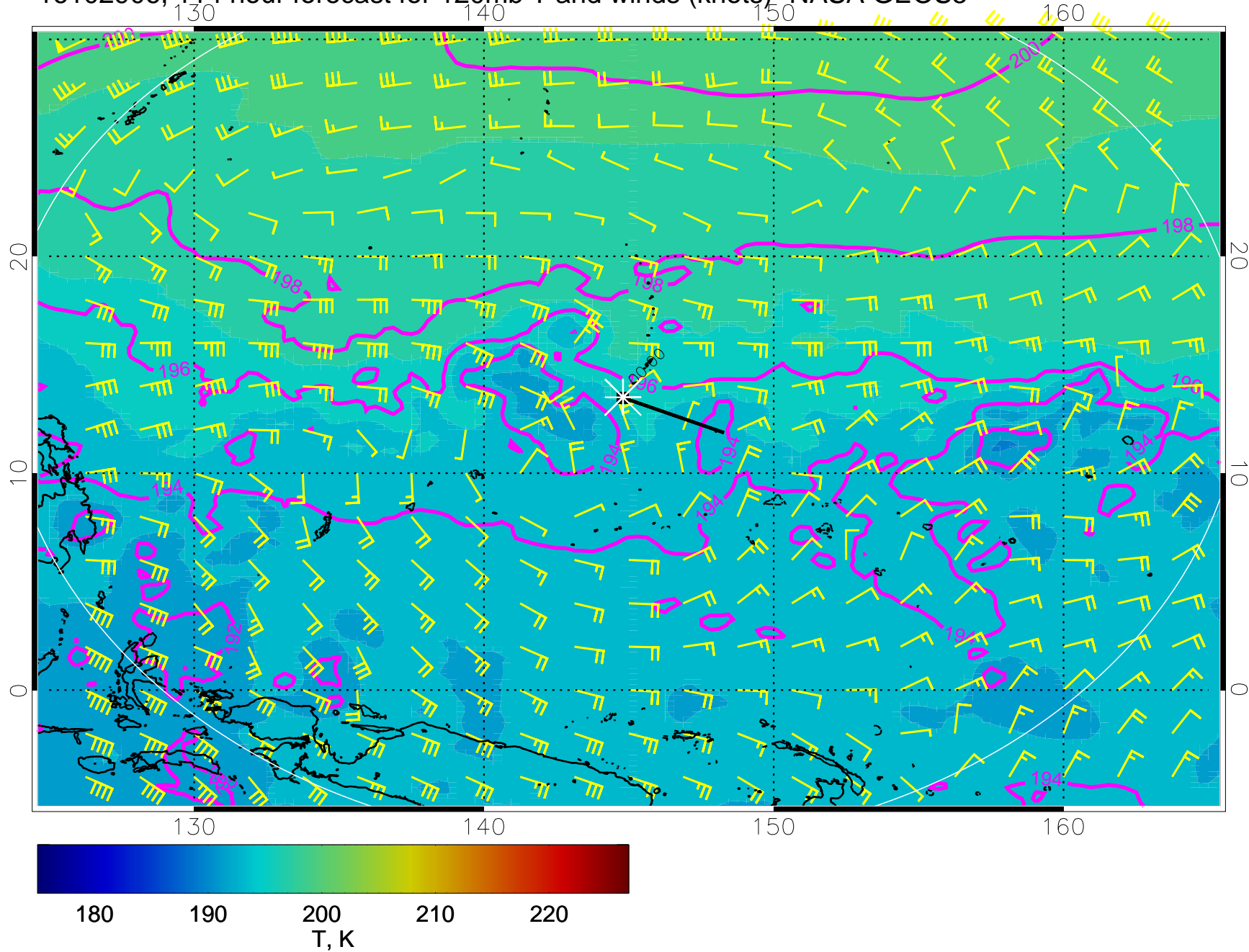
16102818, 102 hour forecast for 120mb T and winds (knots)- NASA GEOS5



16102900, 108 hour forecast for 120mb T and winds (knots)- NASA GEOS5



16102906, 114 hour forecast for 120mb T and winds (knots)- NASA GEOS5



16102912, 120 hour forecast for 120mb T and winds (knots)- NASA GEOS5

