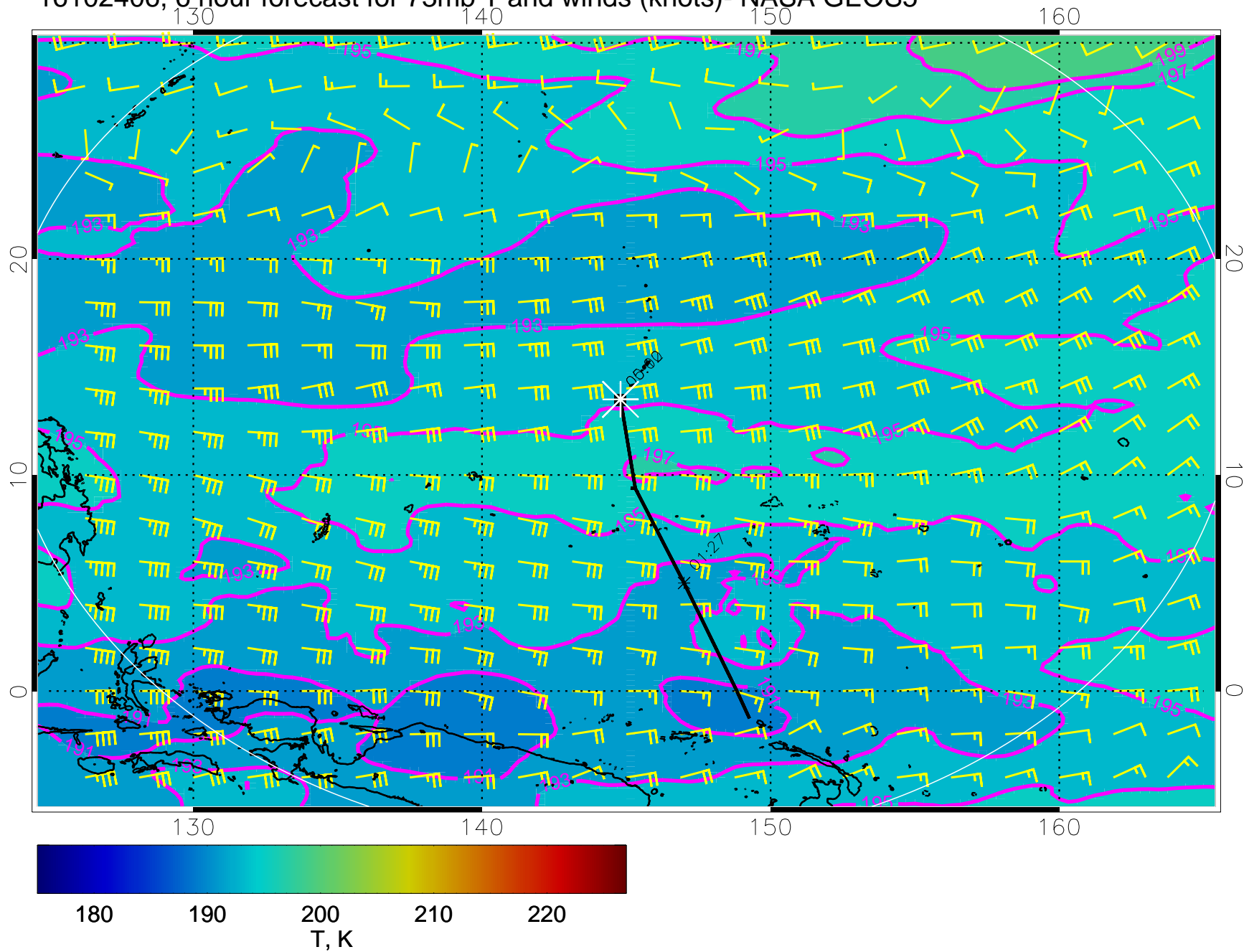
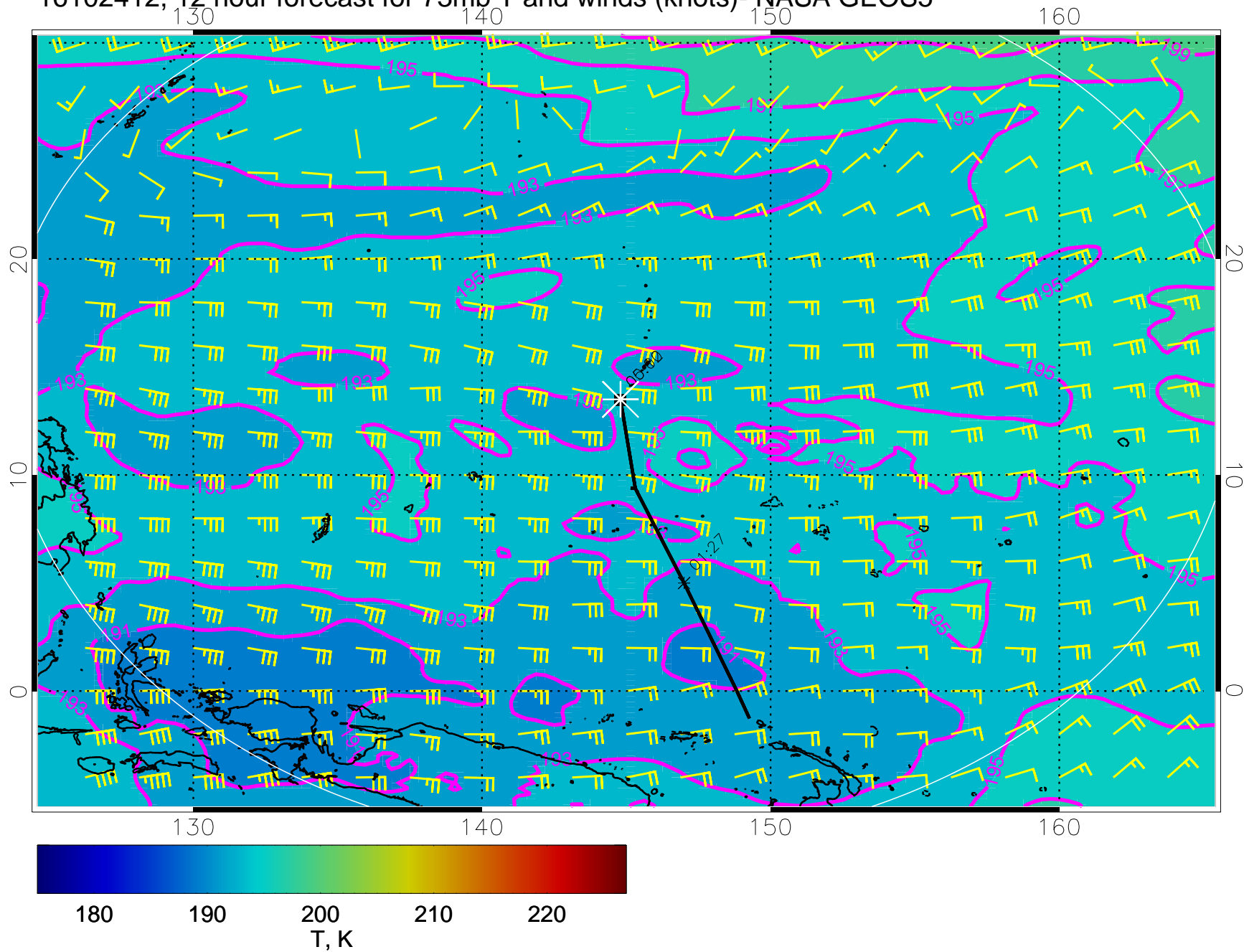


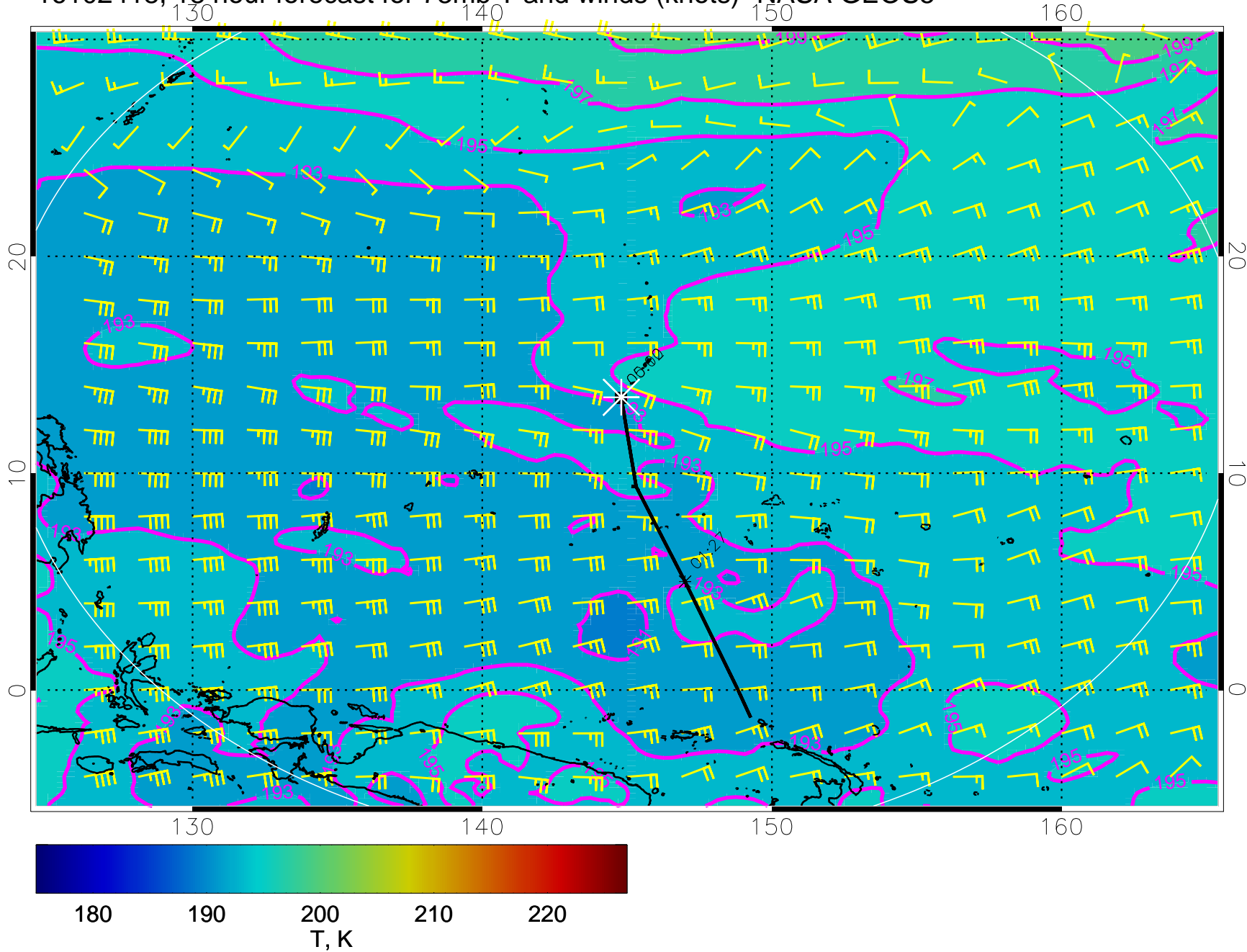
16102406, 6 hour forecast for 73mb T and winds (knots)- NASA GEOS5



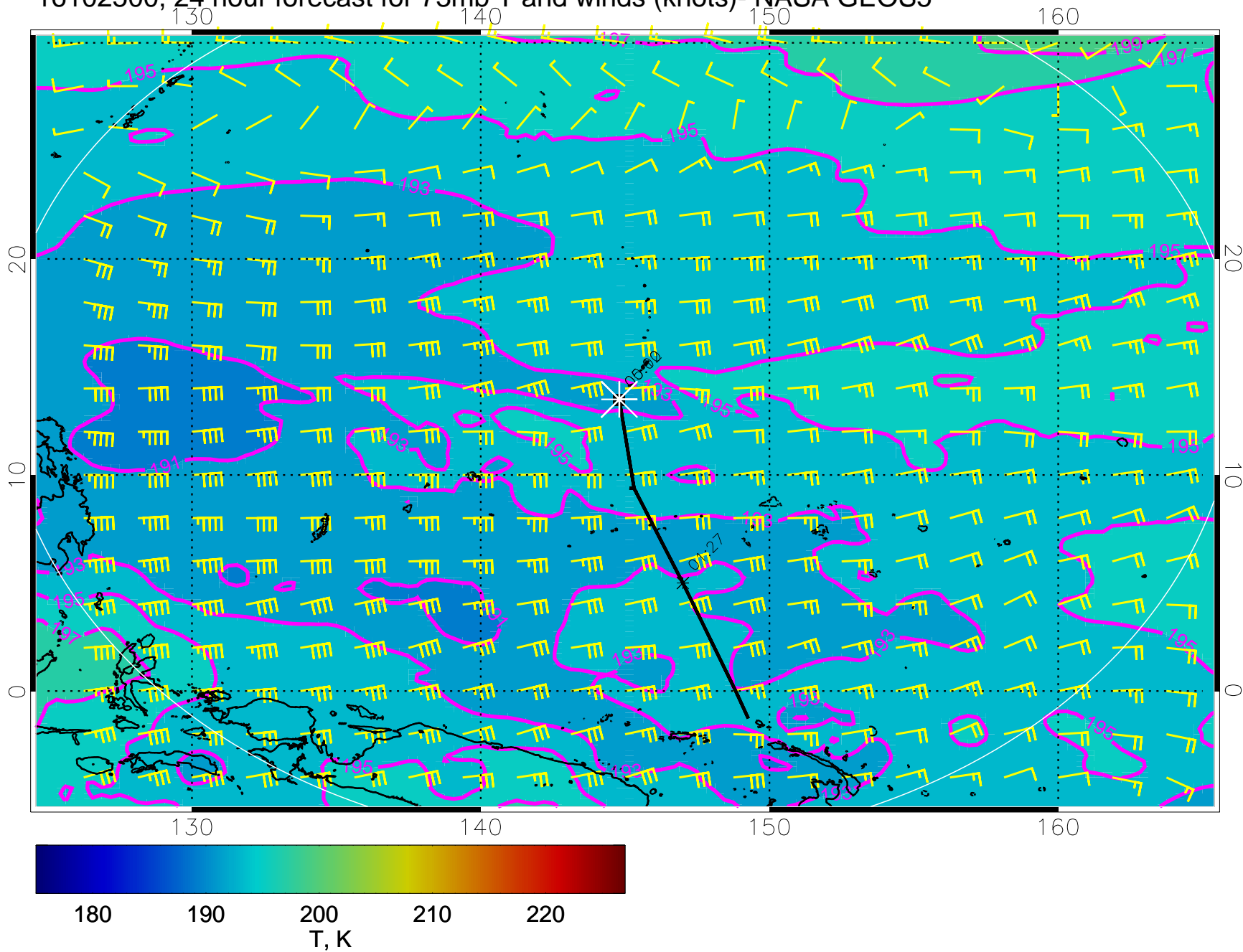
16102412, 12 hour forecast for 73mb T and winds (knots)- NASA GEOS5



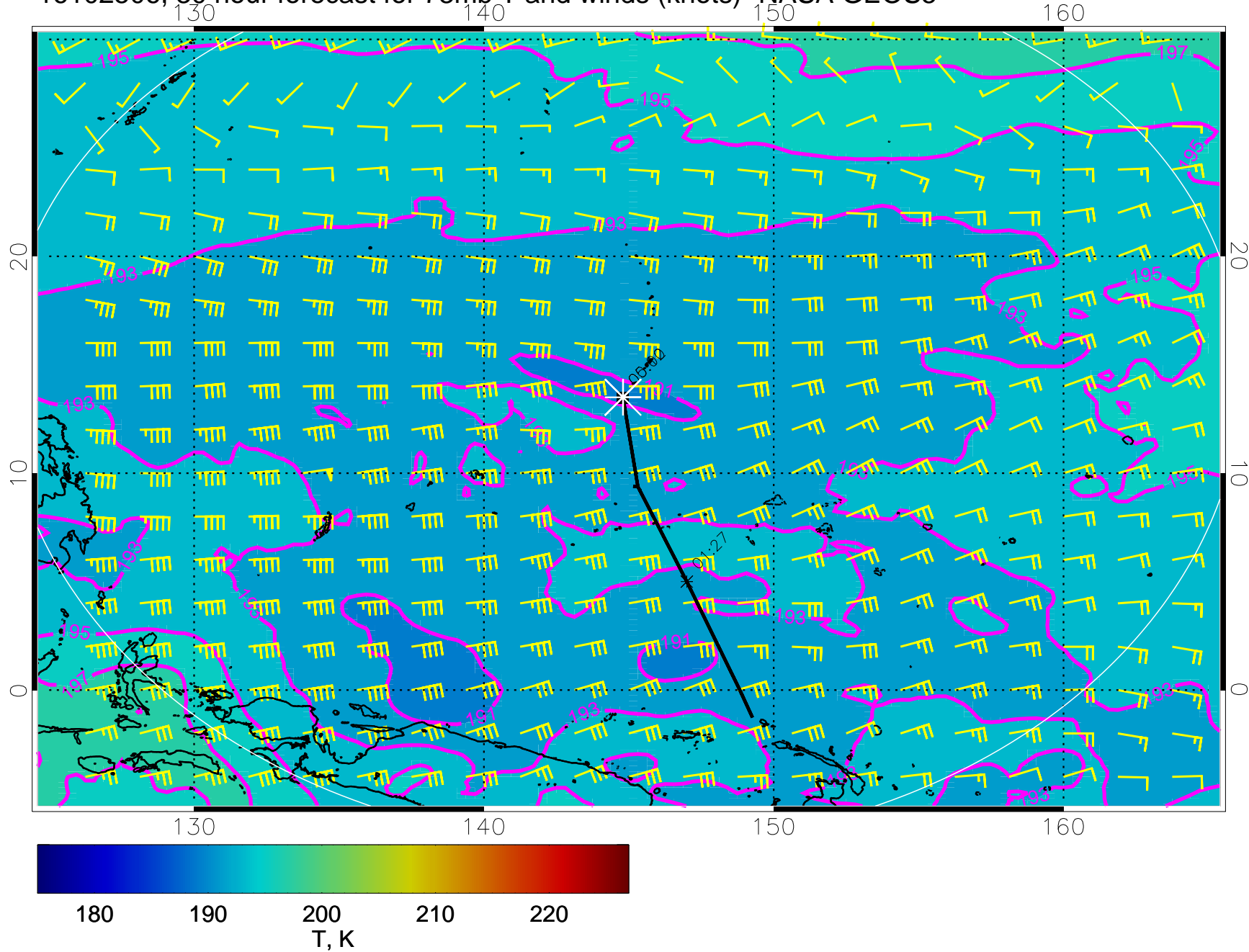
16102418, 18 hour forecast for 73mb T and winds (knots)- NASA GEOS5



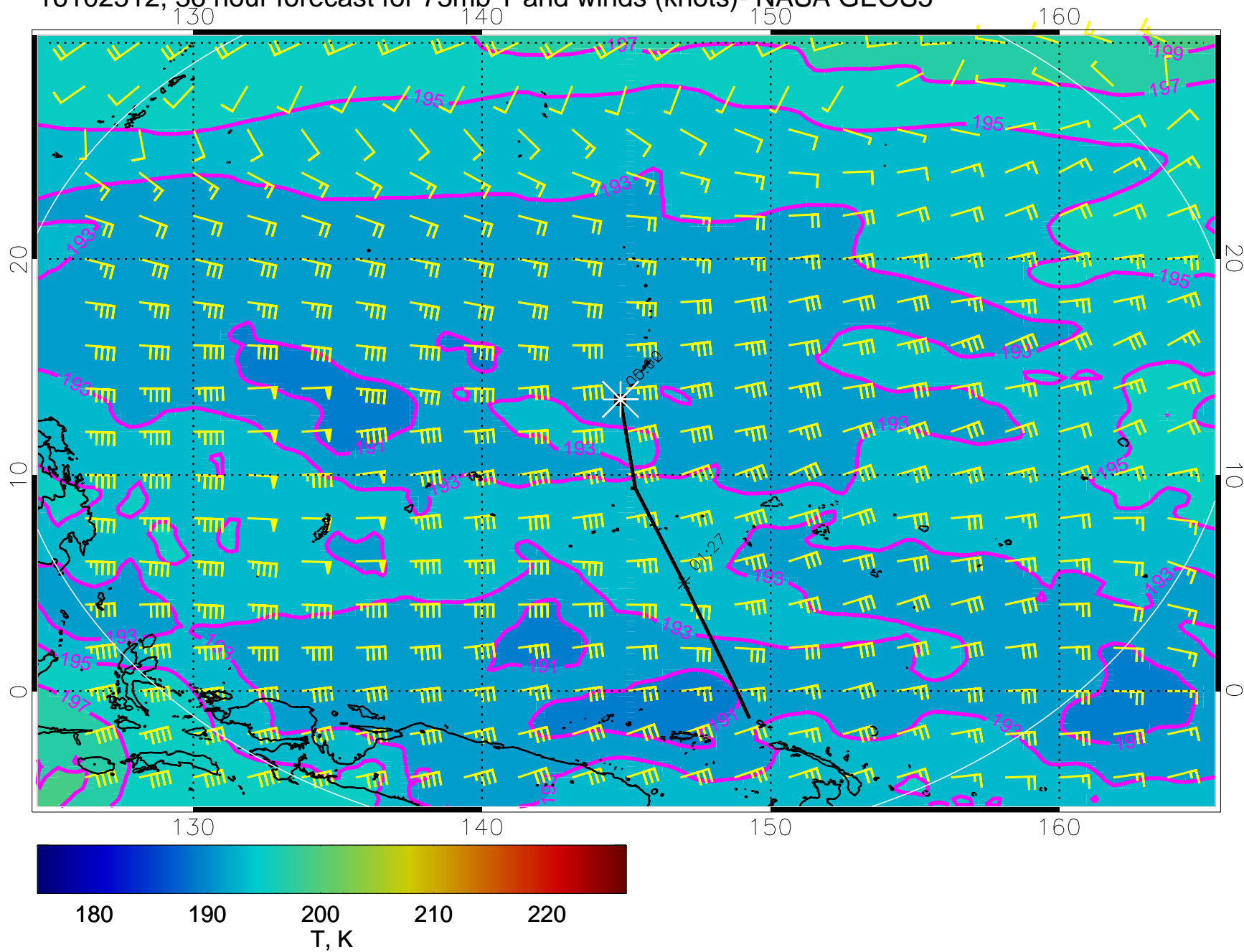
16102500, 24 hour forecast for 73mb T and winds (knots)- NASA GEOS5



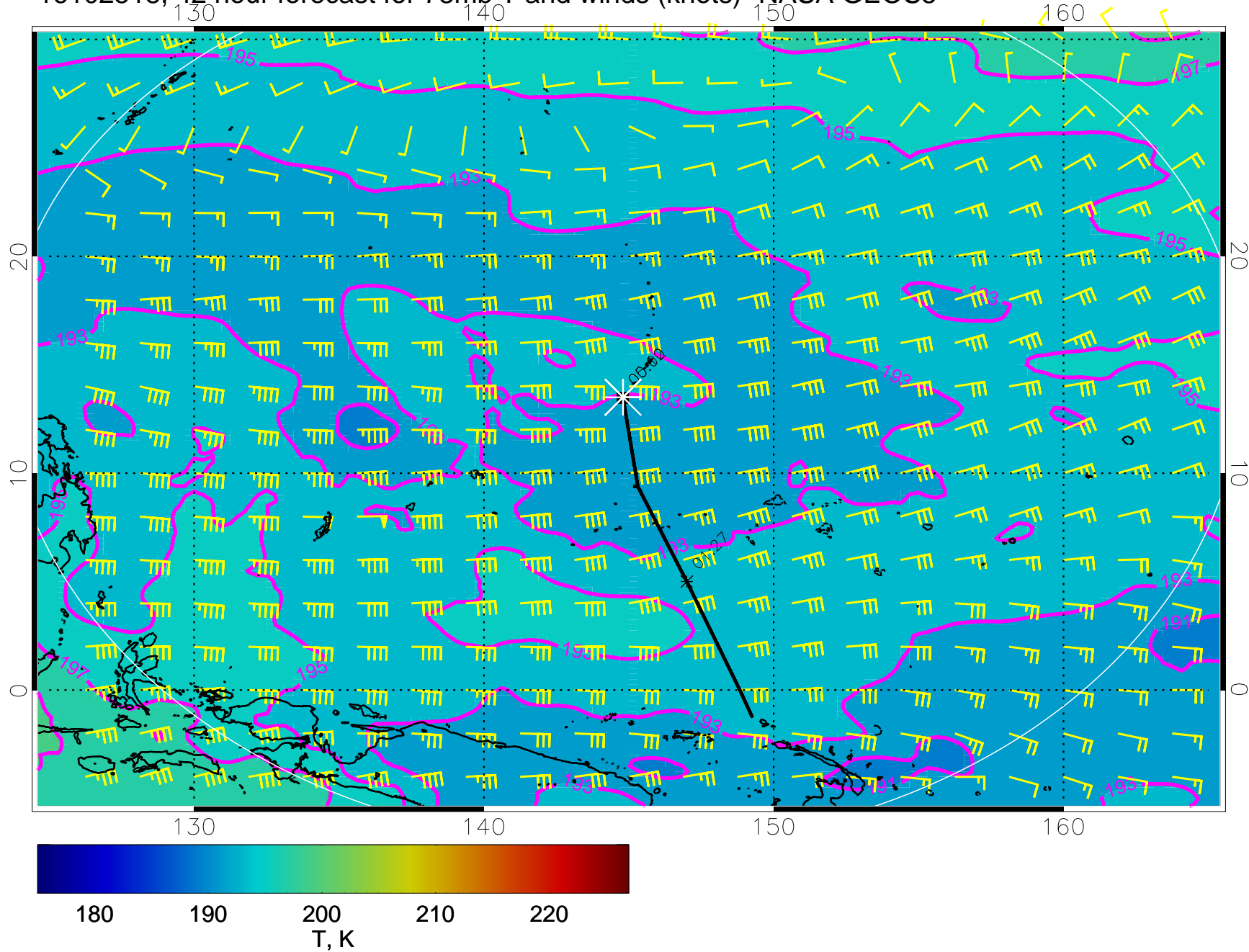
16102506, 30 hour forecast for 73mb T and winds (knots)- NASA GEOS5



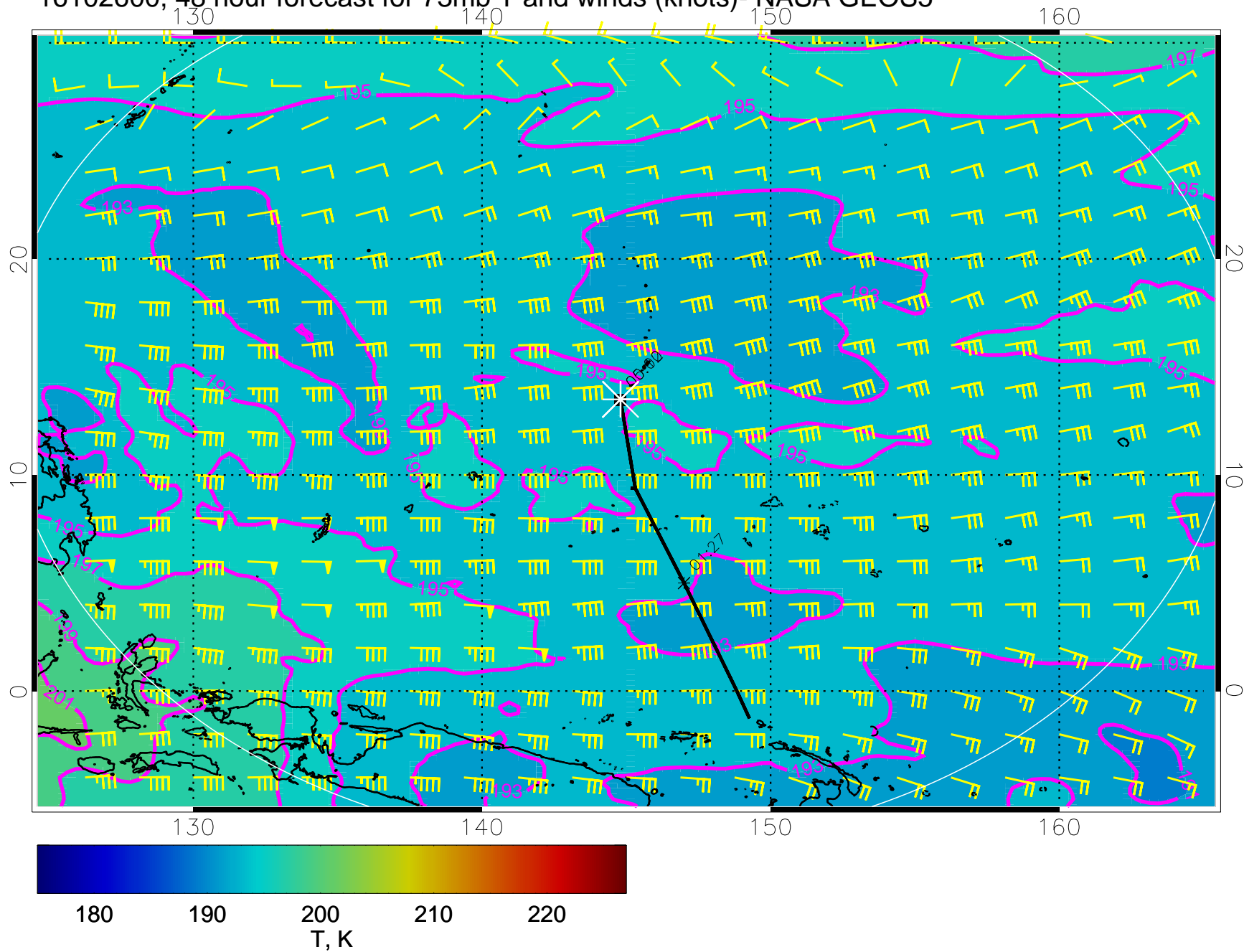
16102512, 36 hour forecast for 73mb T and winds (knots)- NASA GEOS5



16102518, 42 hour forecast for 73mb T and winds (knots)- NASA GEOS5

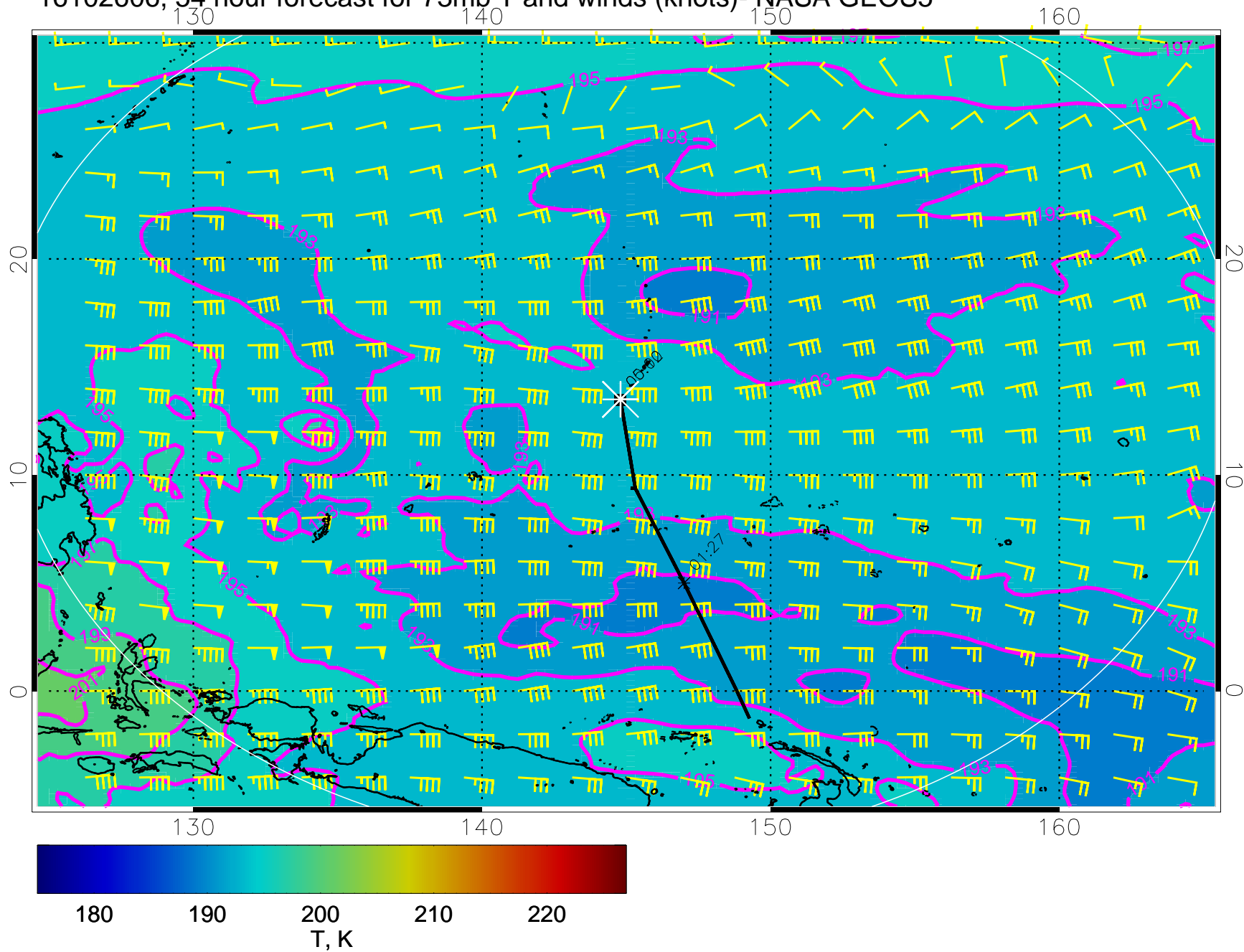


16102600, 48 hour forecast for 73mb T and winds (knots)- NASA GEOS5

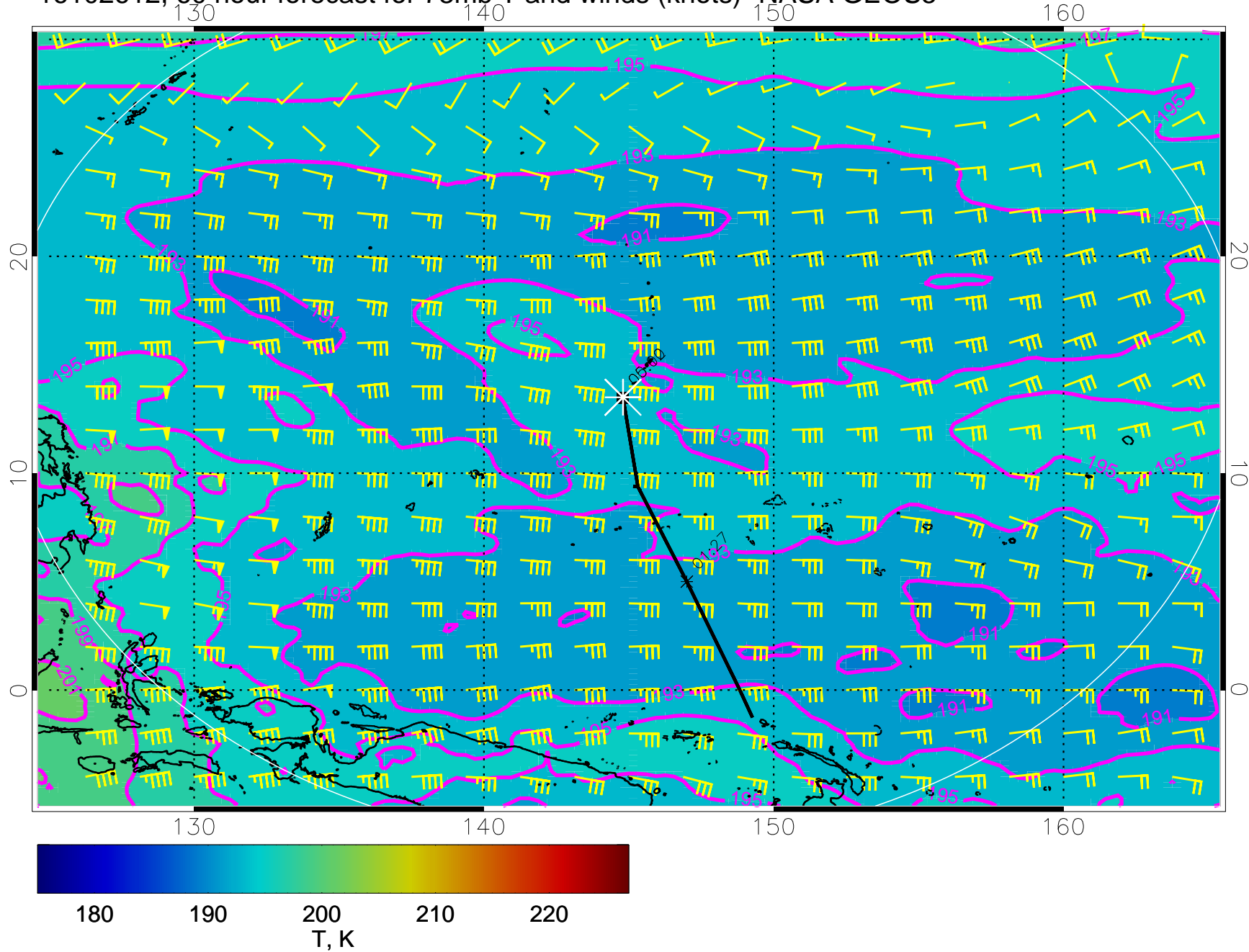




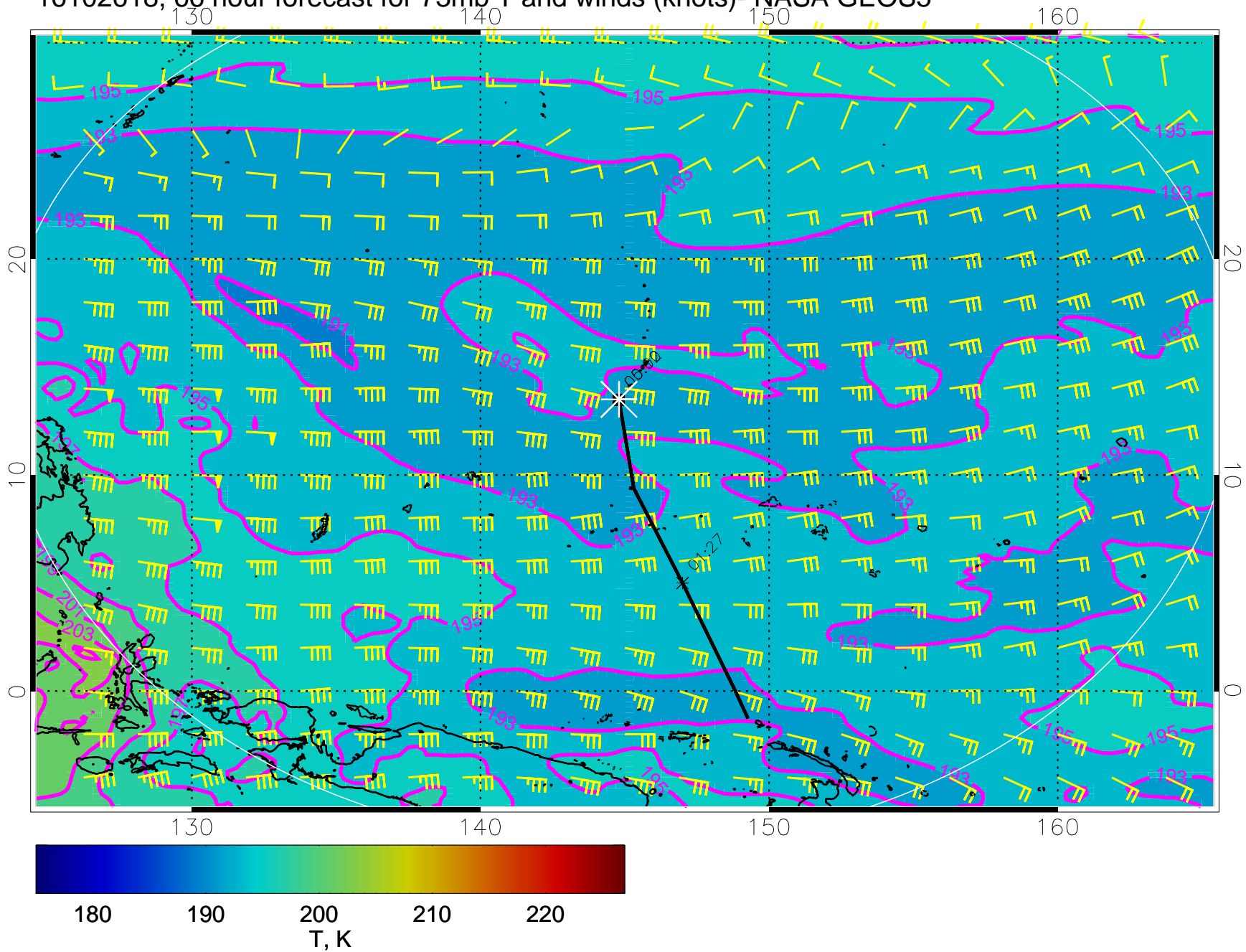
16102606, 54 hour forecast for 73mb T and winds (knots)- NASA GEOS5



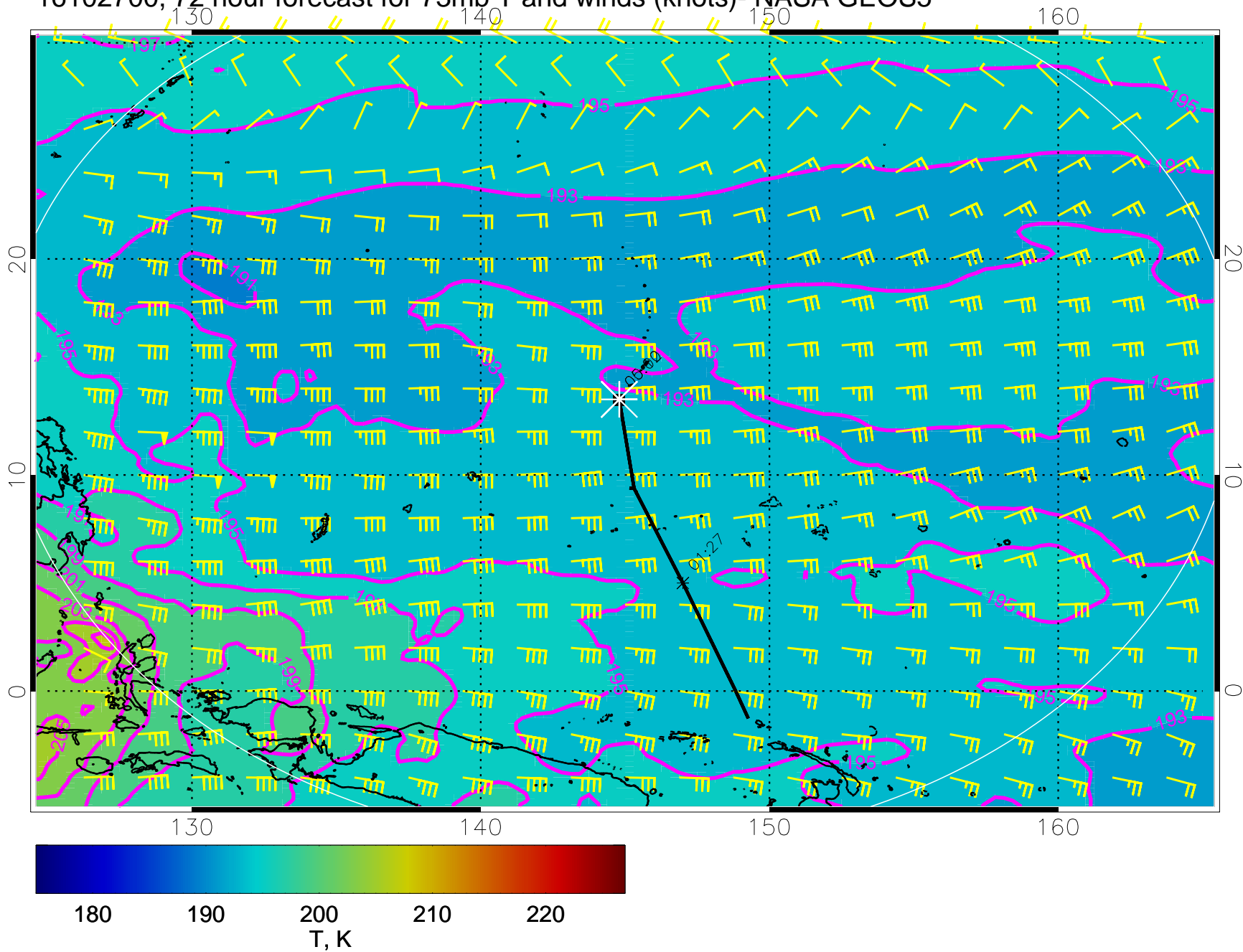
16102612, 60 hour forecast for 73mb T and winds (knots)- NASA GEOS5



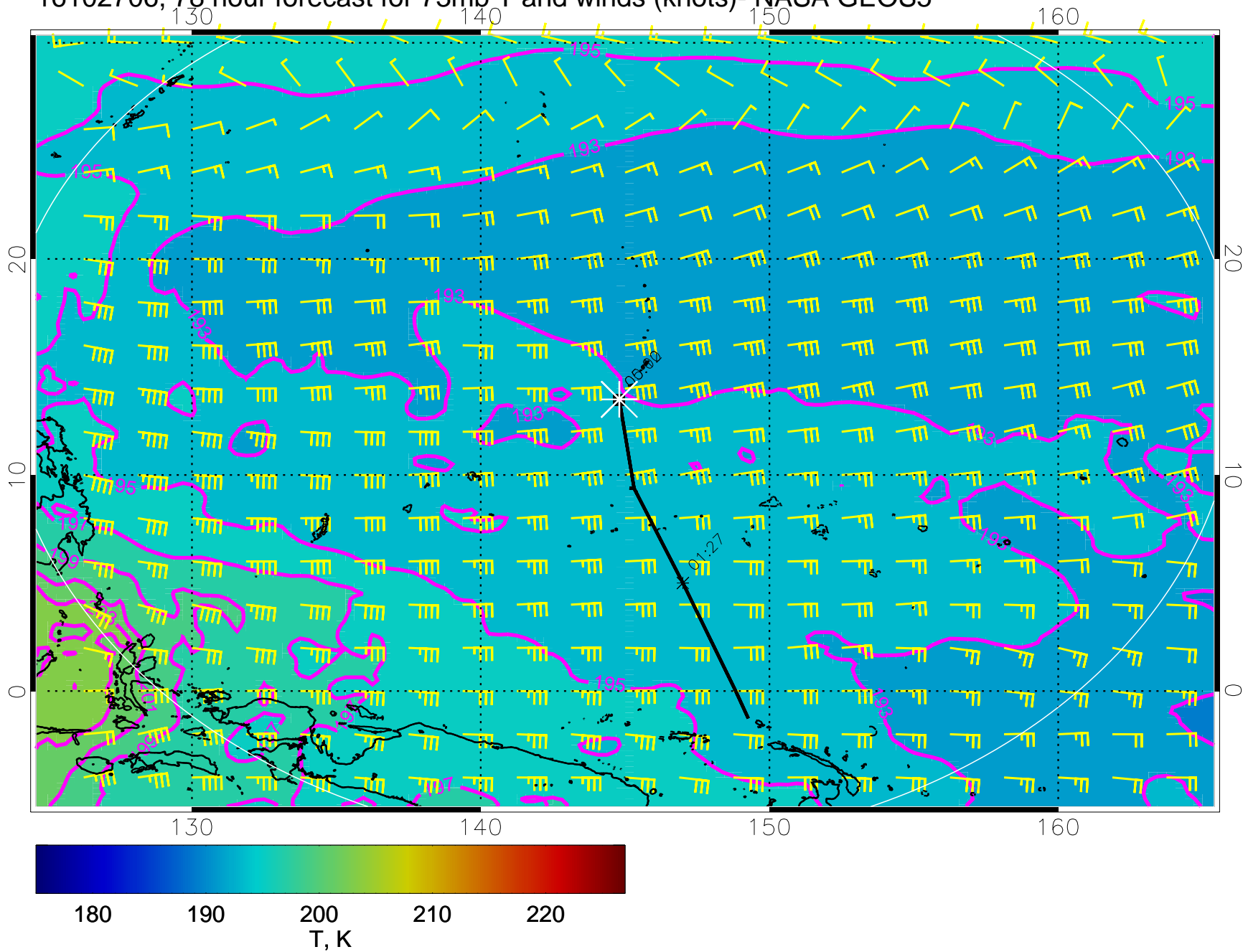
16102618, 66 hour forecast for 73mb T and winds (knots)- NASA GEOS5



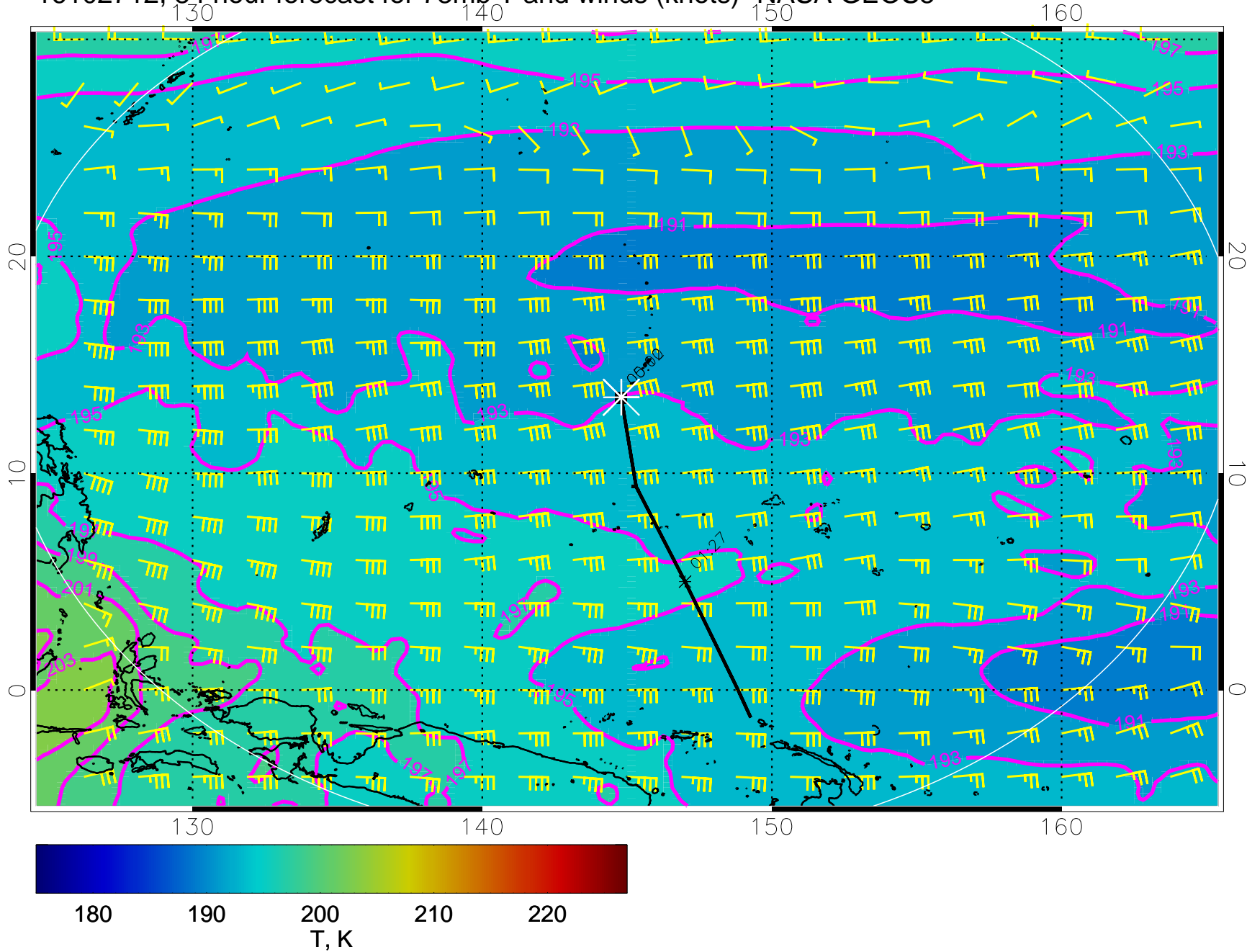
16102700, 72 hour forecast for 73mb T and winds (knots)- NASA GEOS5



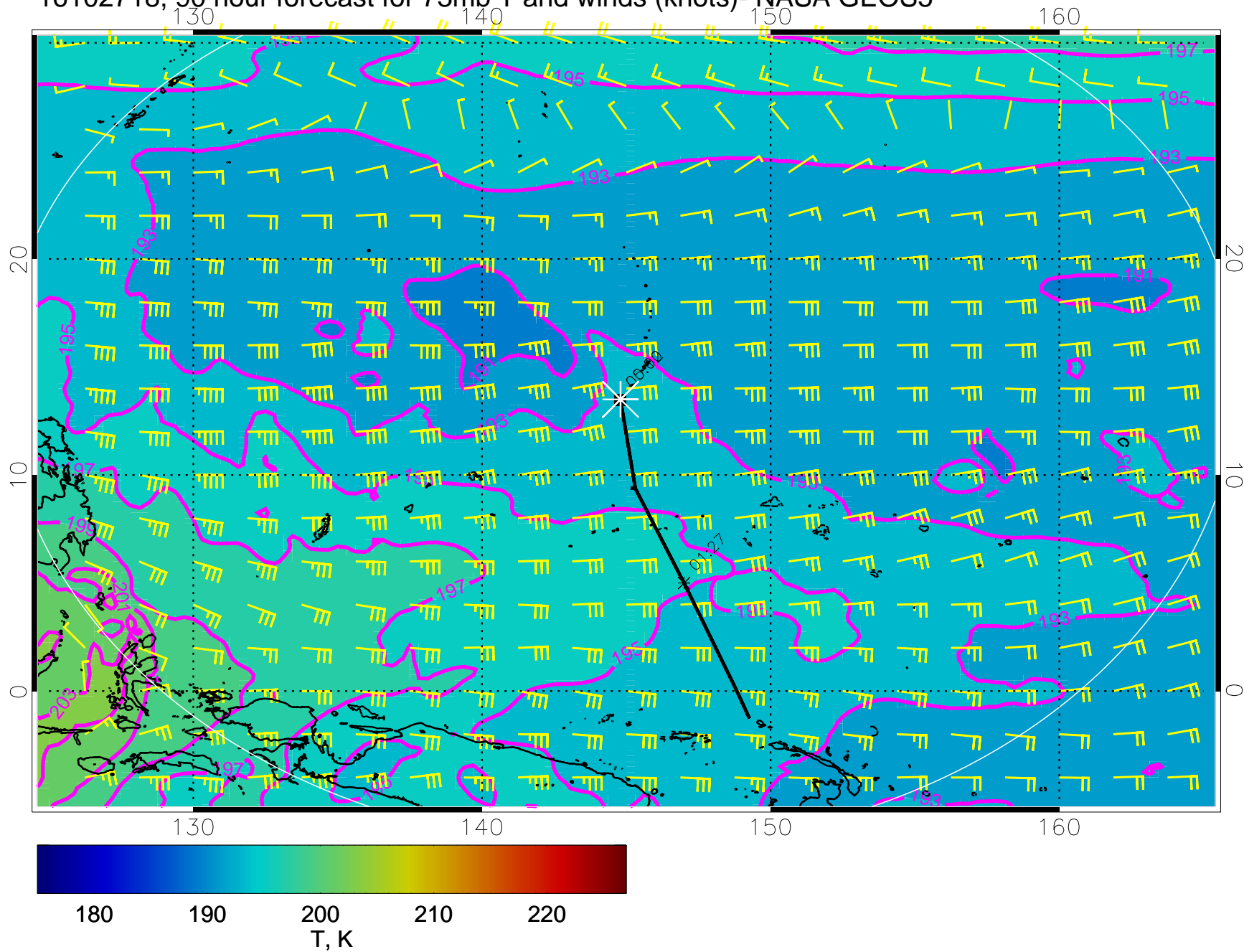
16102706, 78 hour forecast for 73mb T and winds (knots)- NASA GEOS5



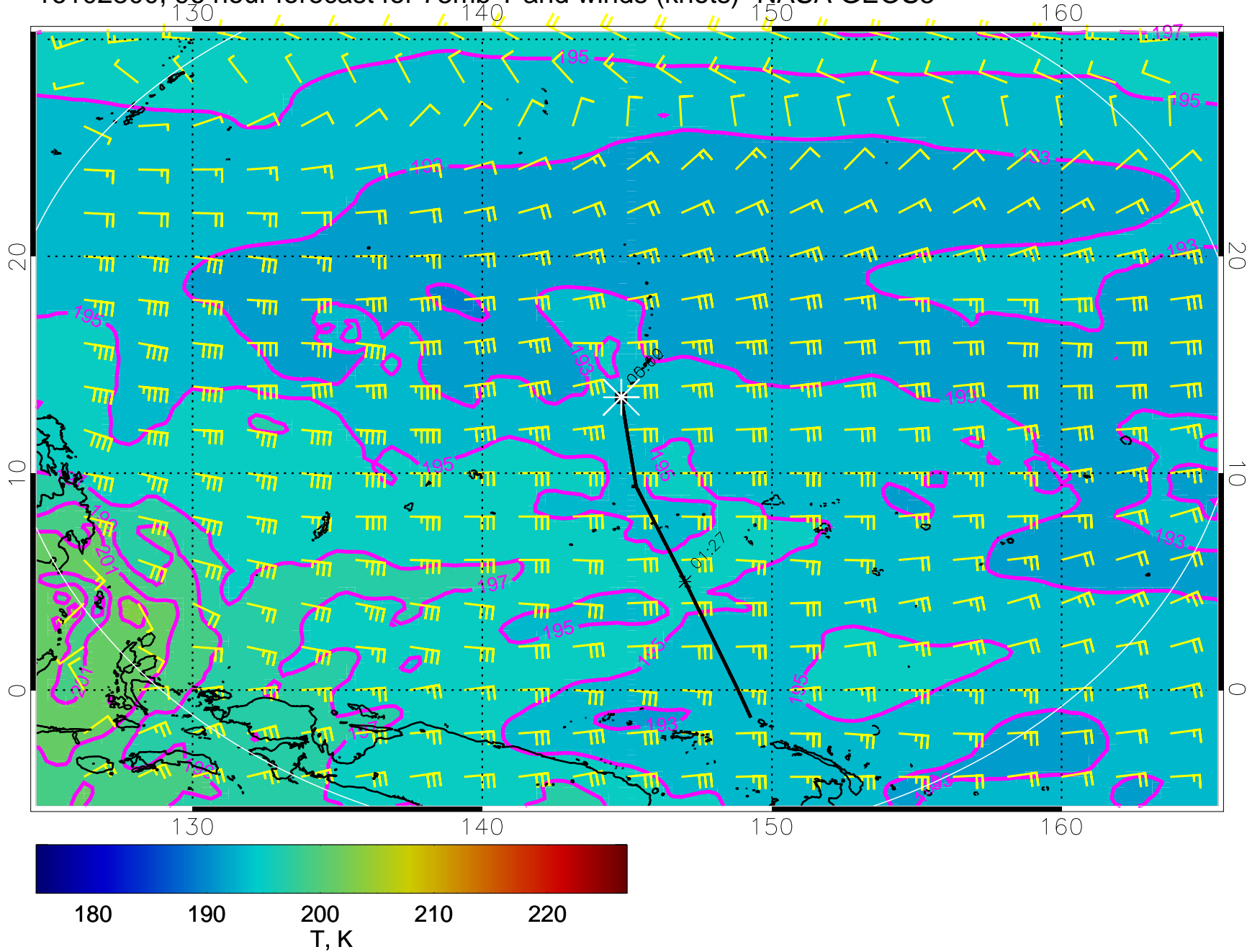
16102712, 84 hour forecast for 73mb T and winds (knots)- NASA GEOS5



16102718, 90 hour forecast for 73mb T and winds (knots)- NASA GEOS5

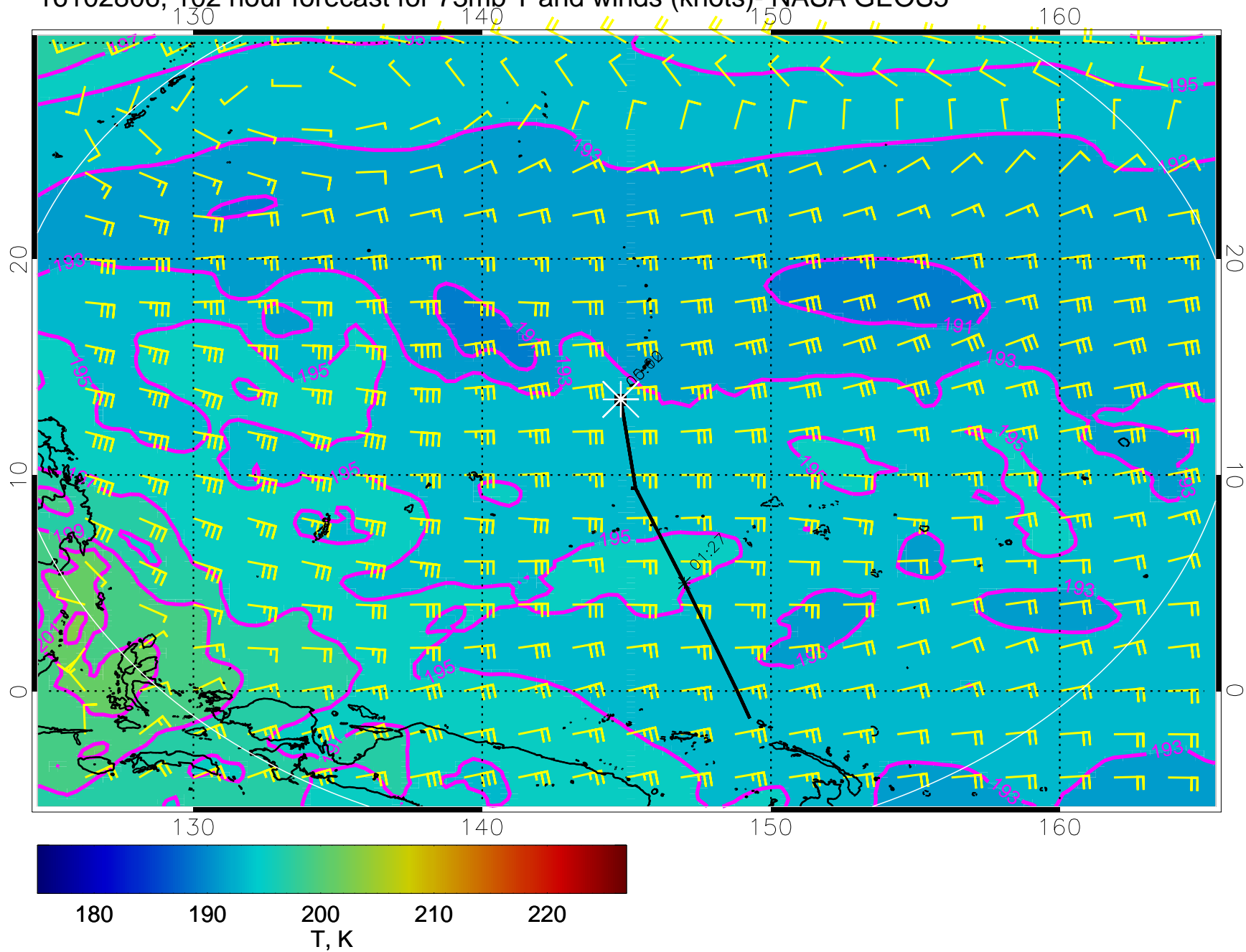


16102800, 96 hour forecast for 73mb T and winds (knots)- NASA GEOS5

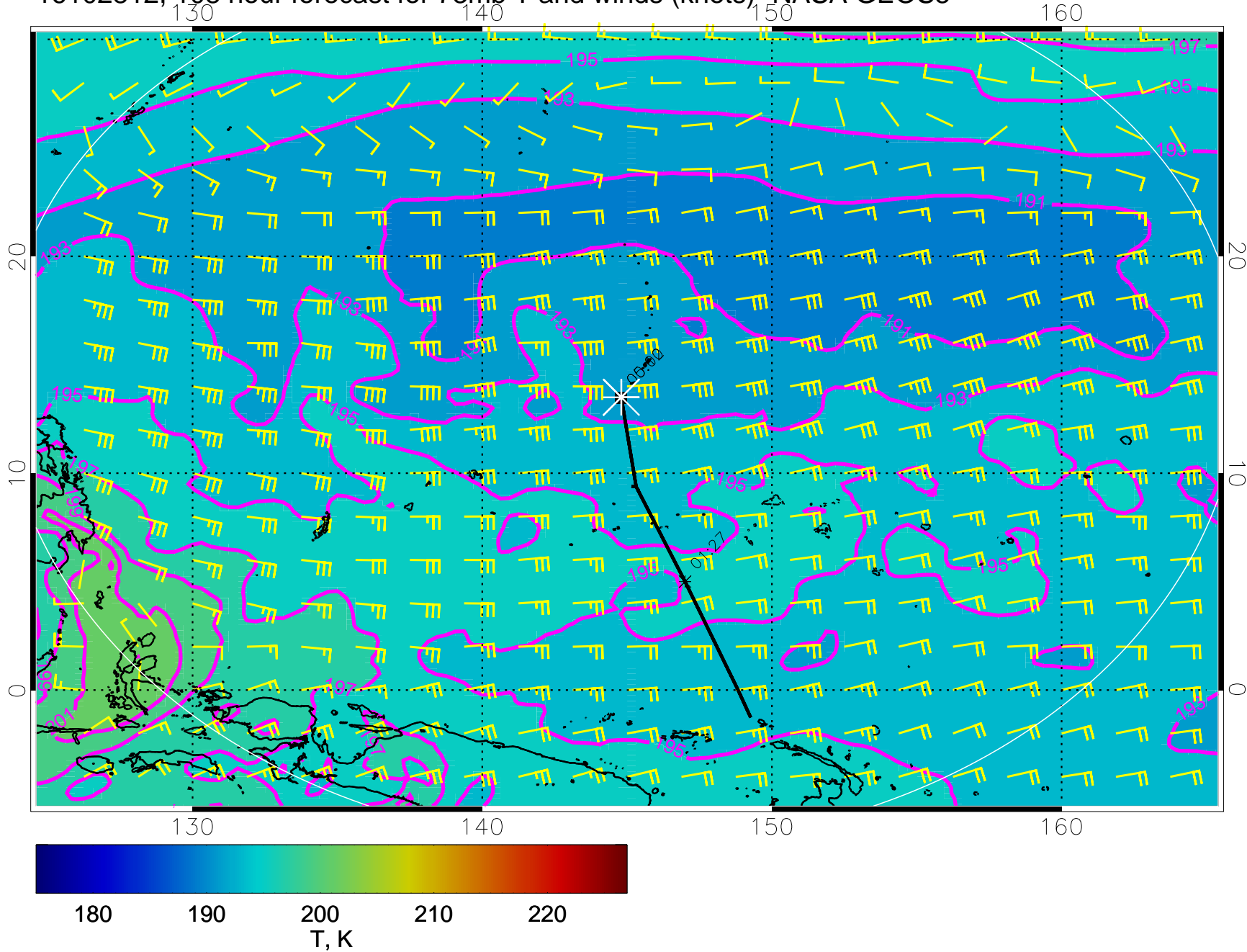




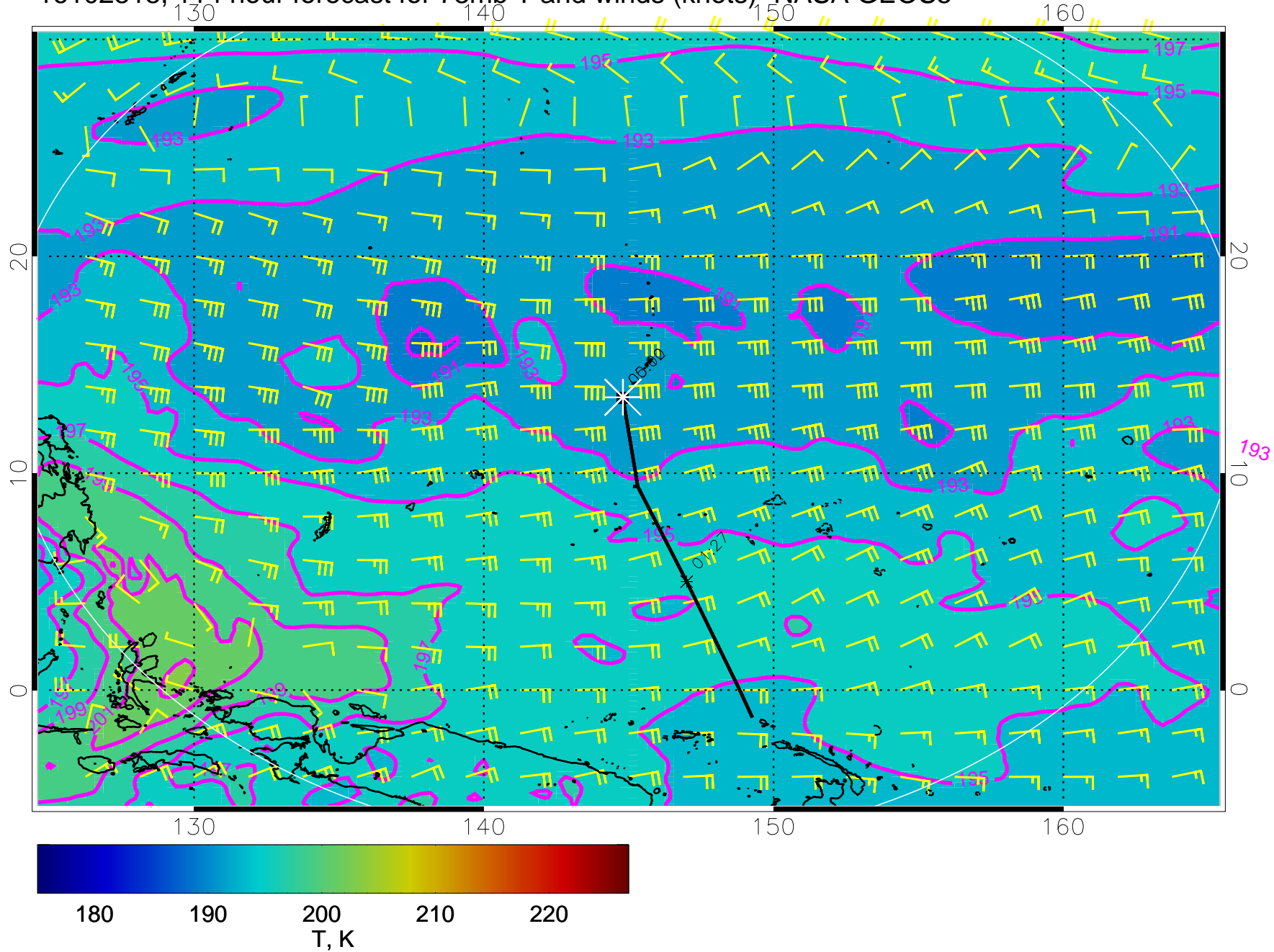
16102806, 102 hour forecast for 73mb T and winds (knots)- NASA GEOS5



16102812, 108 hour forecast for 73mb T and winds (knots)- NASA GEOS5



16102818, 114 hour forecast for 73mb T and winds (knots)- NASA GEOS5



16102900, 120 hour forecast for 73mb T and winds (knots)- NASA GEOS5

