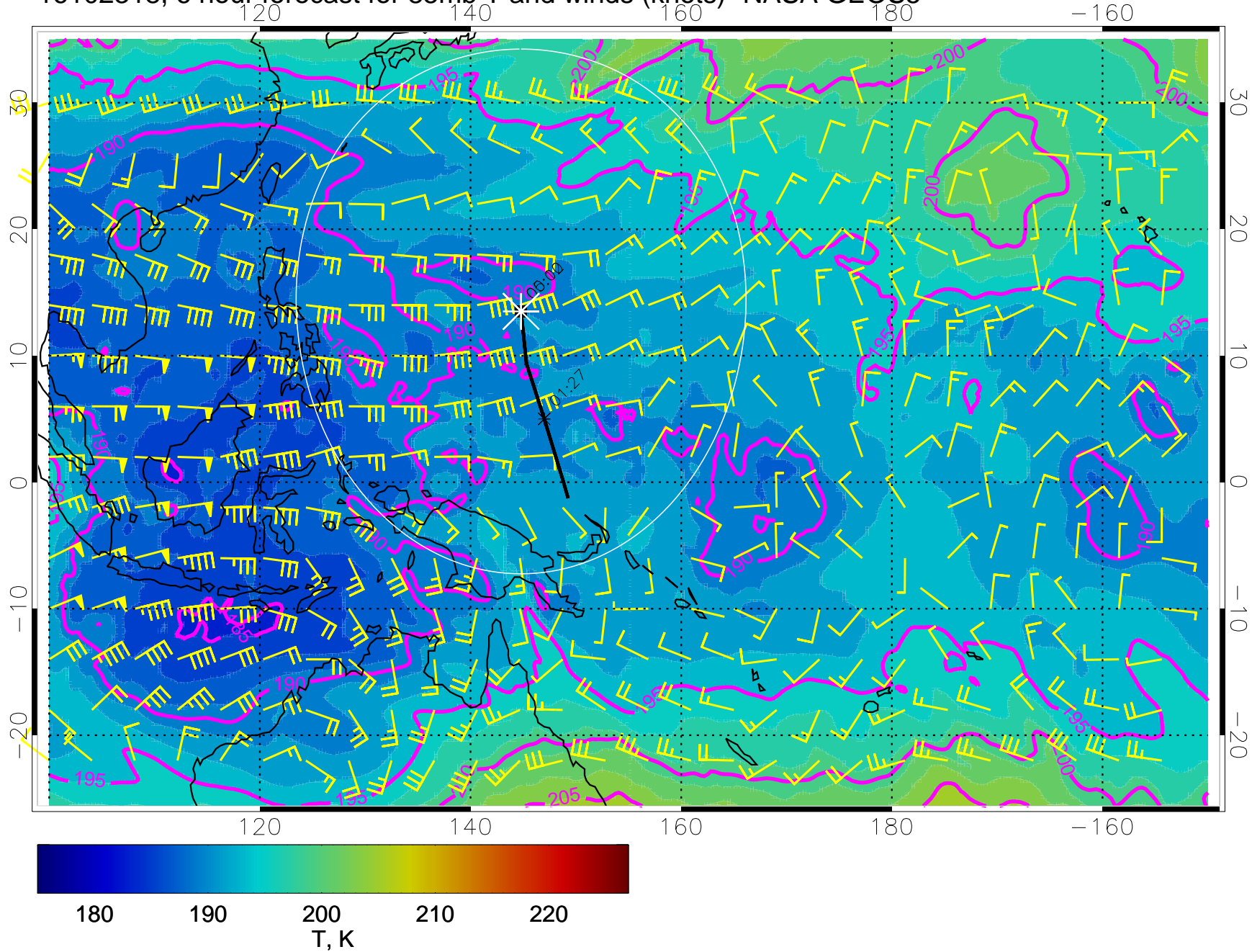
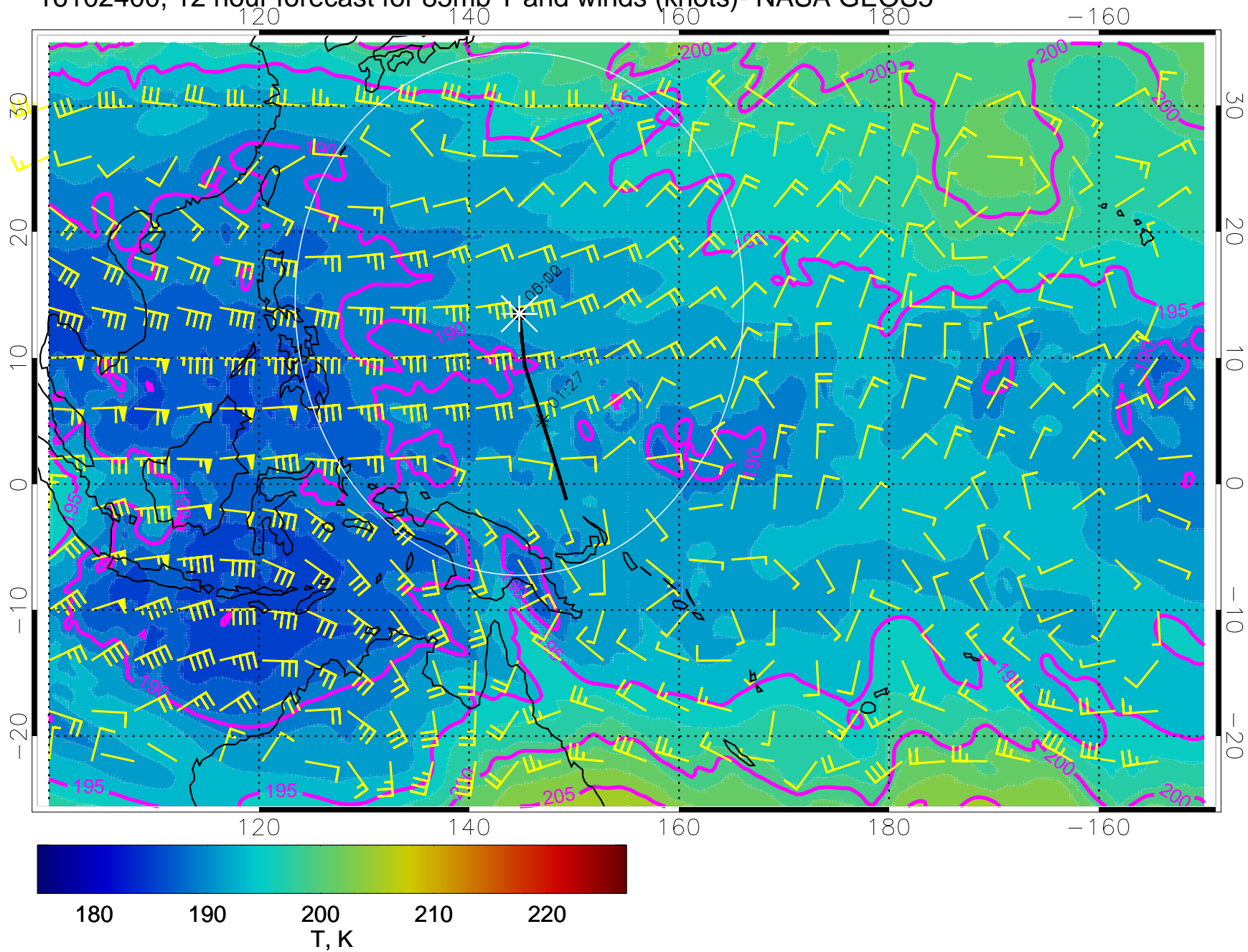


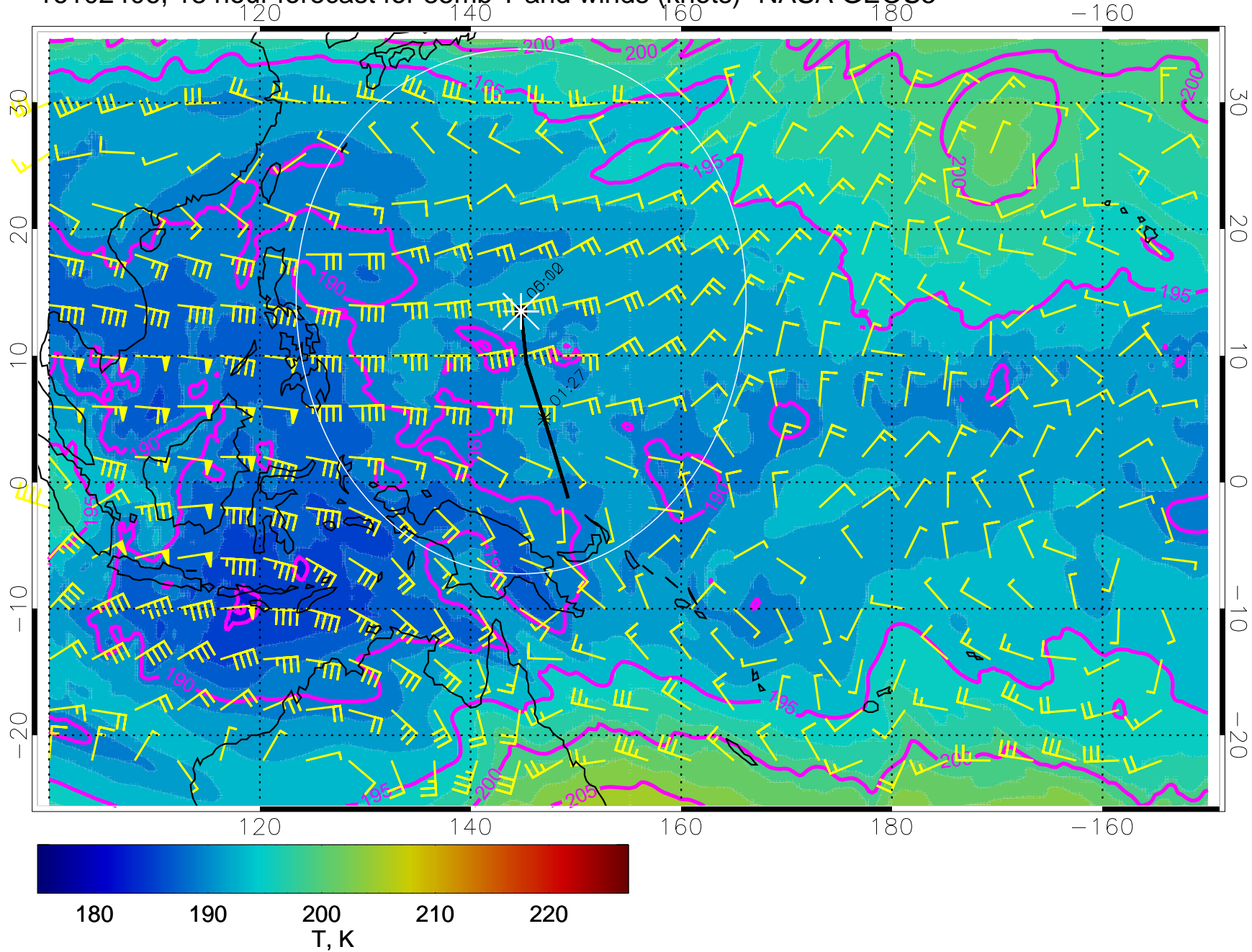
16102318, 6 hour forecast for 85mb T and winds (knots)- NASA GEOS5



16102400, 12 hour forecast for 85mb T and winds (knots)- NASA GEOS5

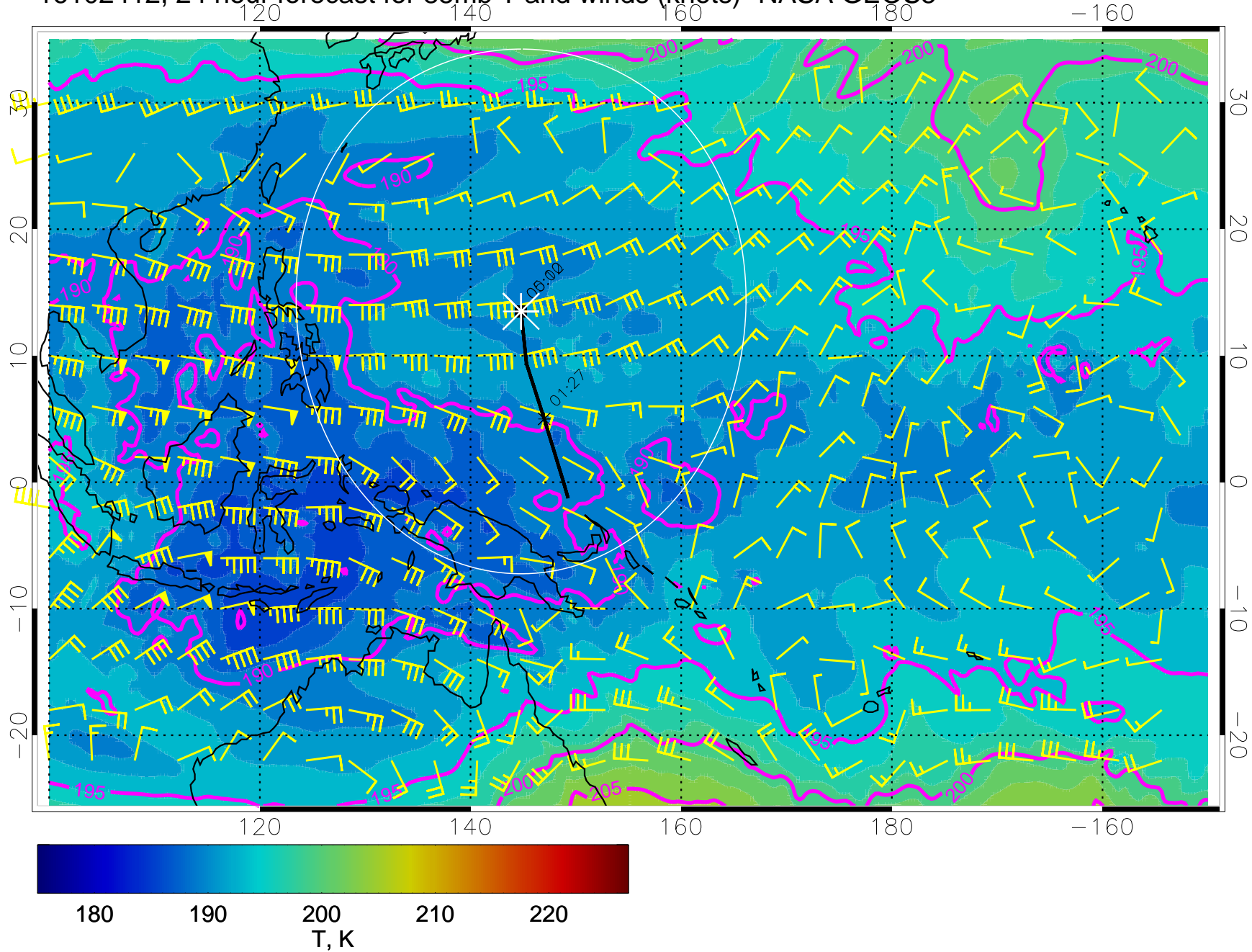


16102406, 18 hour forecast for 85mb T and winds (knots)- NASA GEOS5



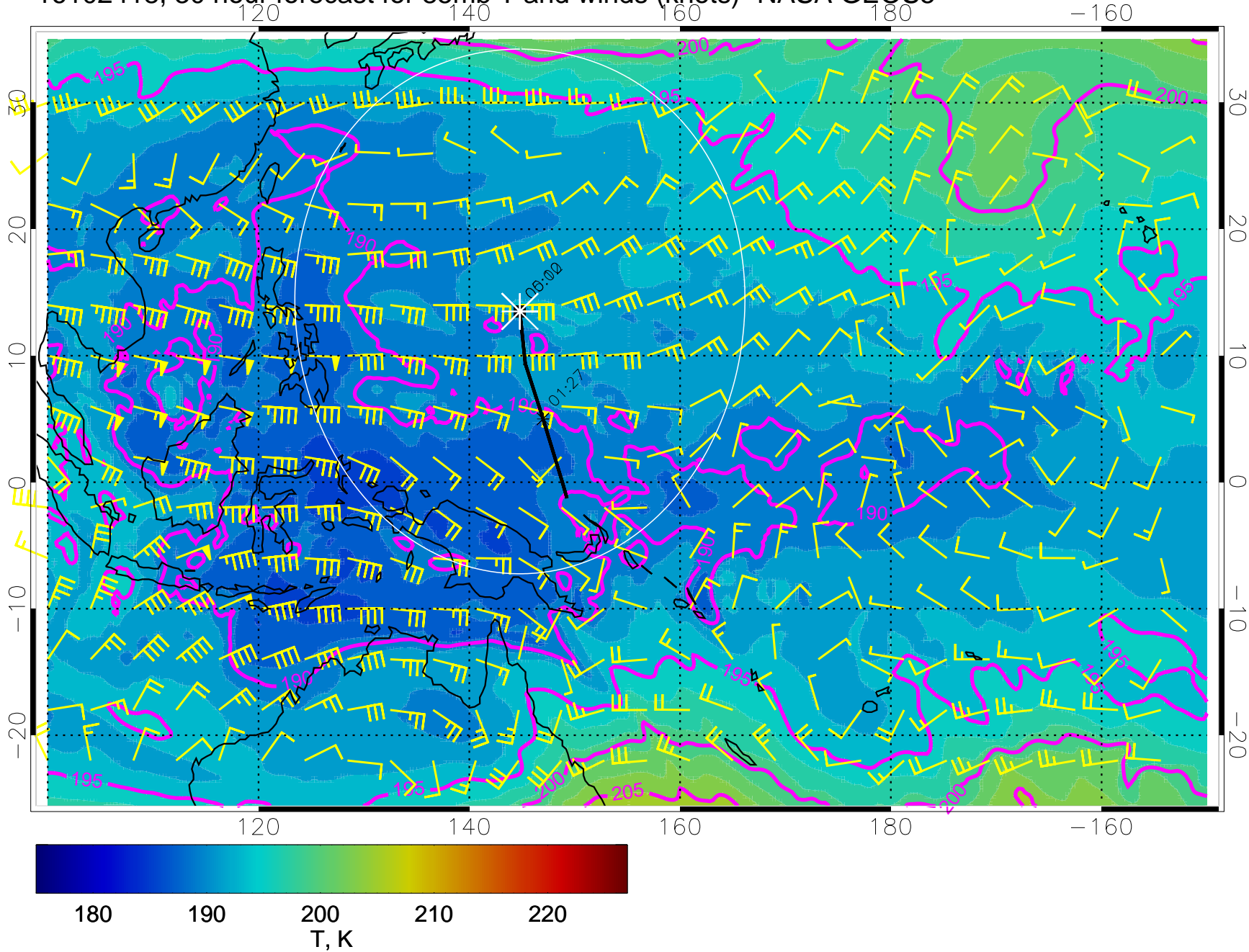


16102412, 24 hour forecast for 85mb T and winds (knots)- NASA GEOS5

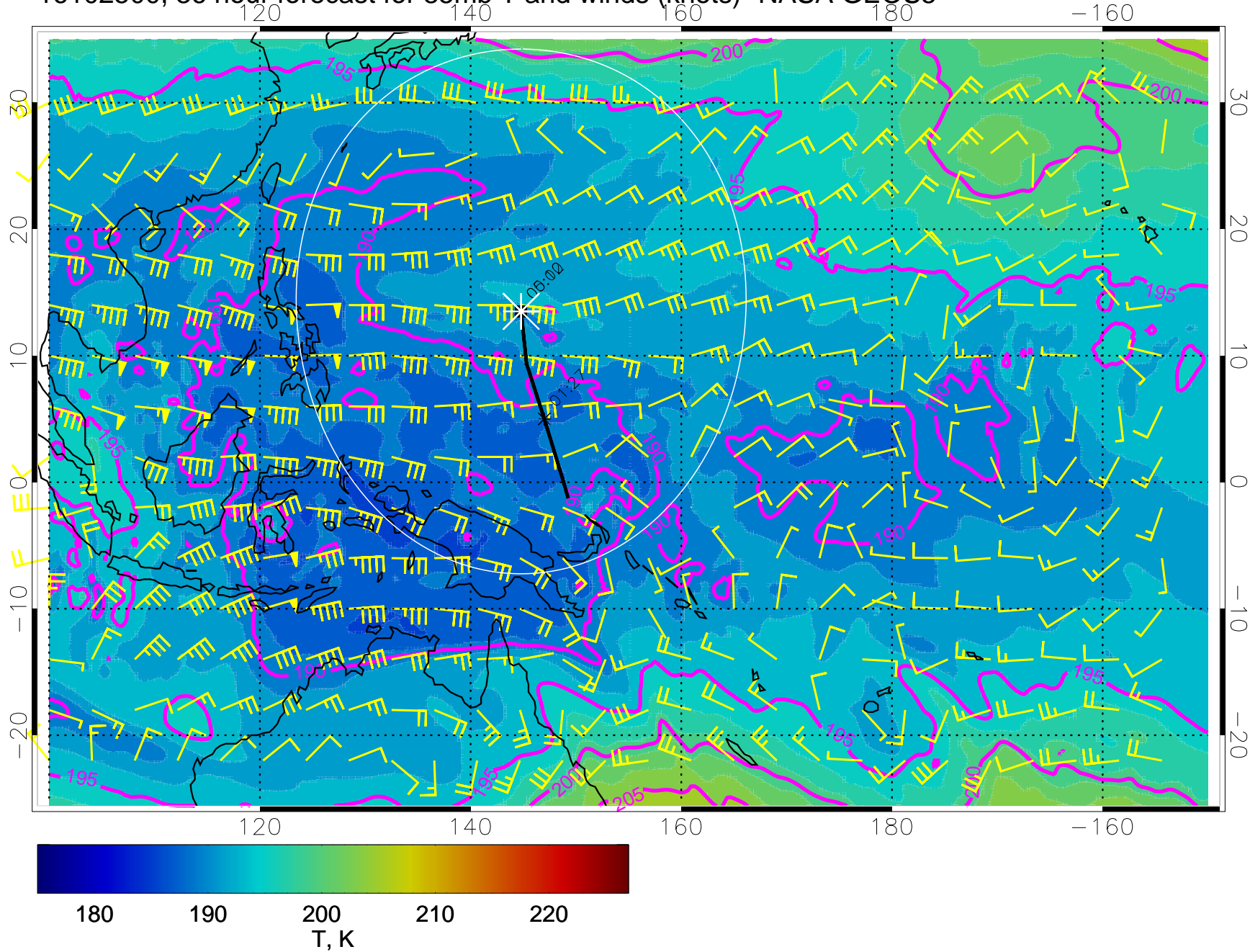




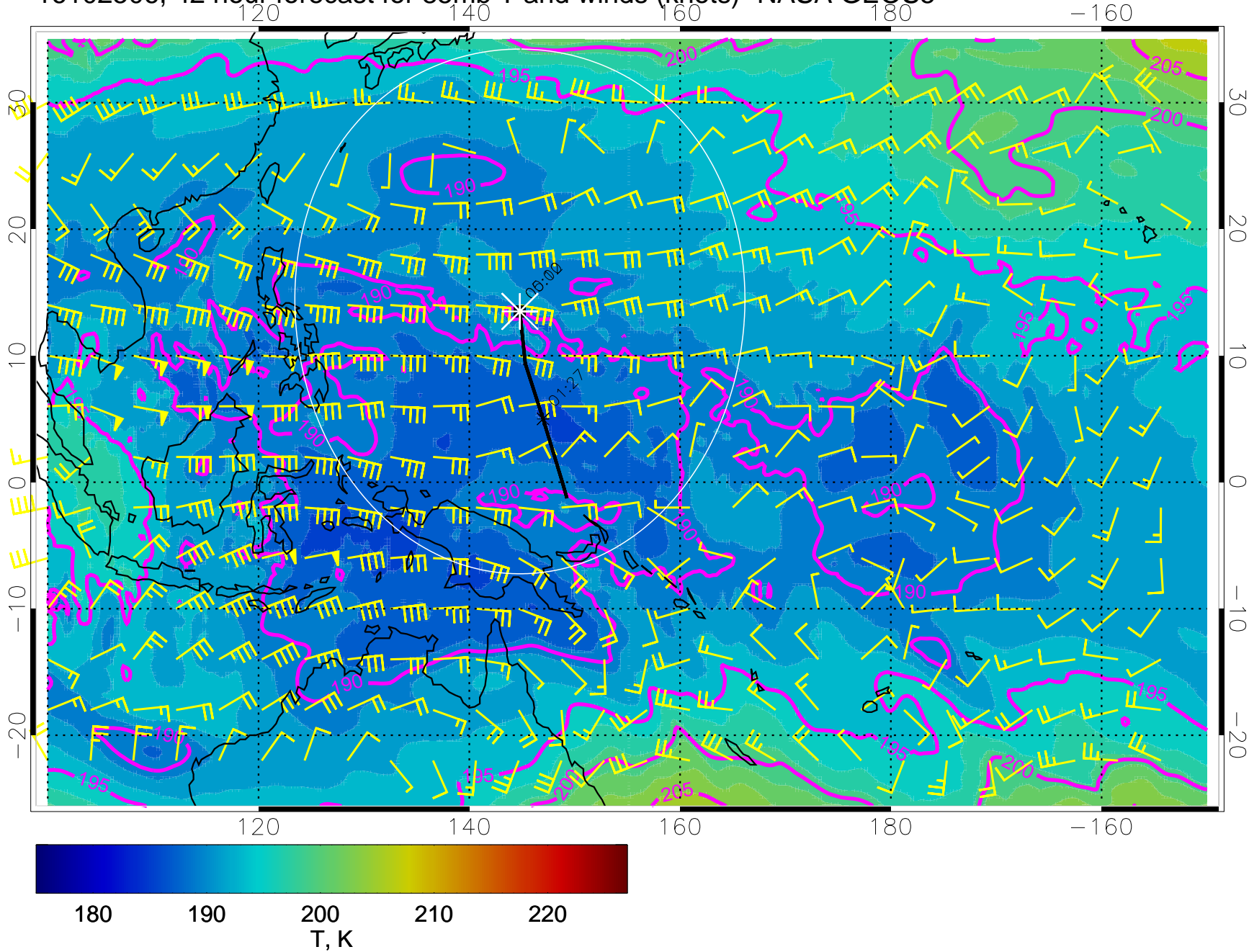
16102418, 30 hour forecast for 85mb T and winds (knots)- NASA GEOS5



16102500, 36 hour forecast for 85mb T and winds (knots)- NASA GEOS5

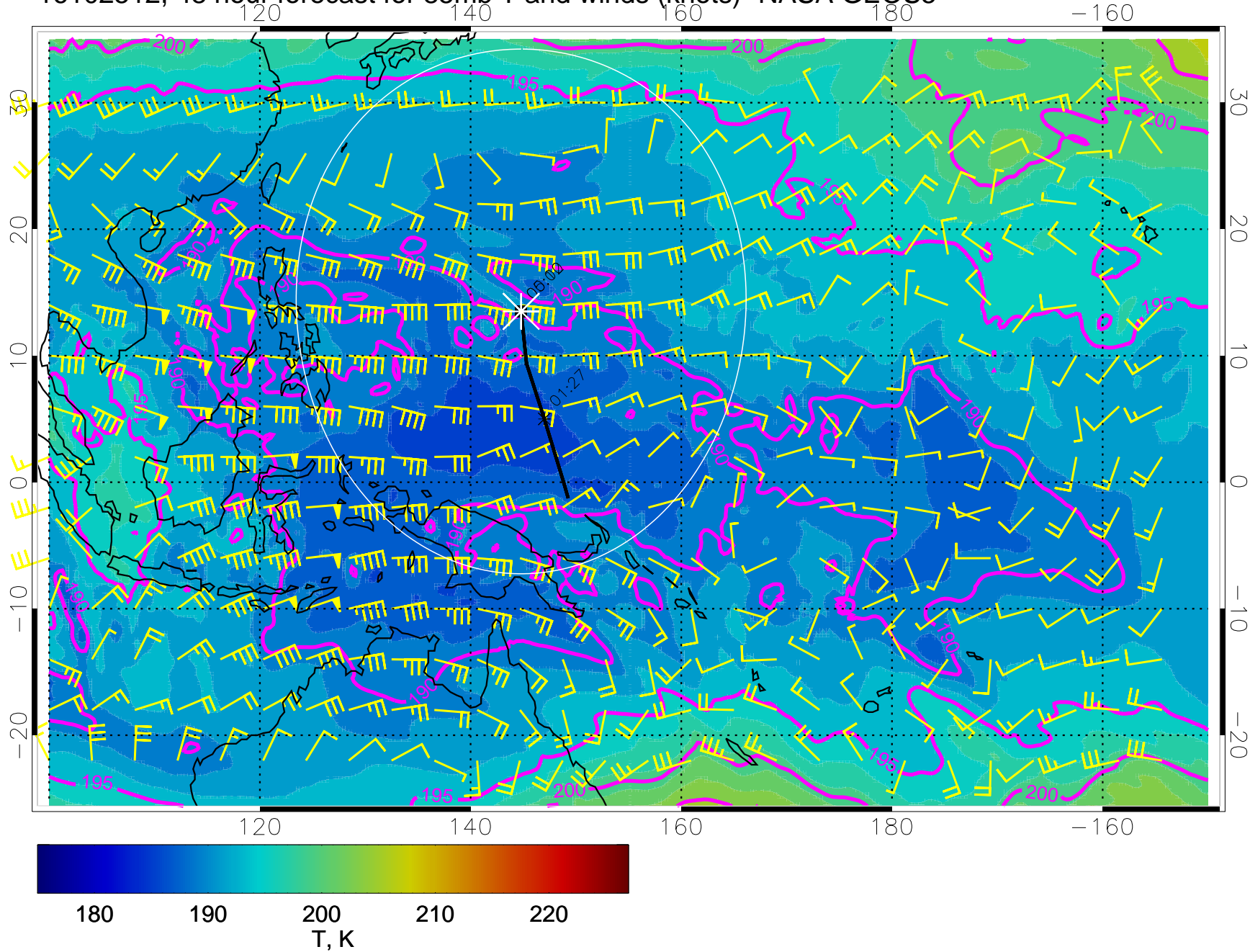


16102506, 42 hour forecast for 85mb T and winds (knots)- NASA GEOS5

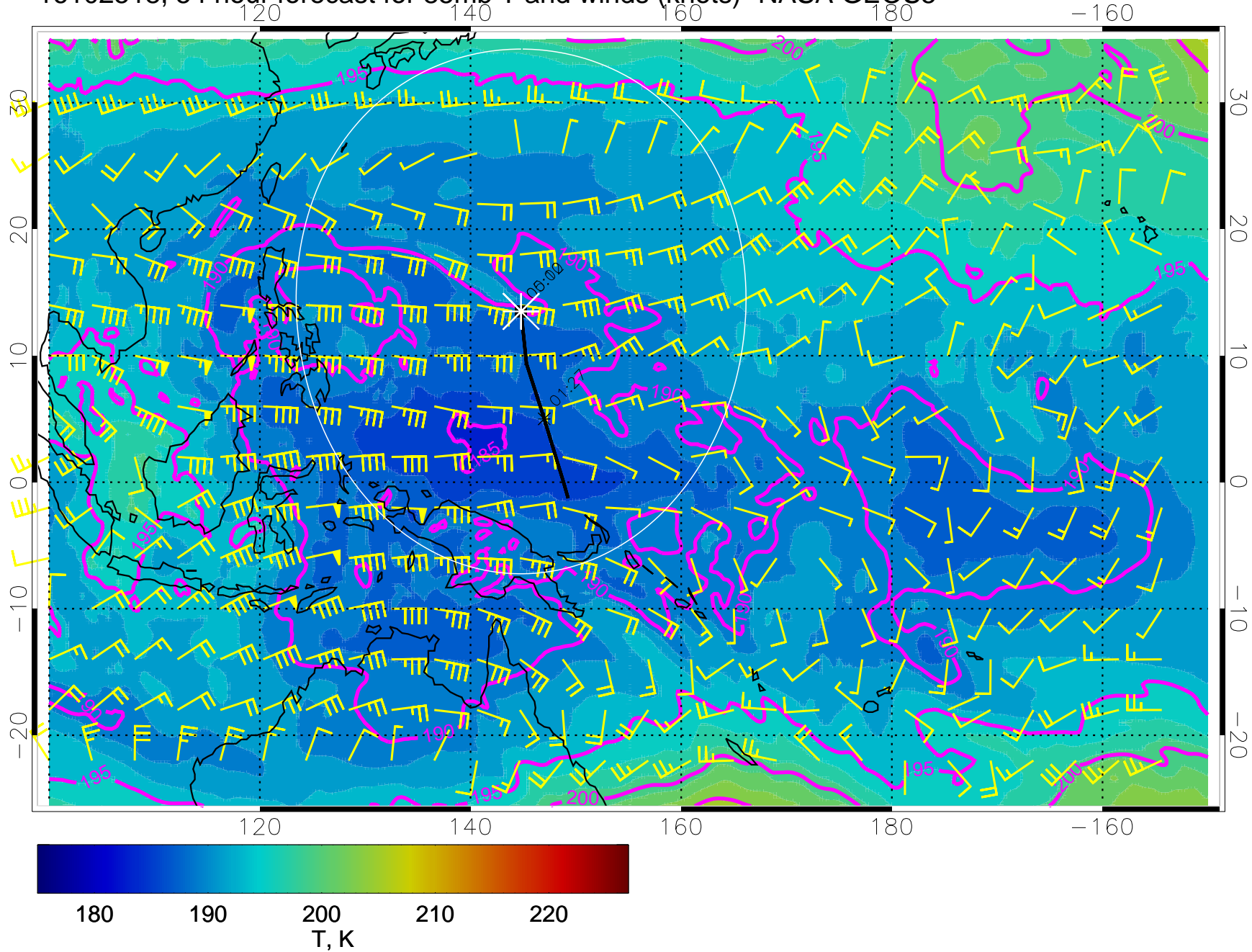




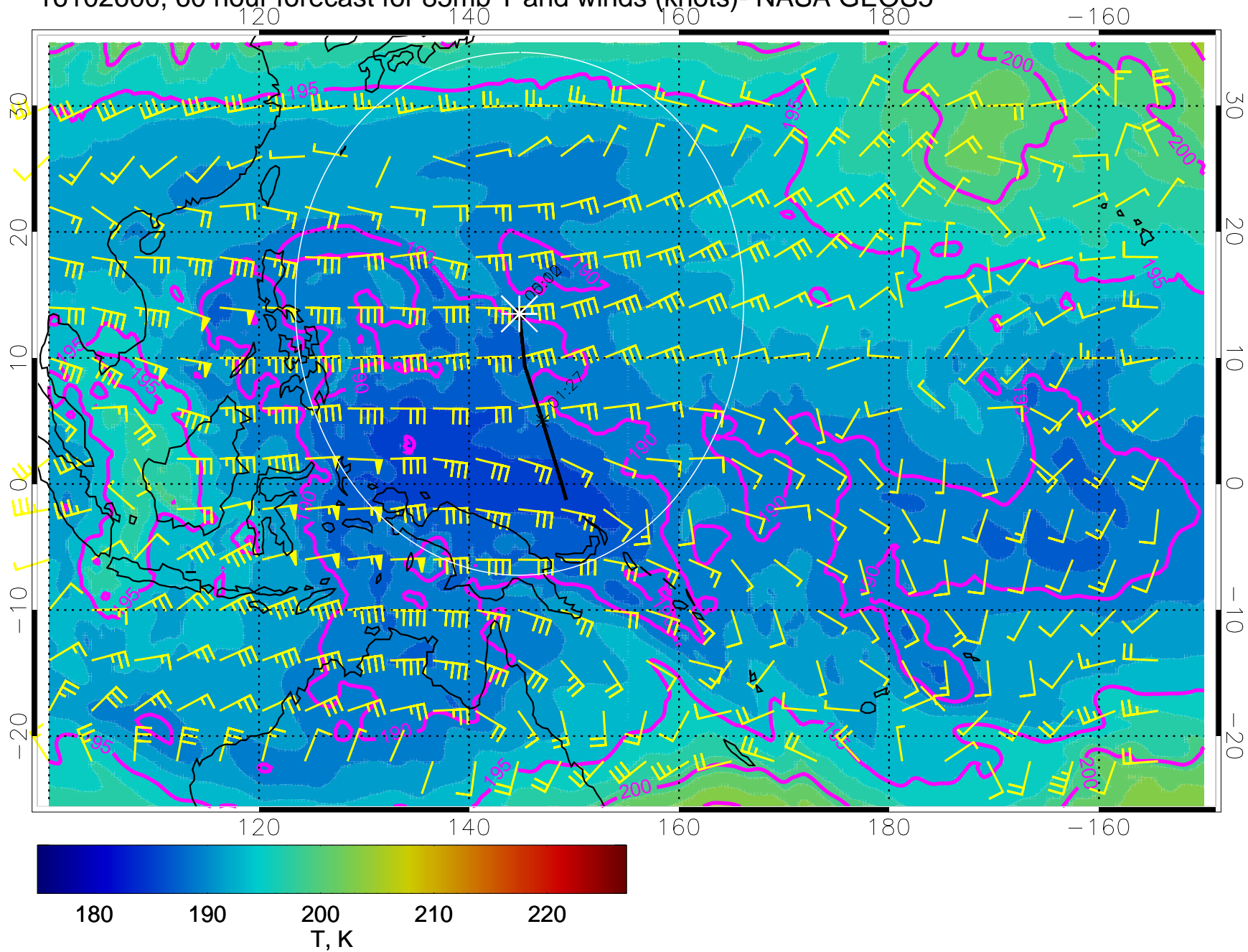
16102512, 48 hour forecast for 85mb T and winds (knots)- NASA GEOS5



16102518, 54 hour forecast for 85mb T and winds (knots)- NASA GEOS5

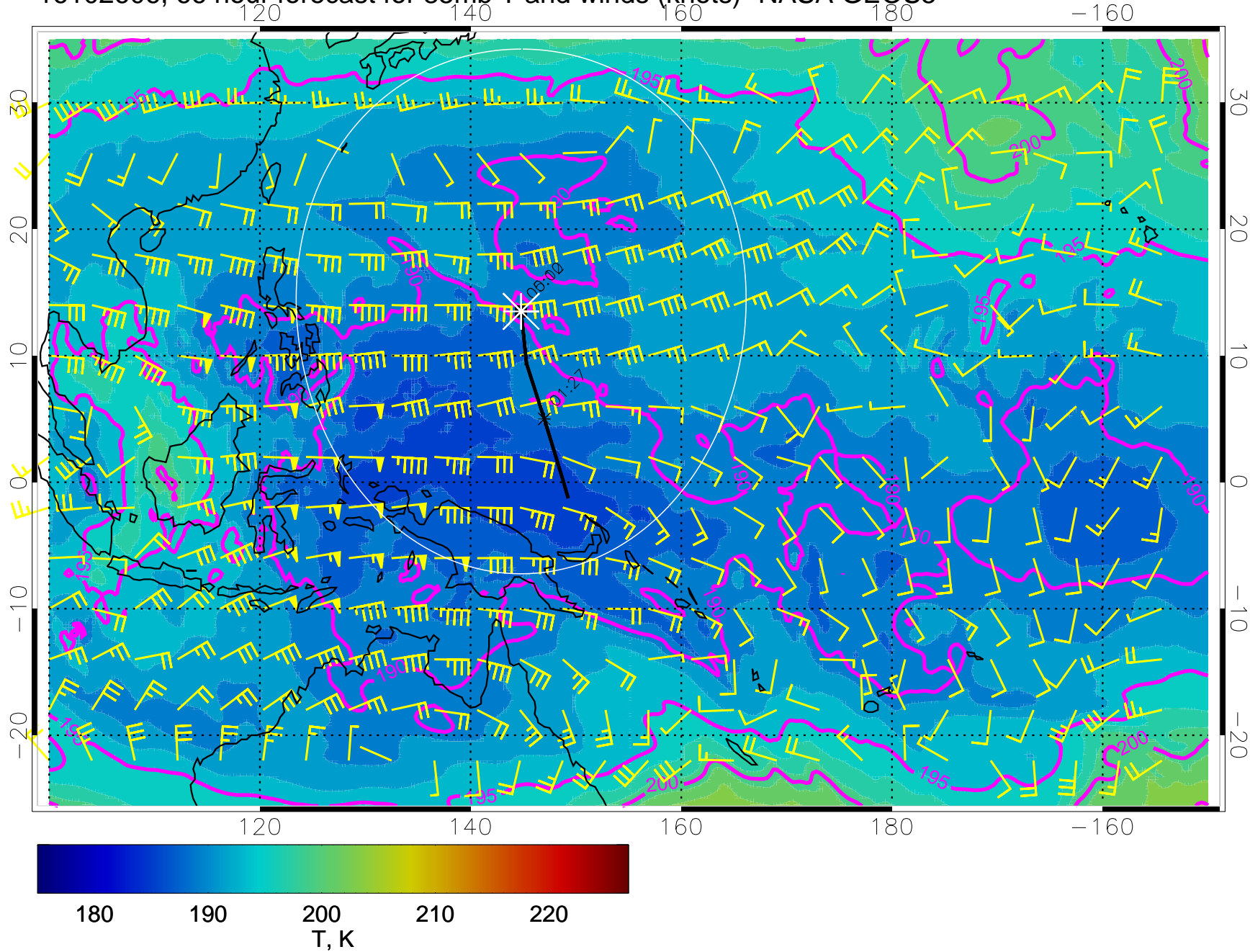


16102600, 60 hour forecast for 85mb T and winds (knots)- NASA GEOS5

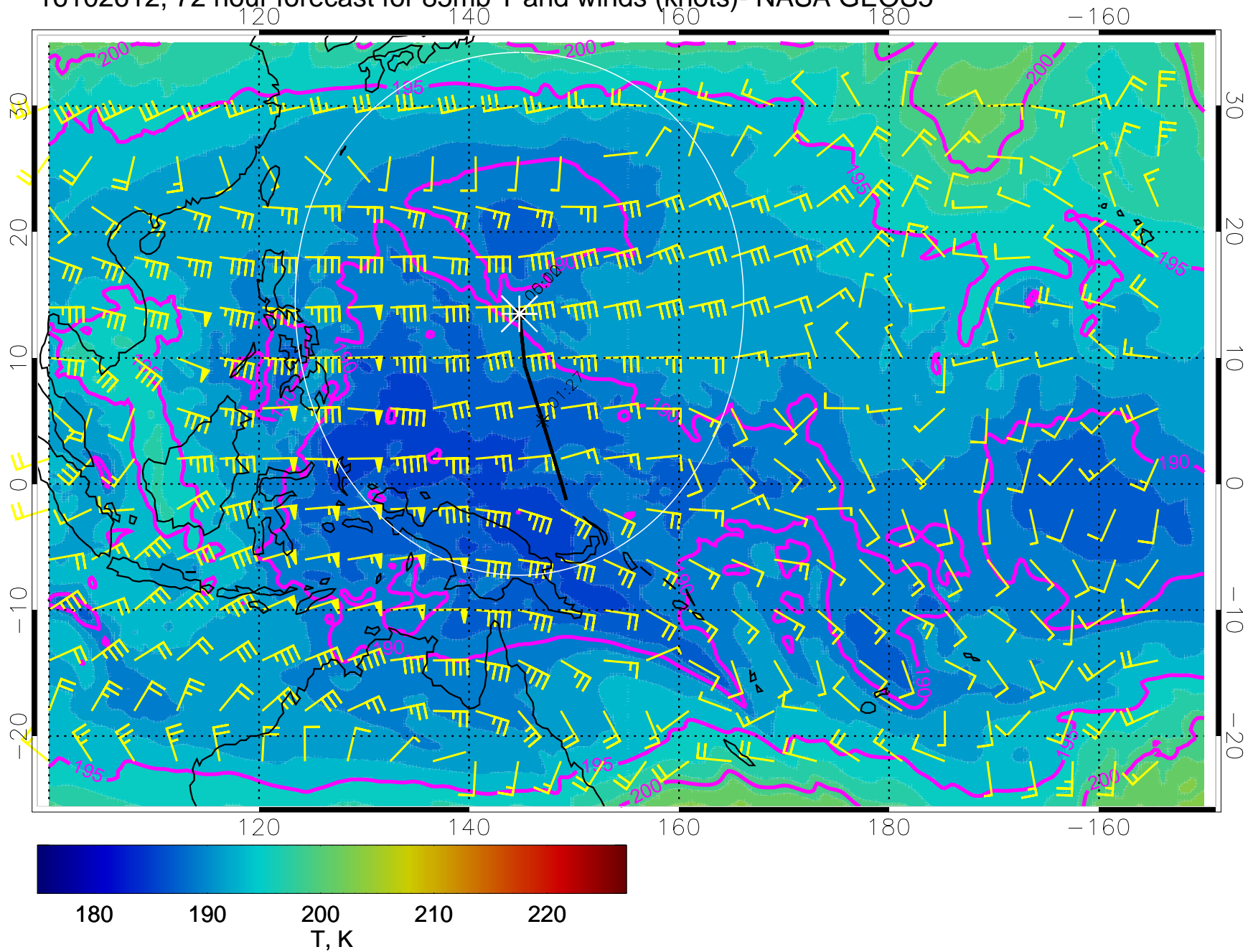




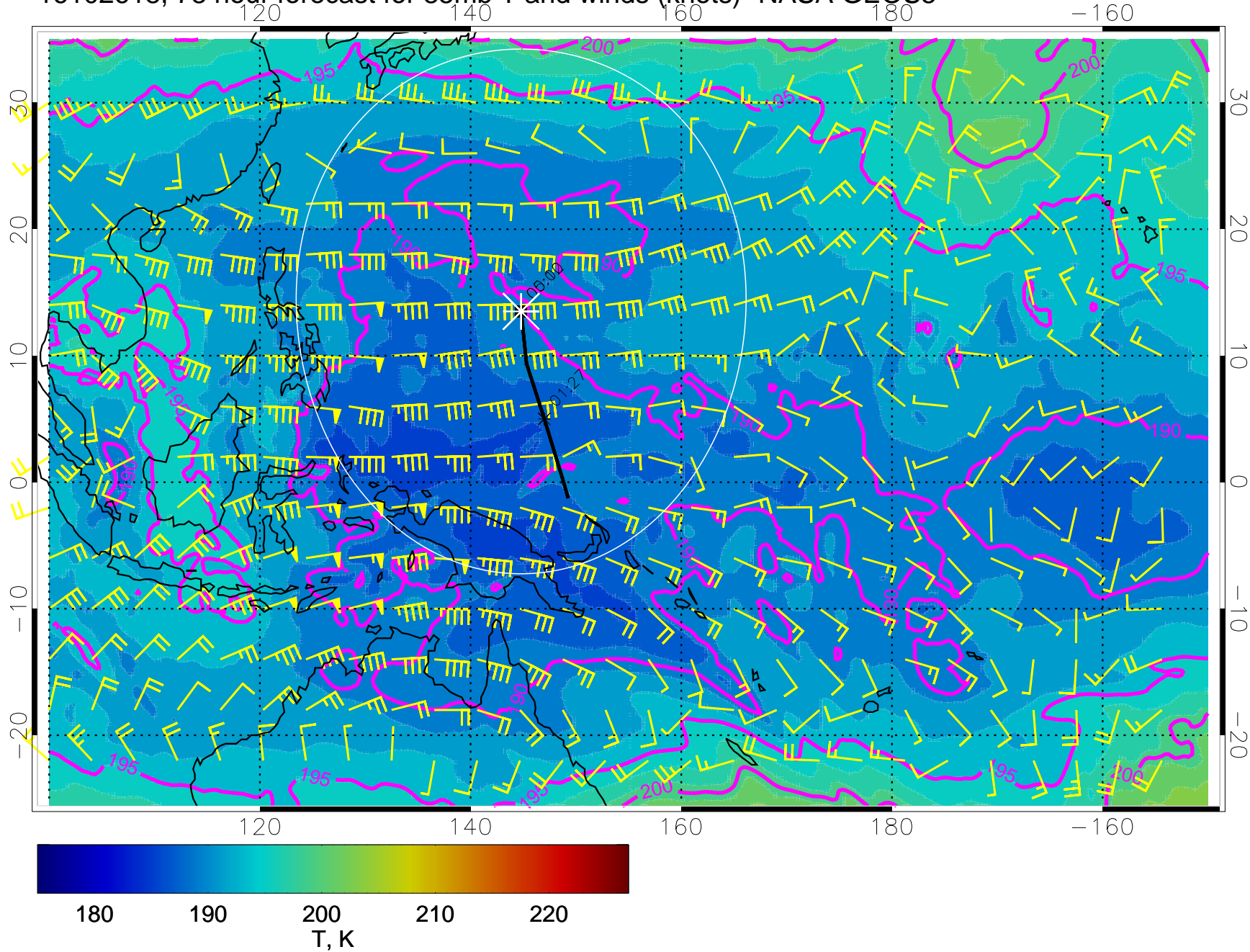
16102606, 66 hour forecast for 85mb T and winds (knots)- NASA GEOS5



16102612, 72 hour forecast for 85mb T and winds (knots)- NASA GEOS5

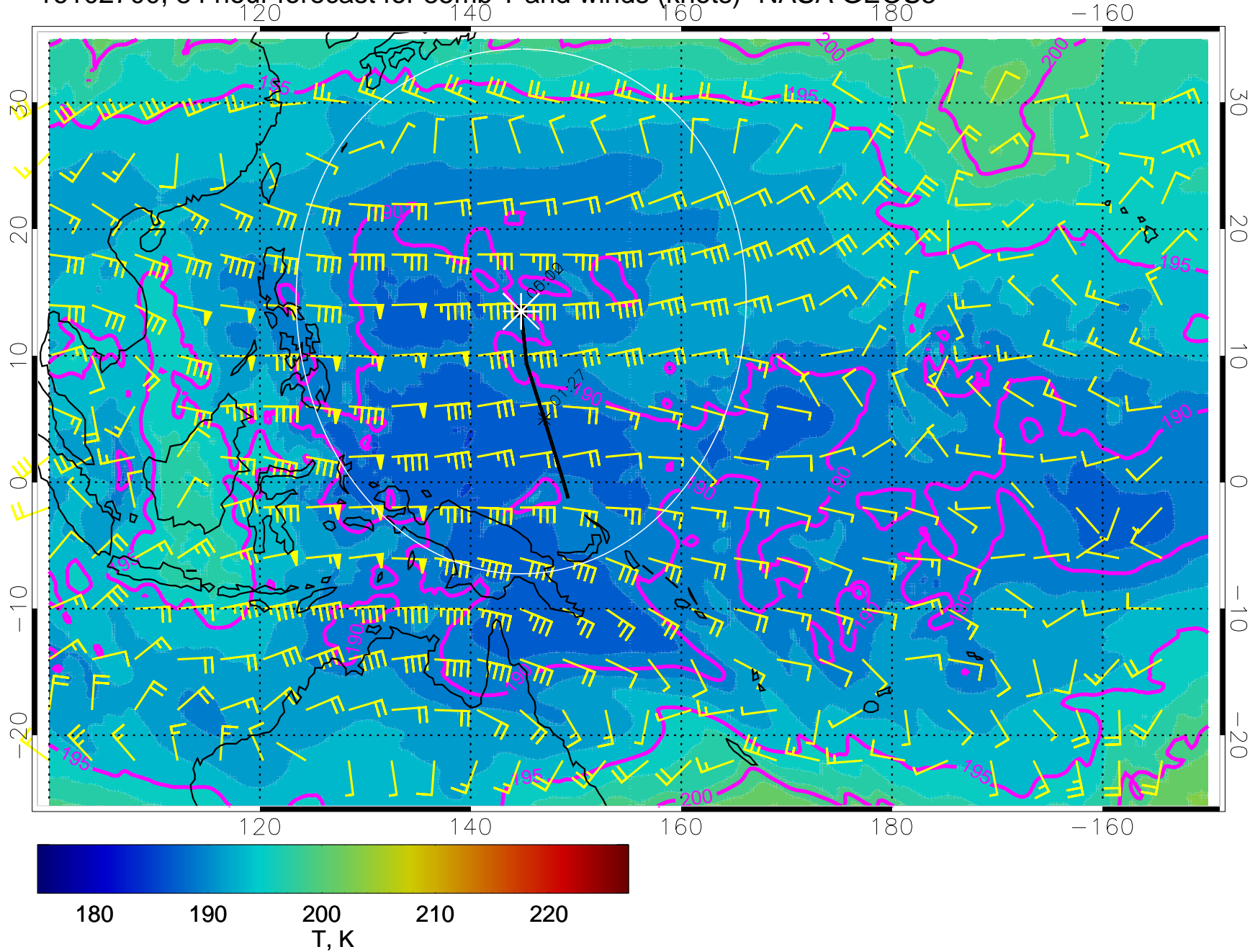


16102618, 78 hour forecast for 85mb T and winds (knots)- NASA GEOS5

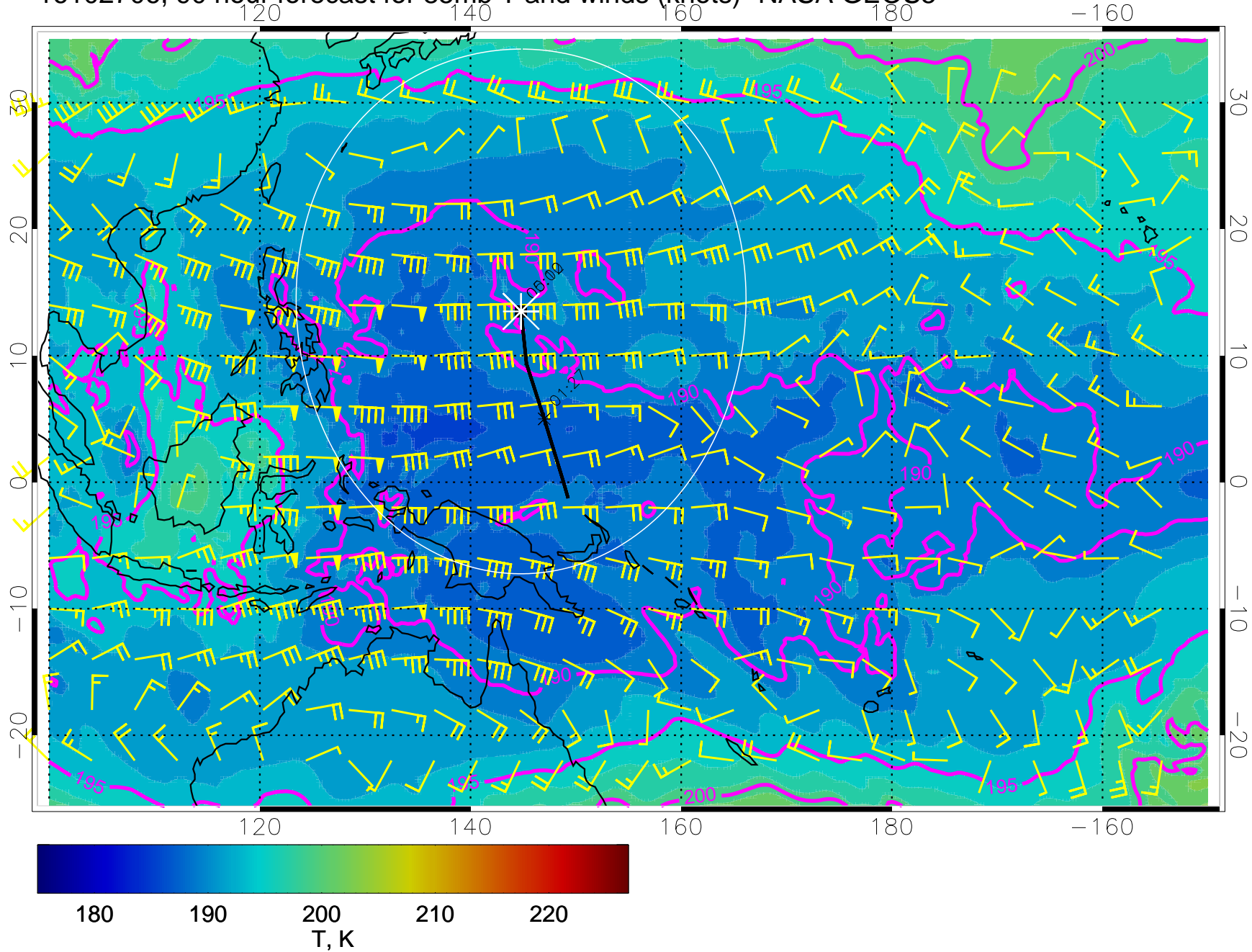




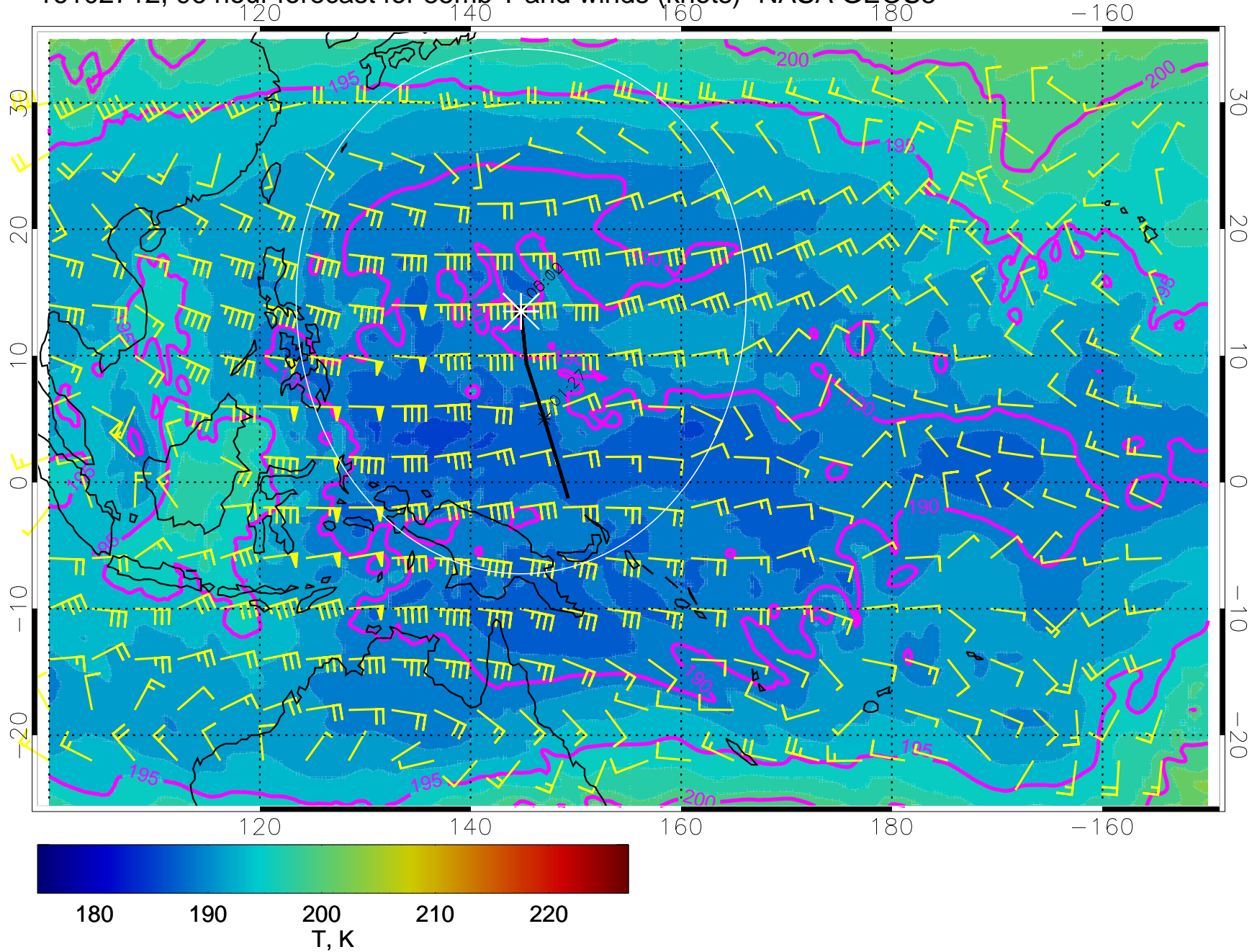
16102700, 84 hour forecast for 85mb T and winds (knots)- NASA GEOS5



16102706, 90 hour forecast for 85mb T and winds (knots)- NASA GEOS5

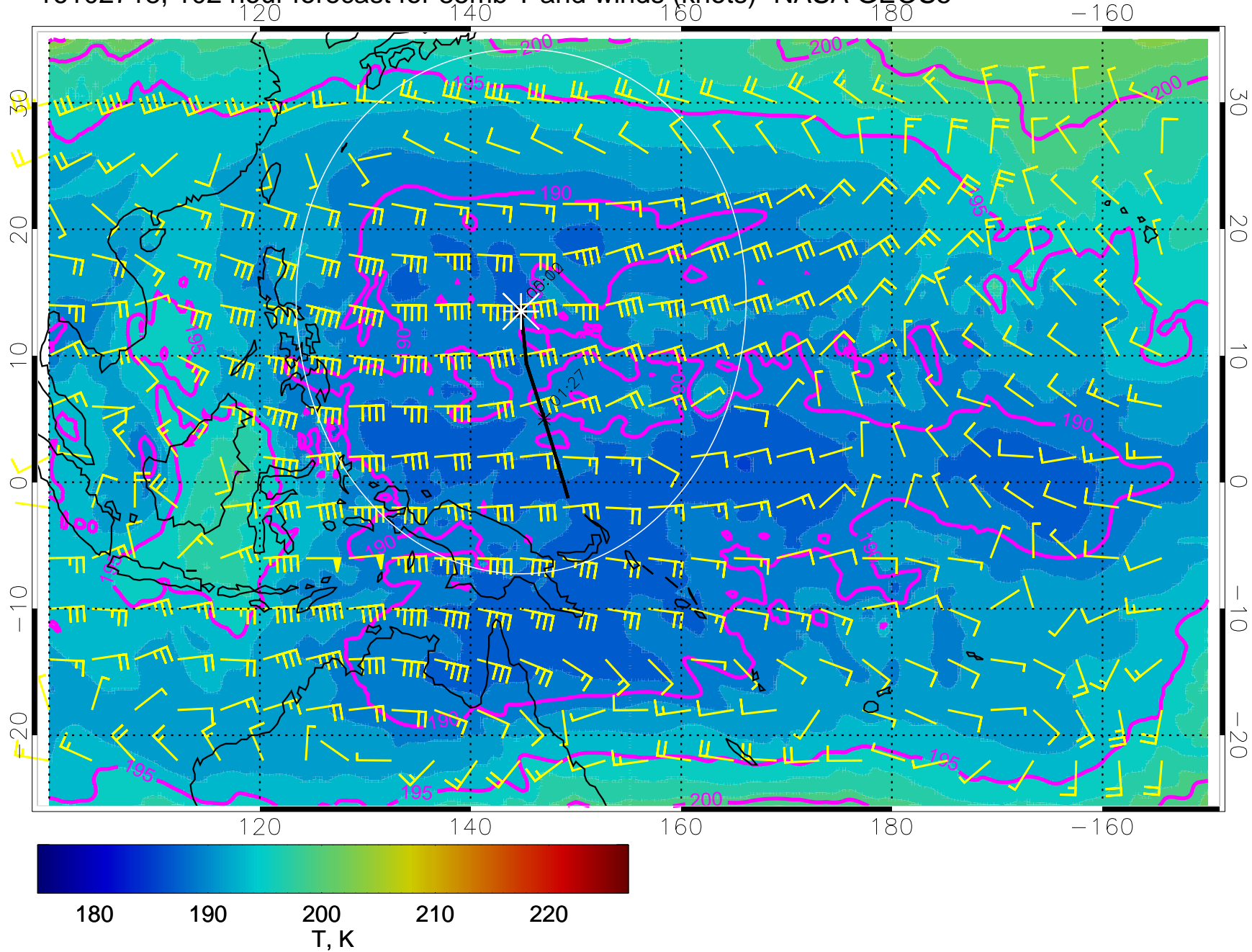


16102712, 96 hour forecast for 85mb T and winds (knots)- NASA GEOS5

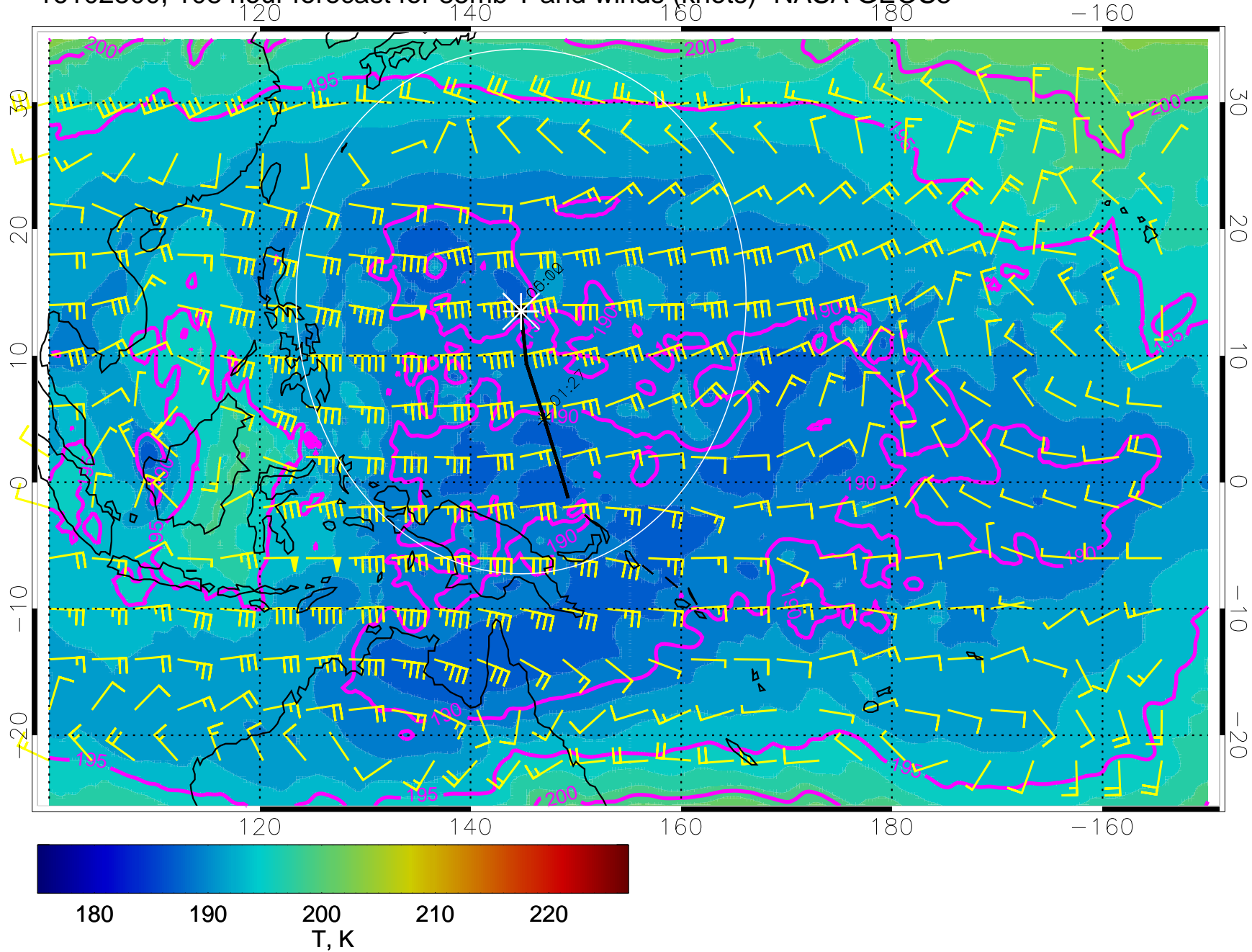




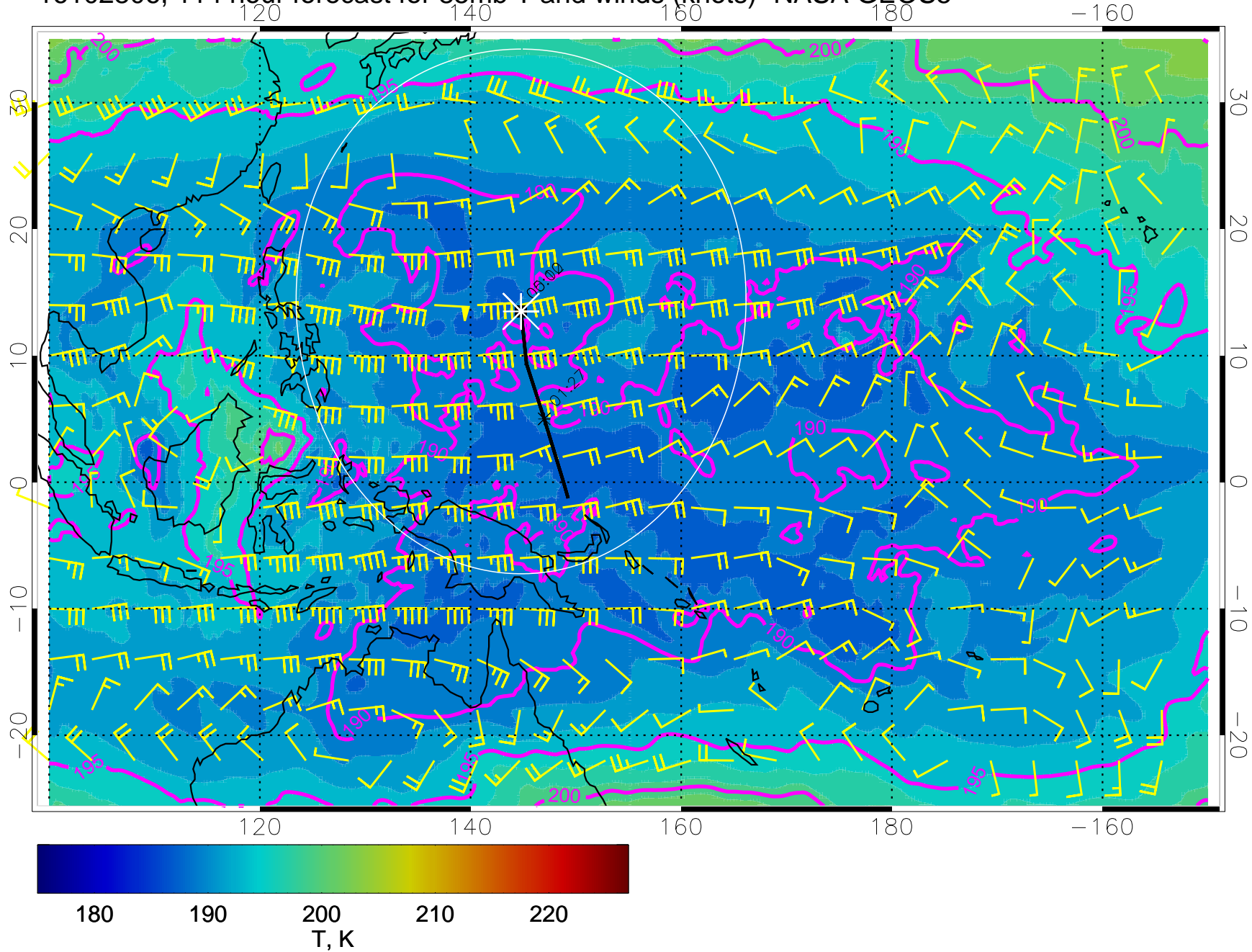
16102718, 102 hour forecast for 85mb T and winds (knots)- NASA GEOS5



16102800, 108 hour forecast for 85mb T and winds (knots)- NASA GEOS5



16102806, 114 hour forecast for 85mb T and winds (knots)- NASA GEOS5





16102812, 120 hour forecast for 85mb T and winds (knots)- NASA GEOS5

