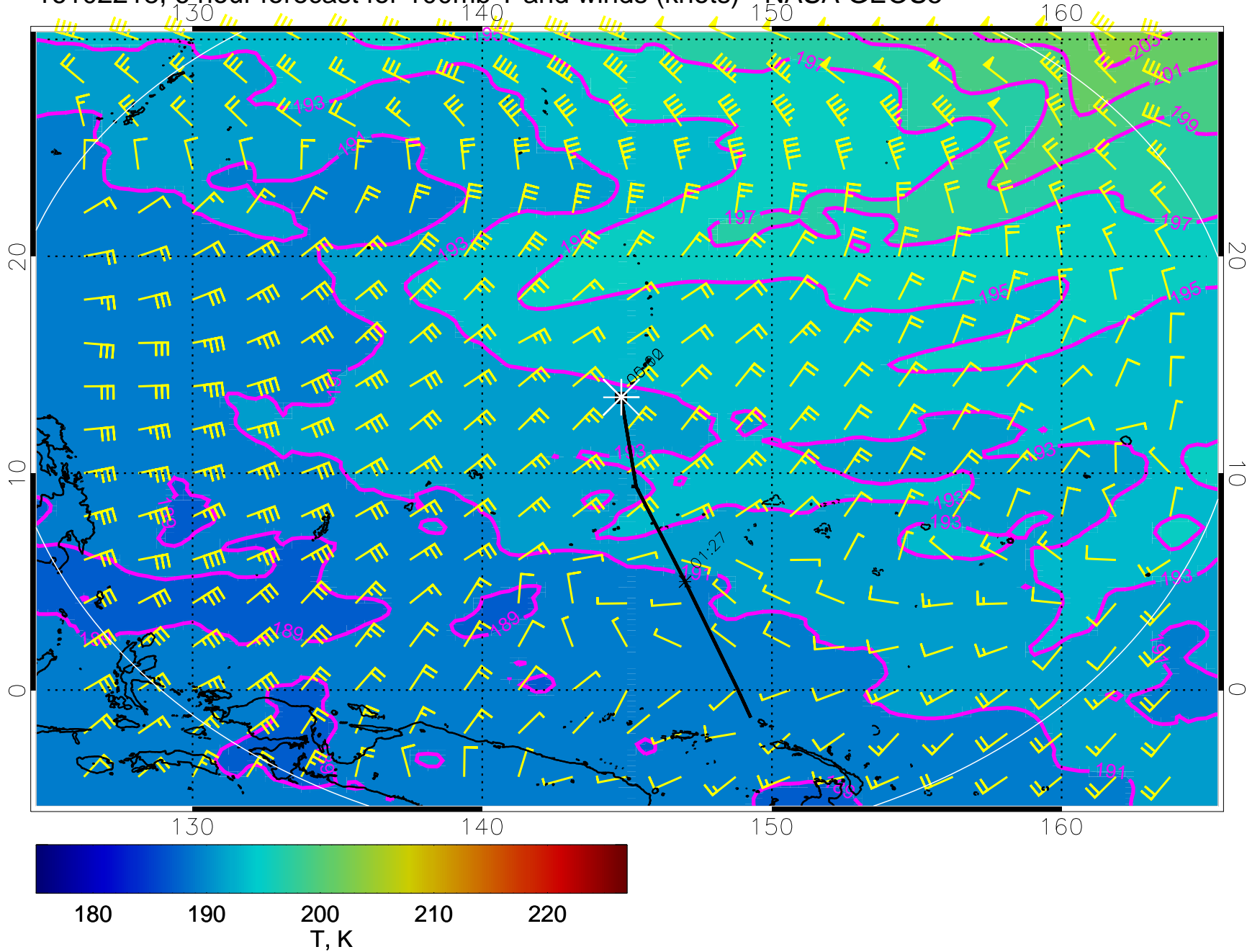
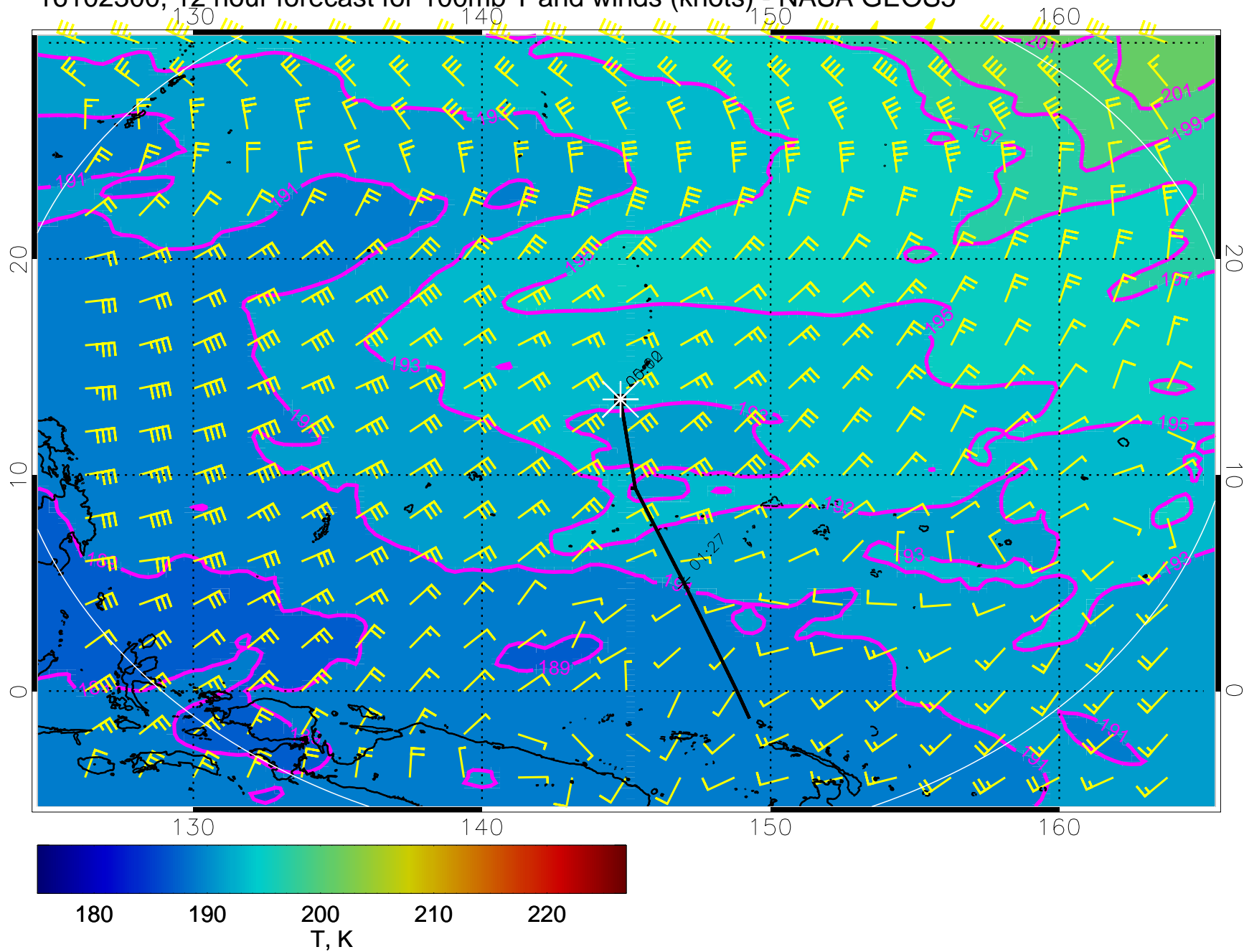


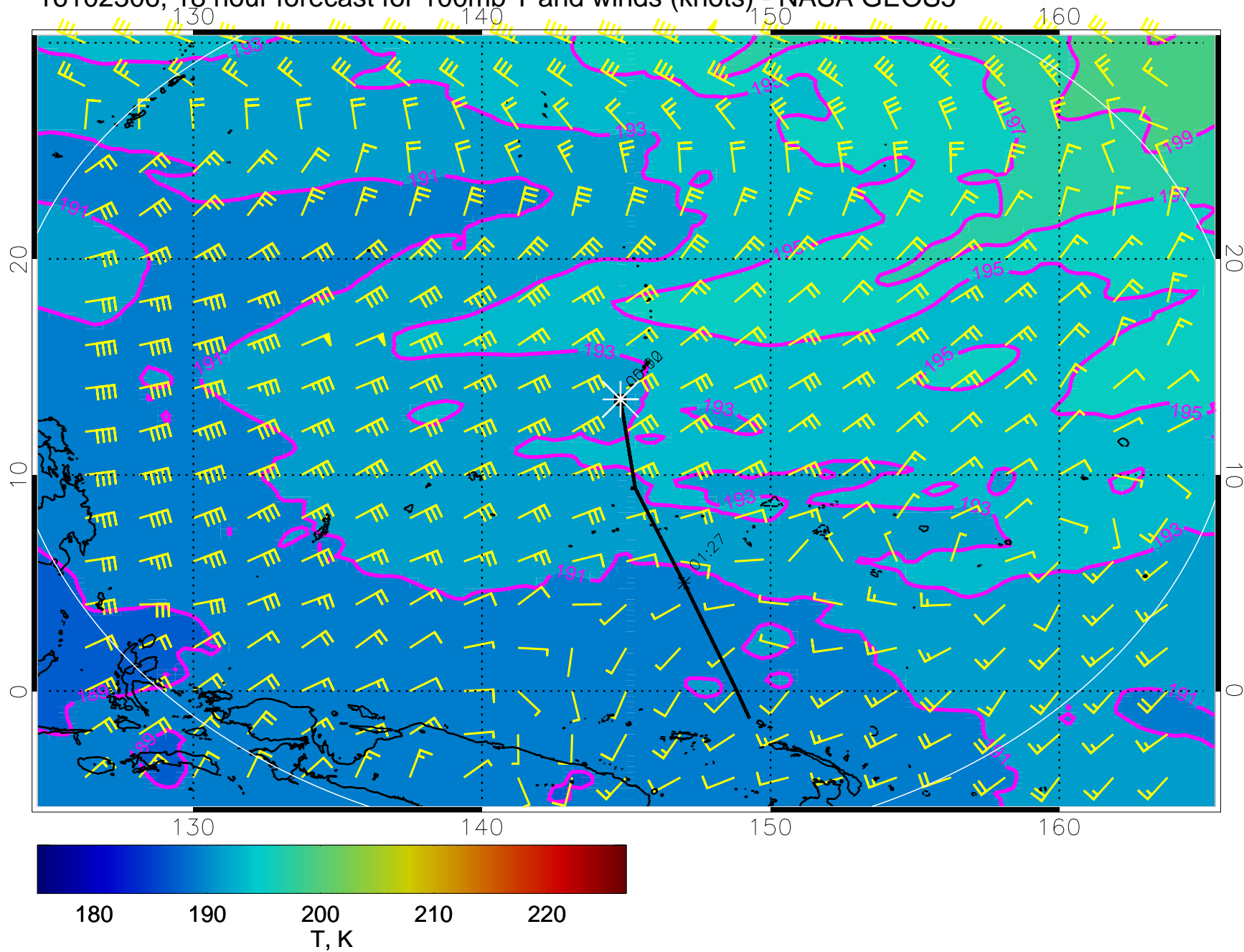
16102218, 6 hour forecast for 100mb T and winds (knots) - NASA GEOS5



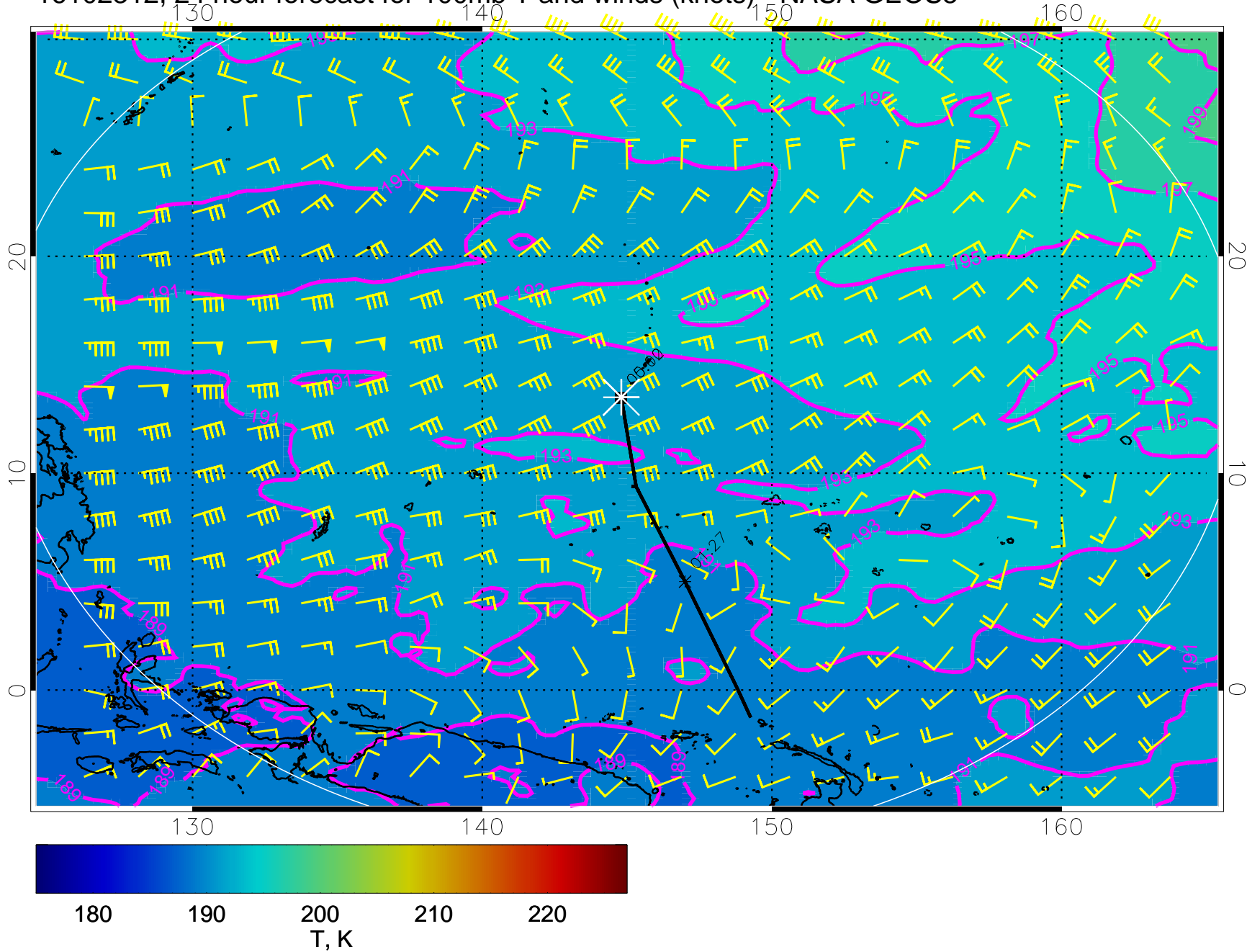
16102300, 12 hour forecast for 100mb T and winds (knots) - NASA GEOS5



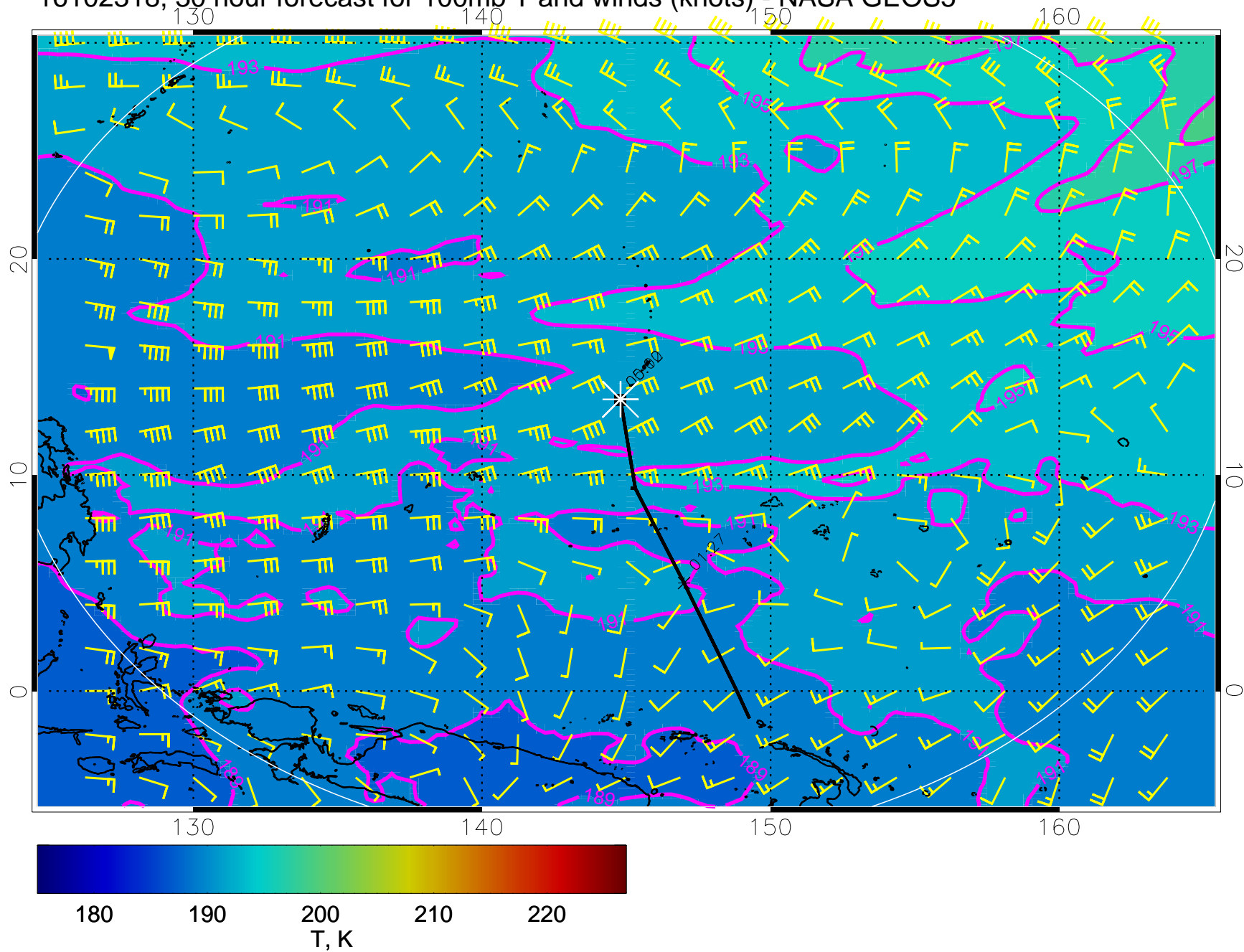
16102306, 18 hour forecast for 100mb T and winds (knots) - NASA GEOS5



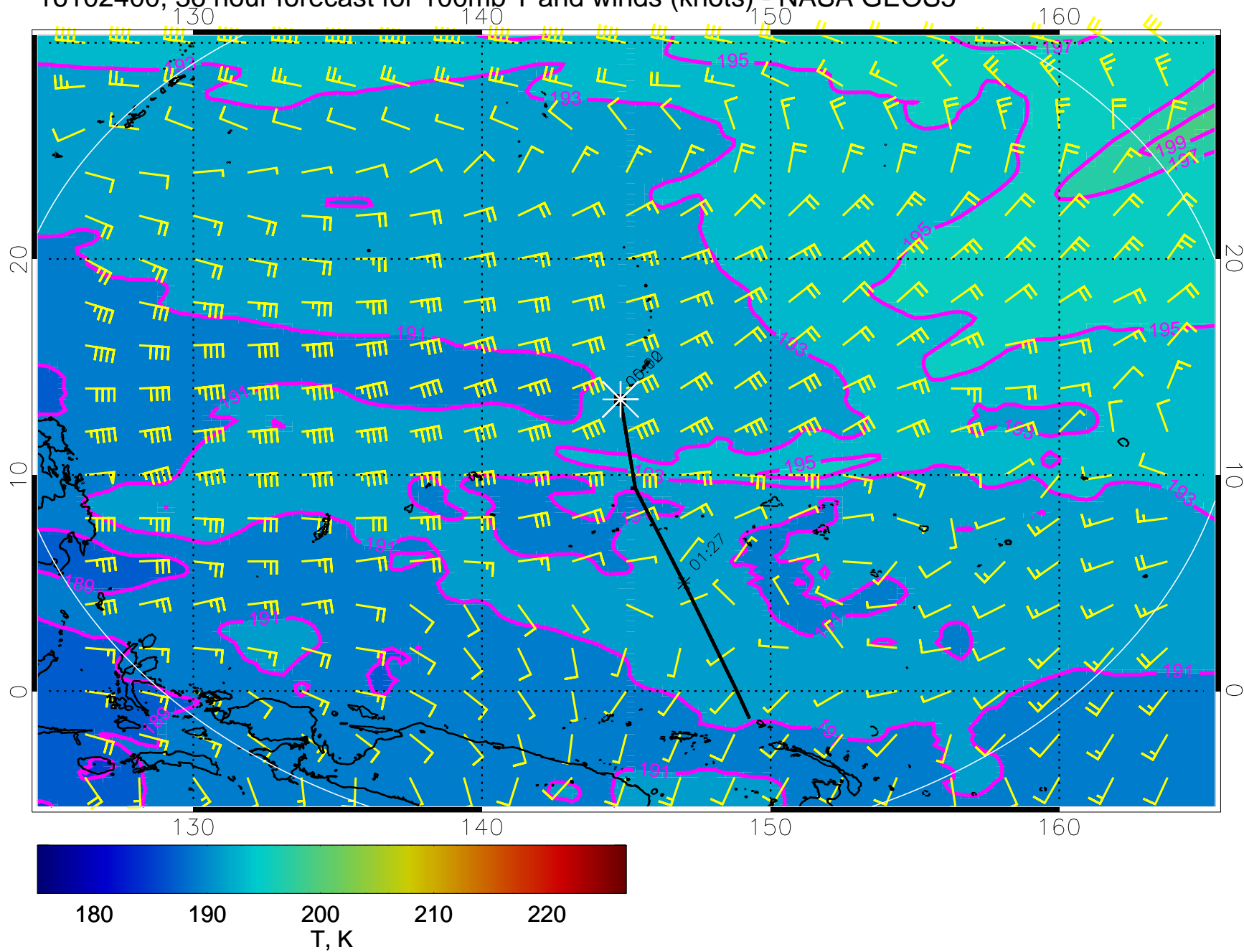
16102312, 24 hour forecast for 100mb T and winds (knots) - NASA GEOS5



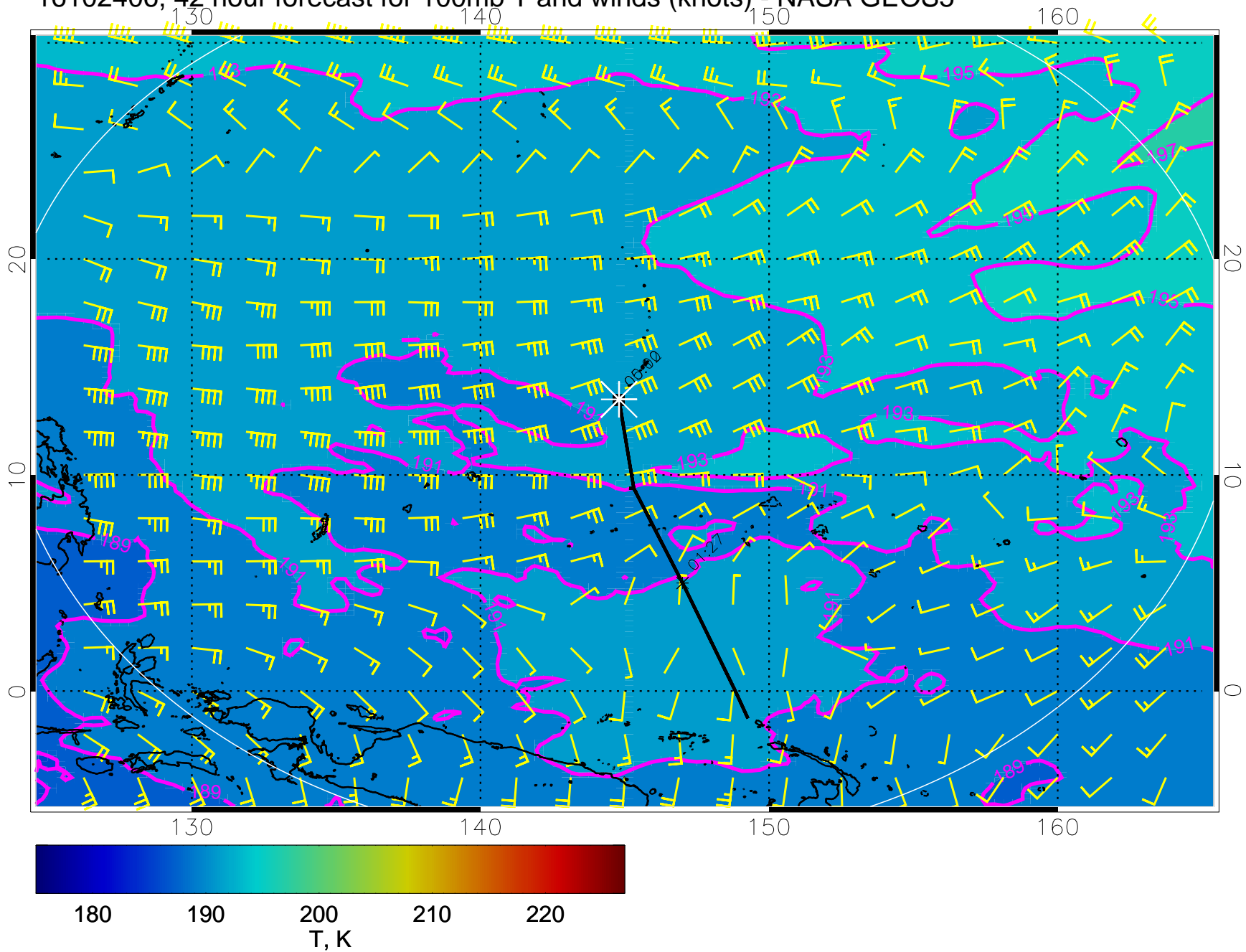
16102318, 30 hour forecast for 100mb T and winds (knots) - NASA GEOS5



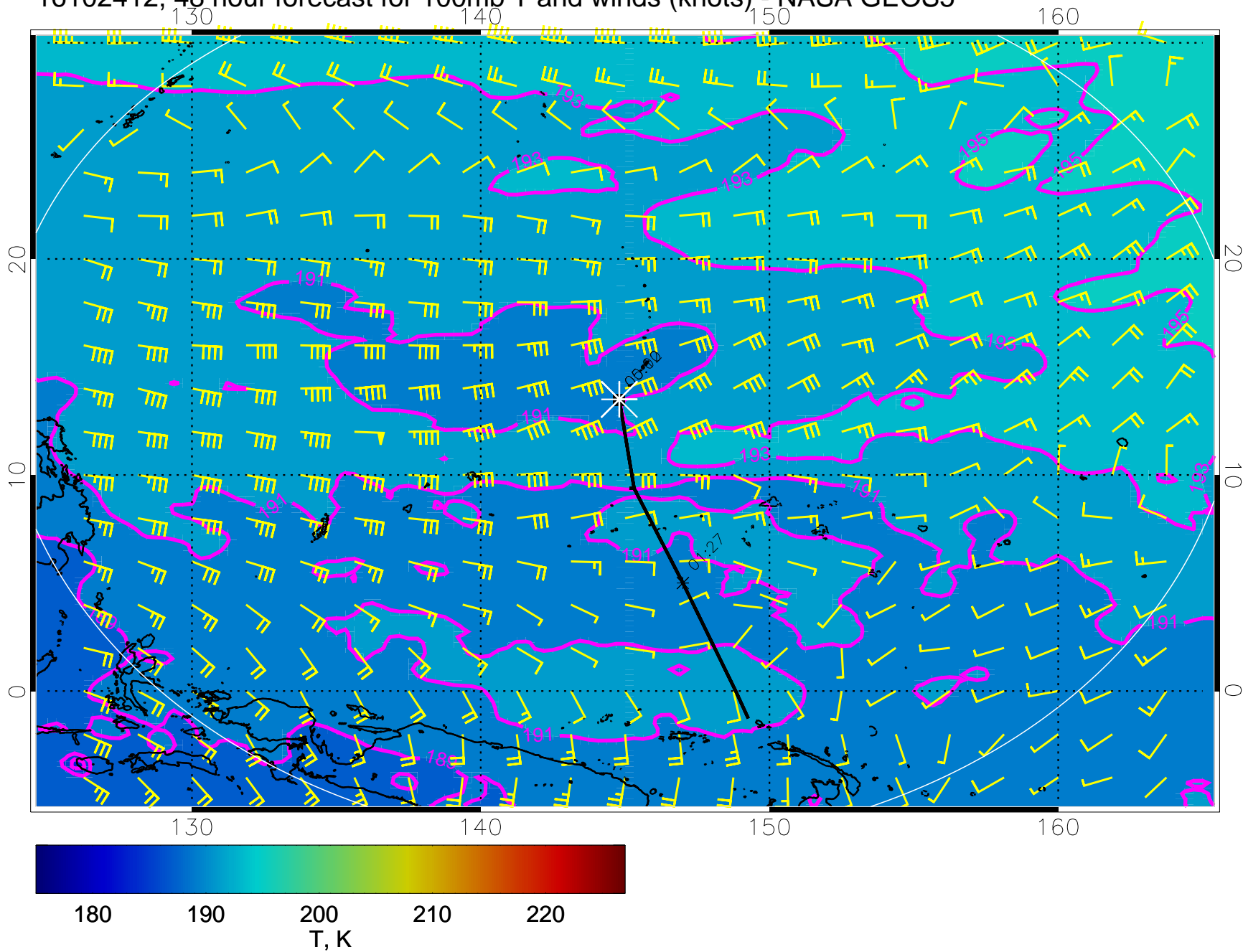
16102400, 36 hour forecast for 100mb T and winds (knots) - NASA GEOS5



16102406, 42 hour forecast for 100mb T and winds (knots) - NASA GEOS5

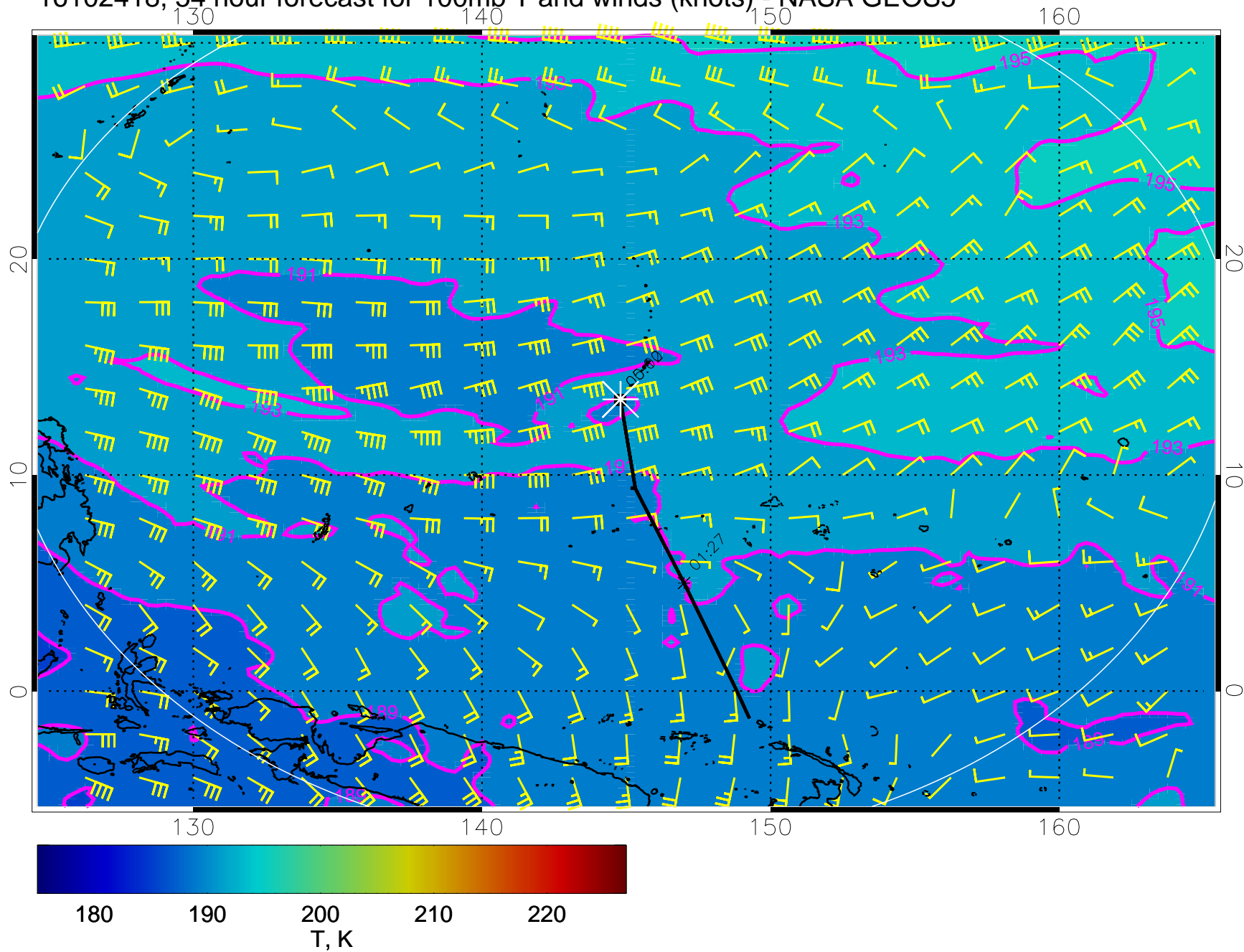


16102412, 48 hour forecast for 100mb T and winds (knots) - NASA GEOS5

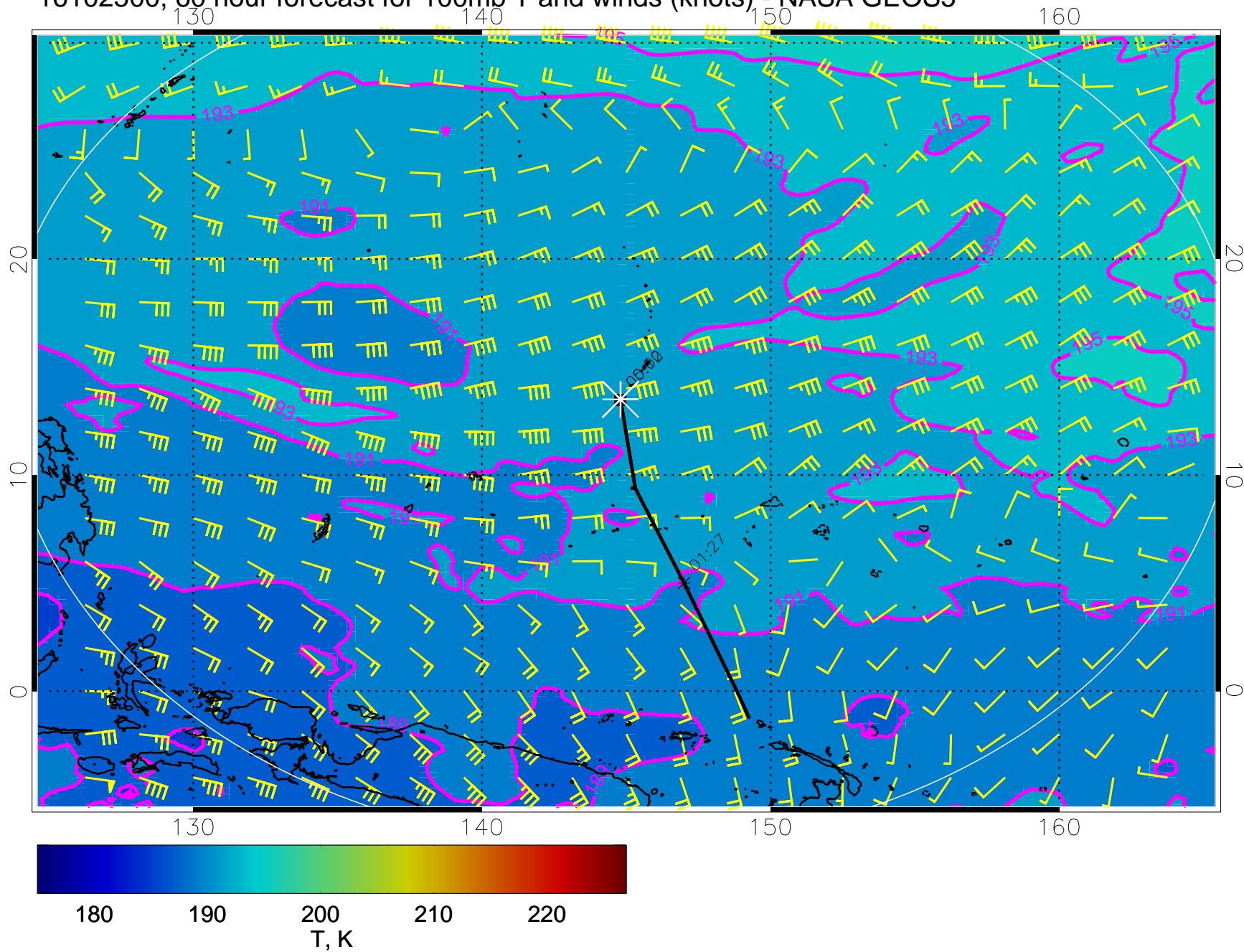




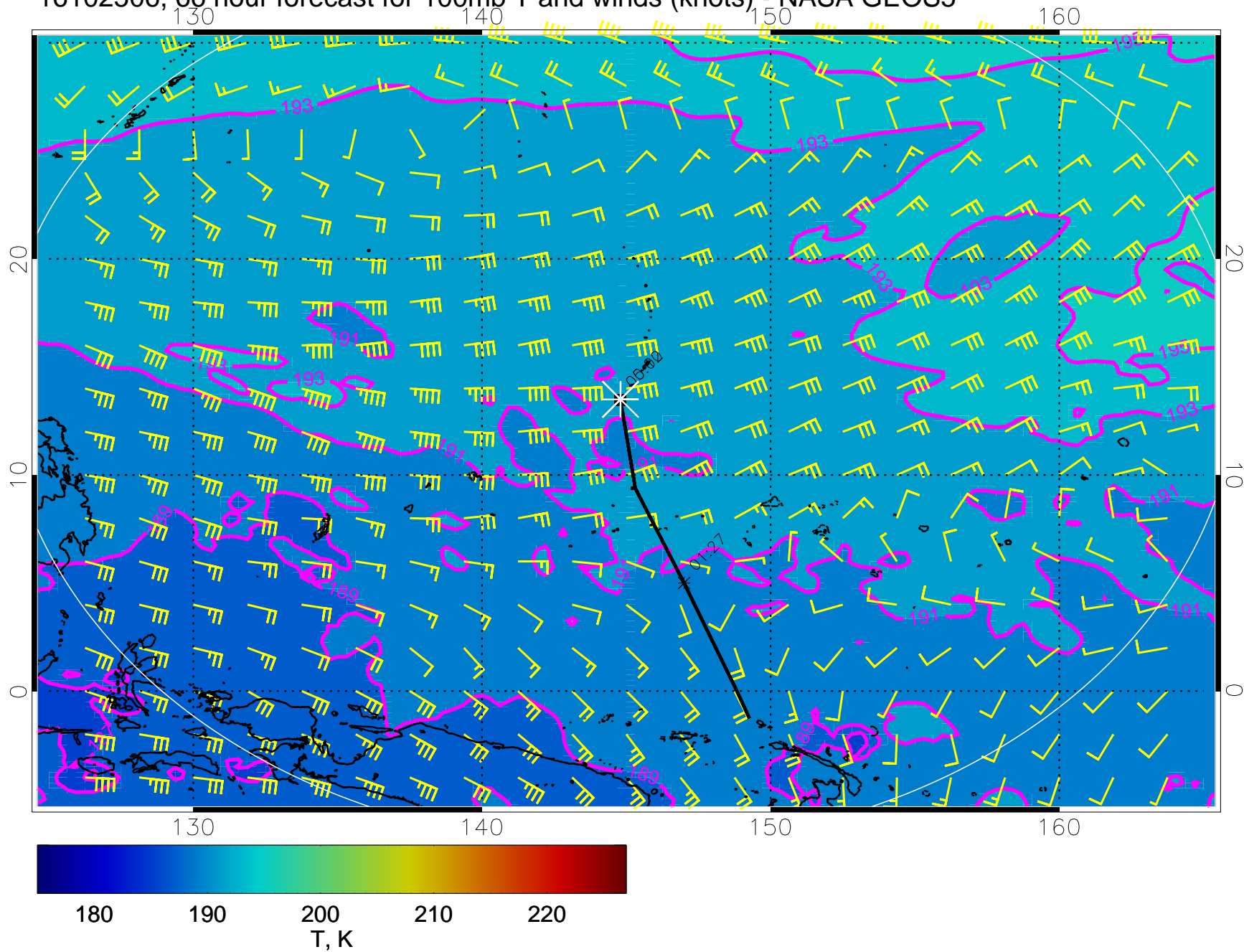
16102418, 54 hour forecast for 100mb T and winds (knots) - NASA GEOS5



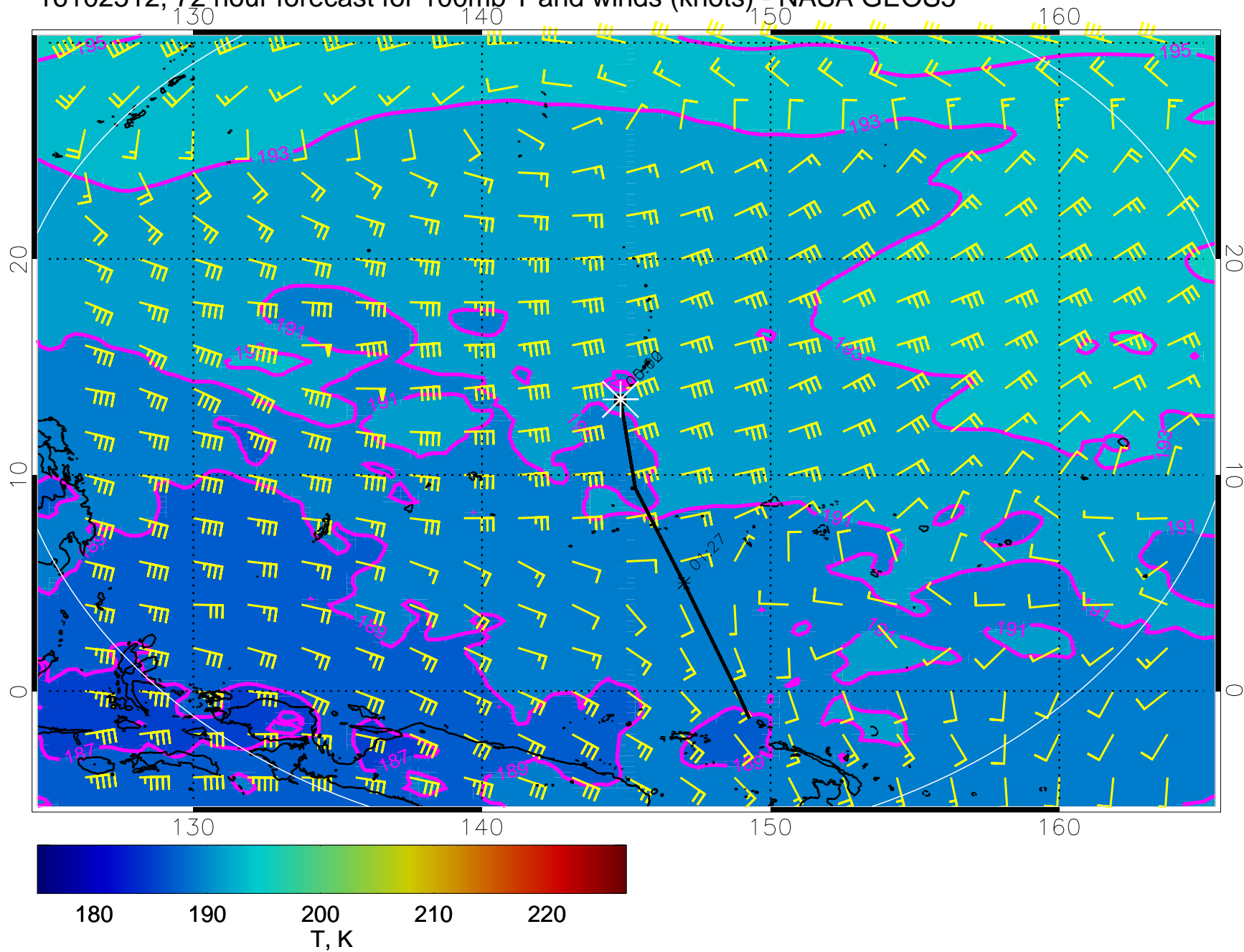
16102500, 60 hour forecast for 100mb T and winds (knots) - NASA GEOS5



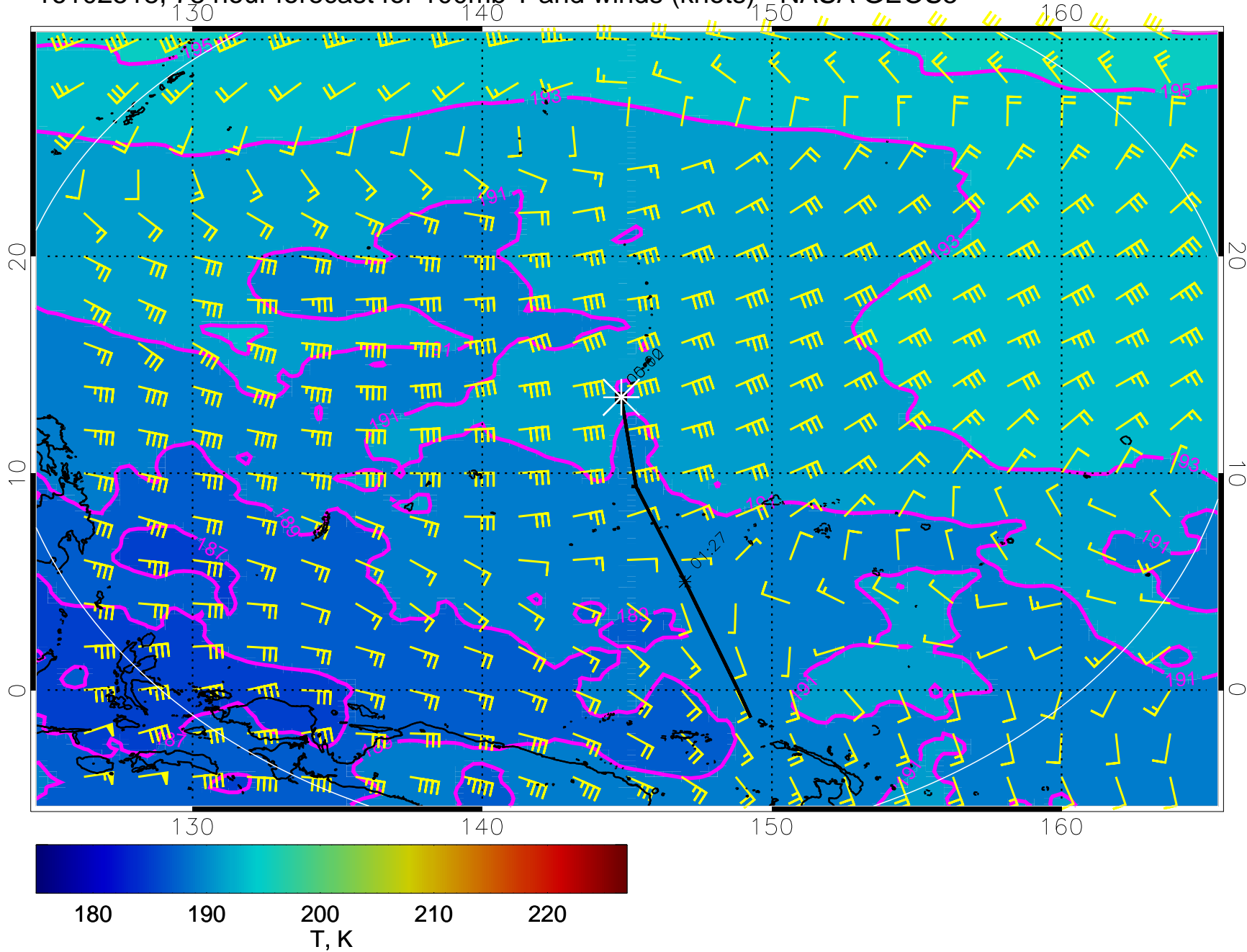
16102506, 66 hour forecast for 100mb T and winds (knots) - NASA GEOS5



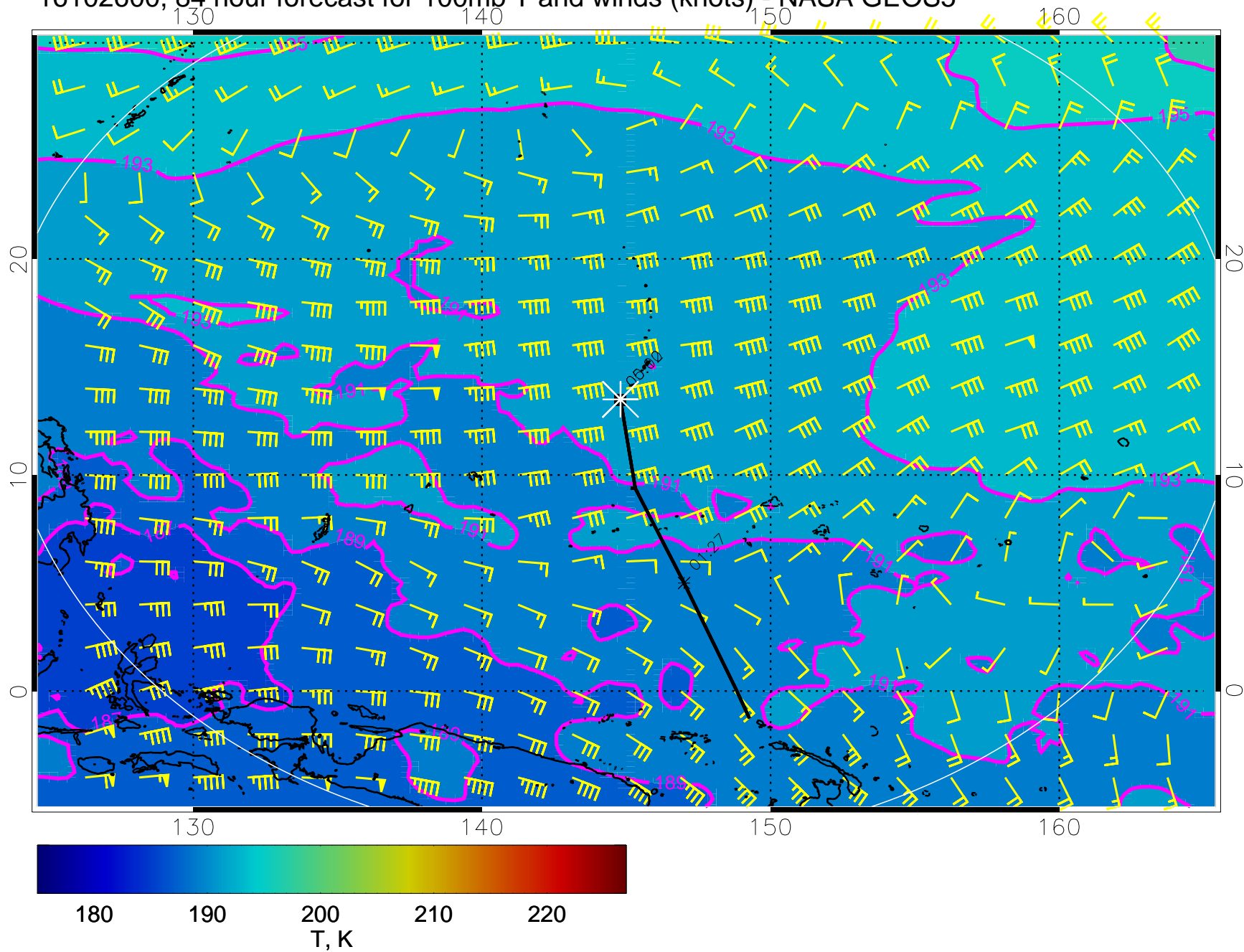
16102512, 72 hour forecast for 100mb T and winds (knots) - NASA GEOS5



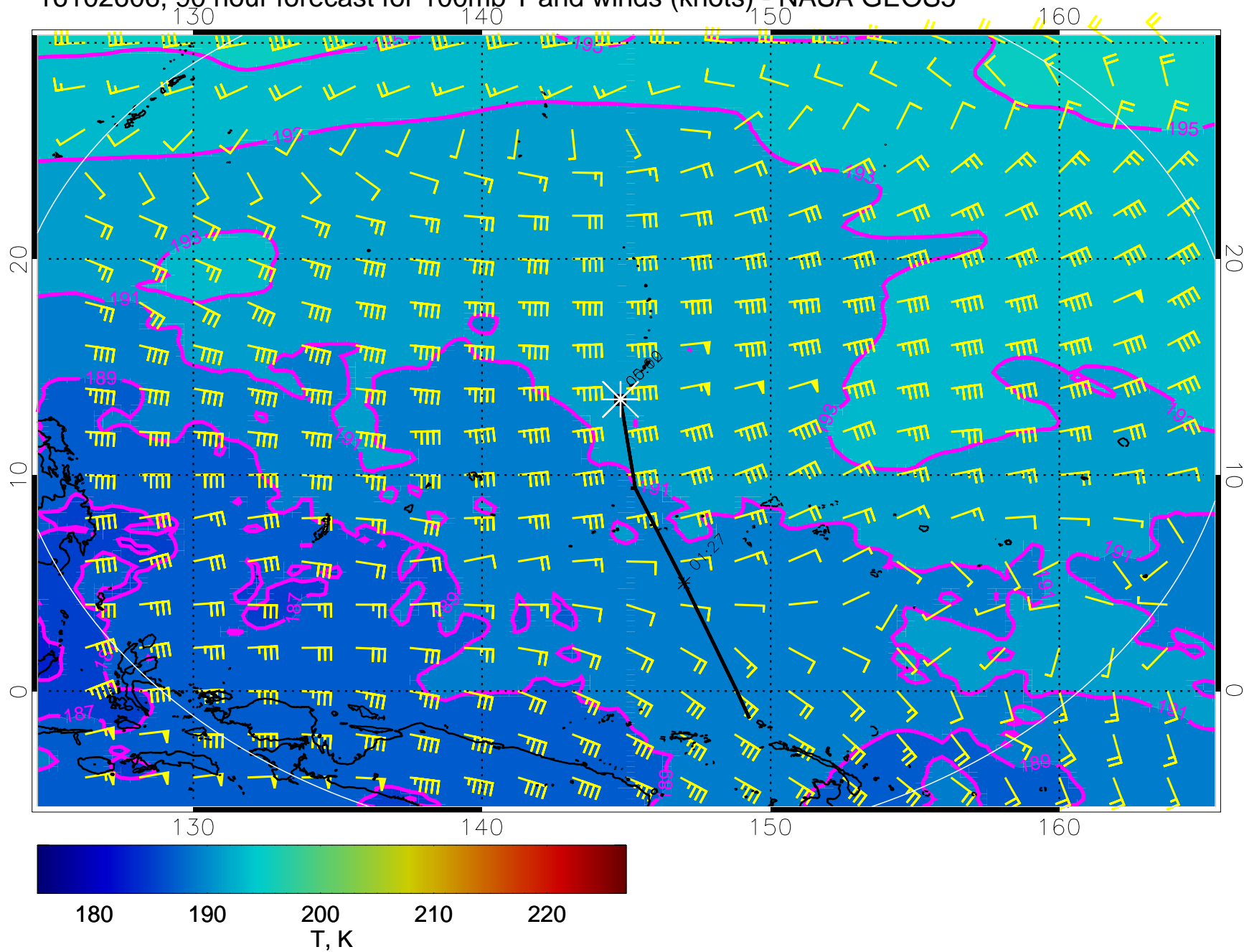
16102518, 78 hour forecast for 100mb T and winds (knots) - NASA GEOS5



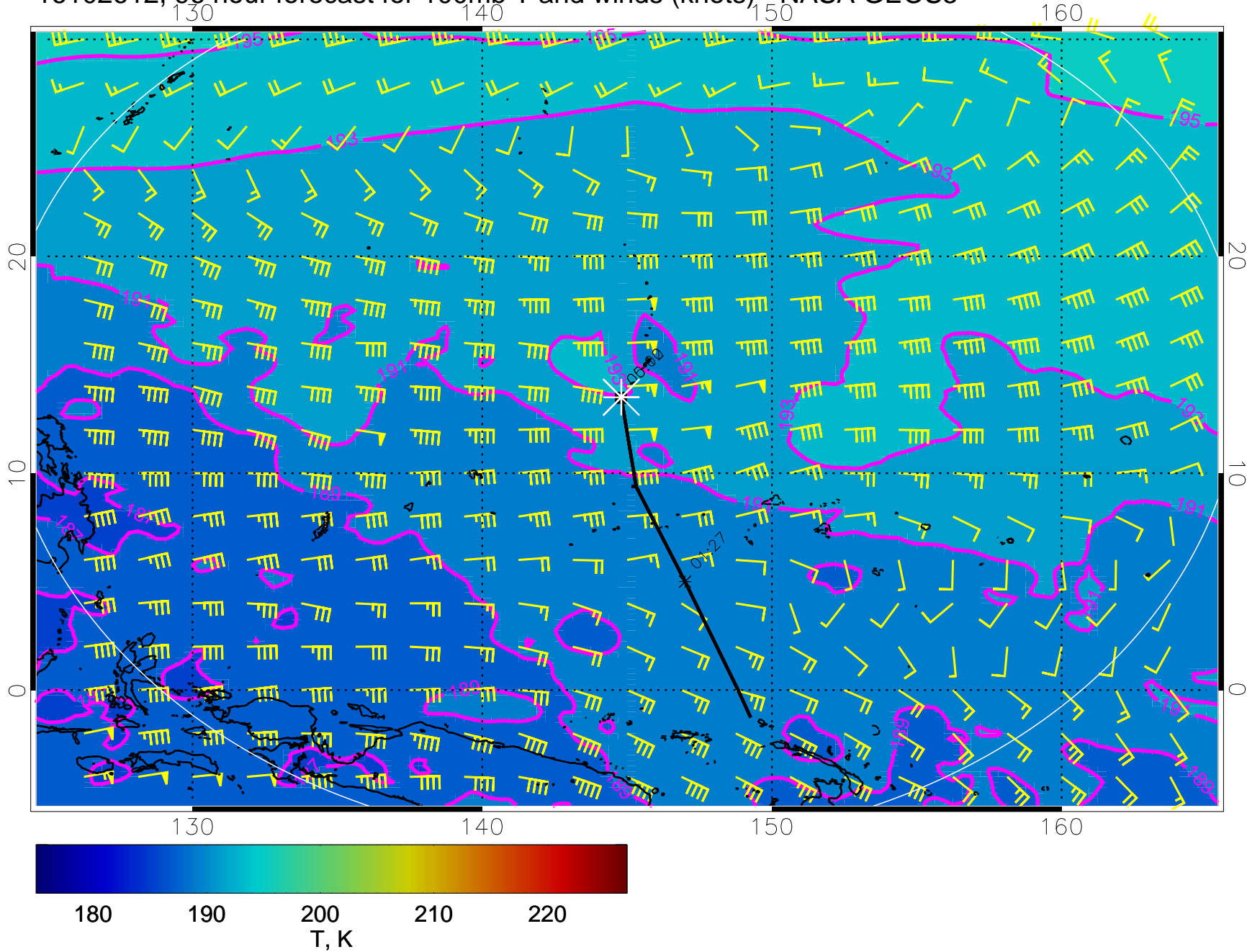
16102600, 84 hour forecast for 100mb T and winds (knots) - NASA GEOS5



16102606, 90 hour forecast for 100mb T and winds (knots) - NASA GEOS5

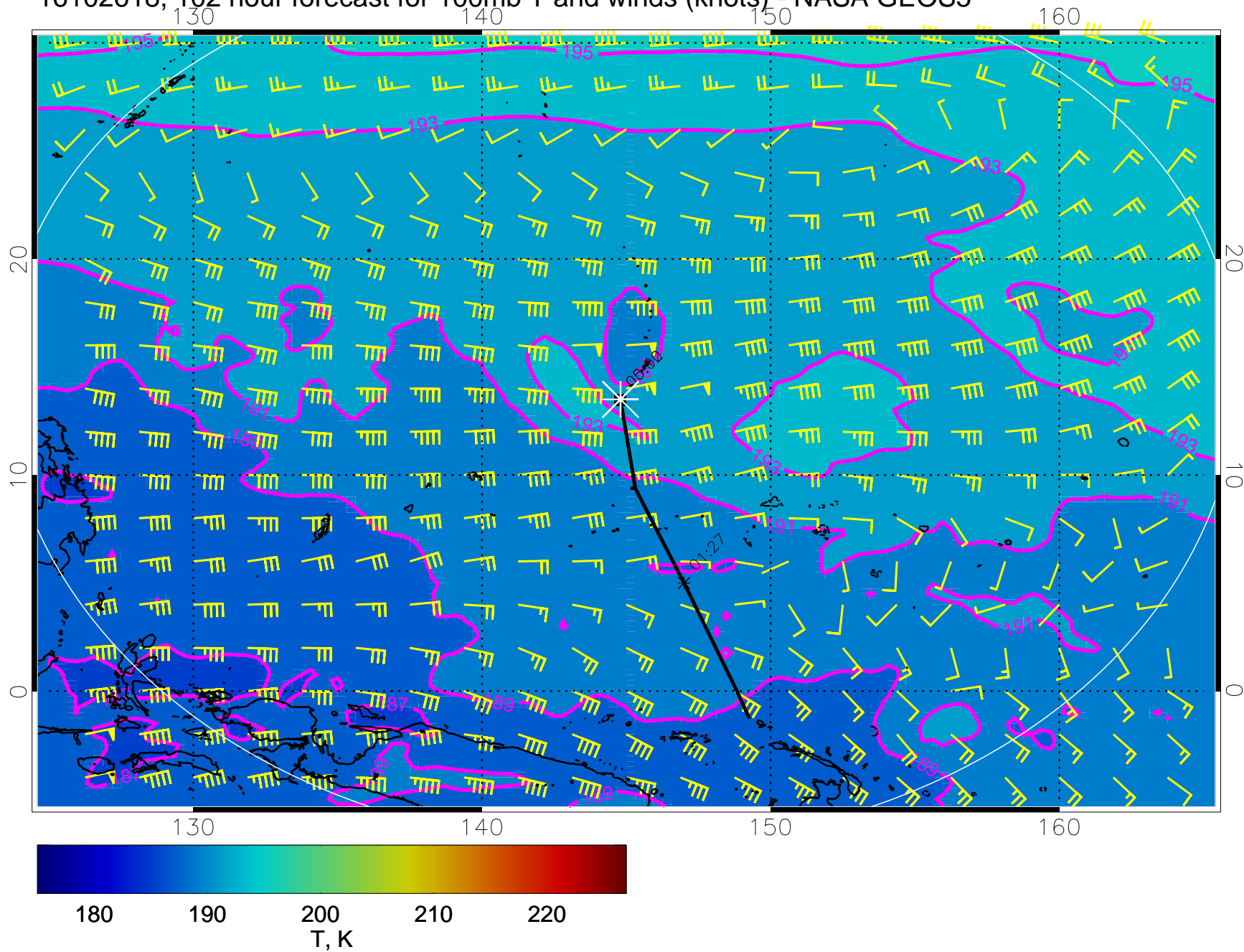


16102612, 96 hour forecast for 100mb T and winds (knots) - NASA GEOS5

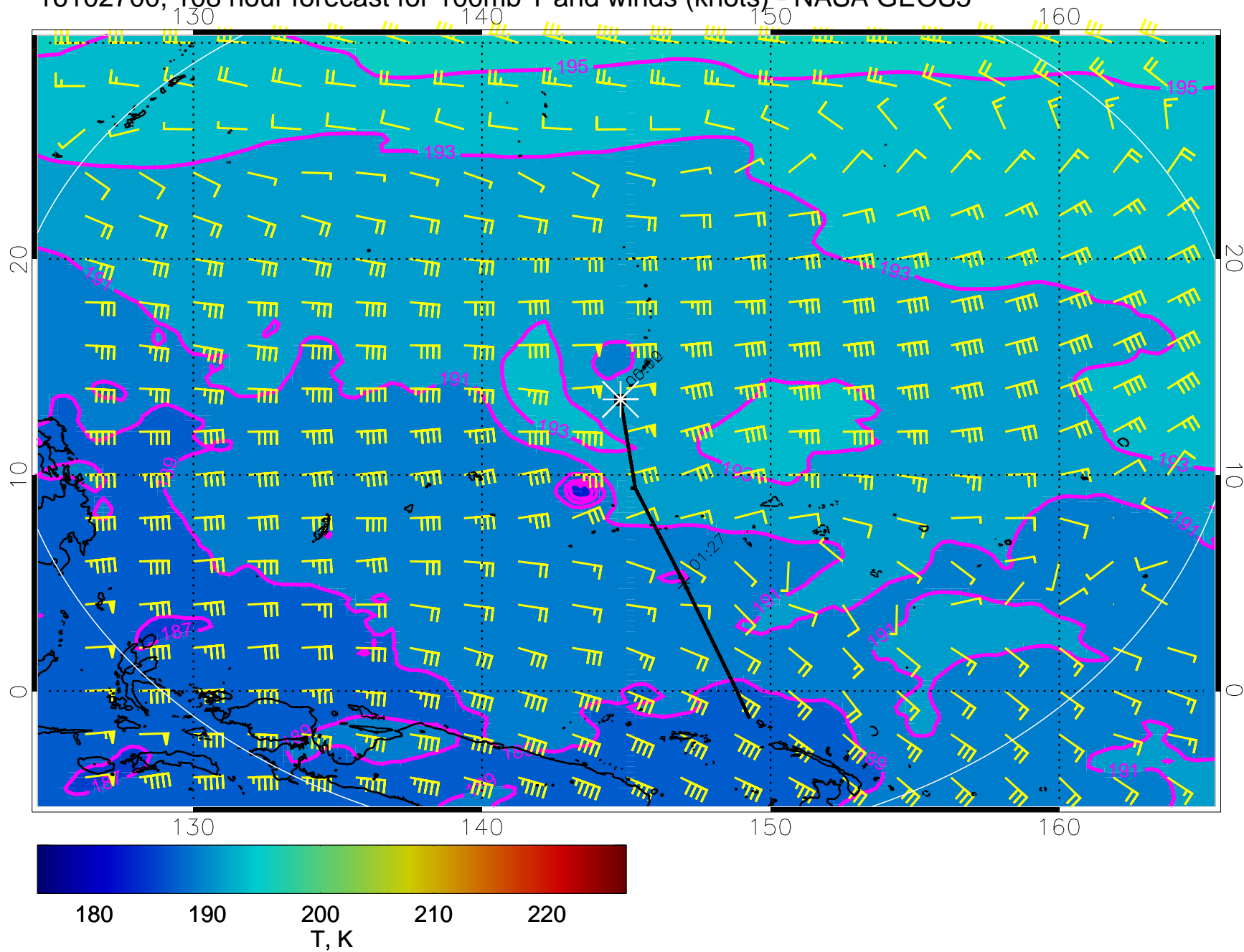




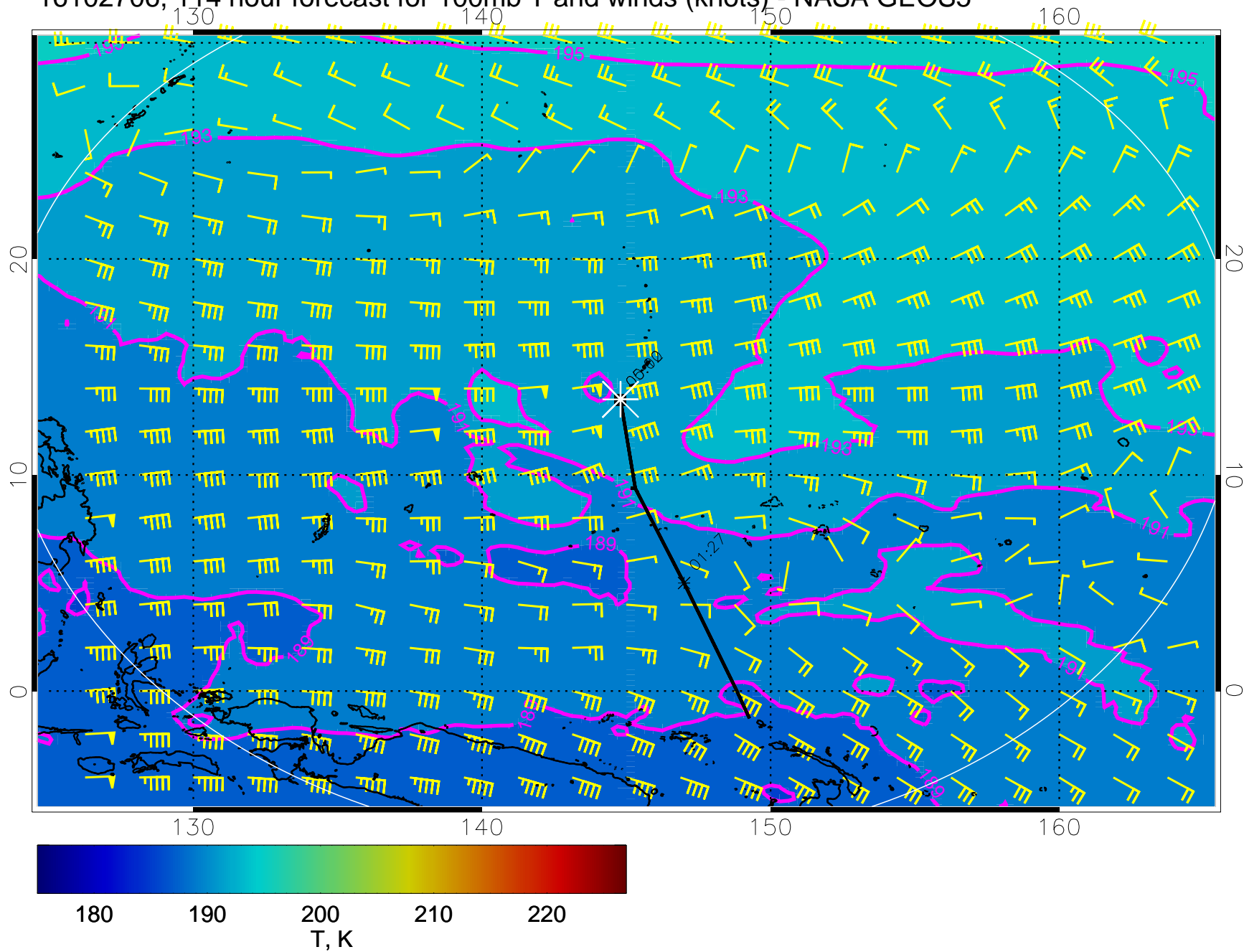
16102618, 102 hour forecast for 100mb T and winds (knots) - NASA GEOS5



16102700, 108 hour forecast for 100mb T and winds (knots) - NASA GEOS5



16102706, 114 hour forecast for 100mb T and winds (knots) - NASA GEOS5



16102712, 120 hour forecast for 100mb T and winds (knots) - NASA GEOS5

