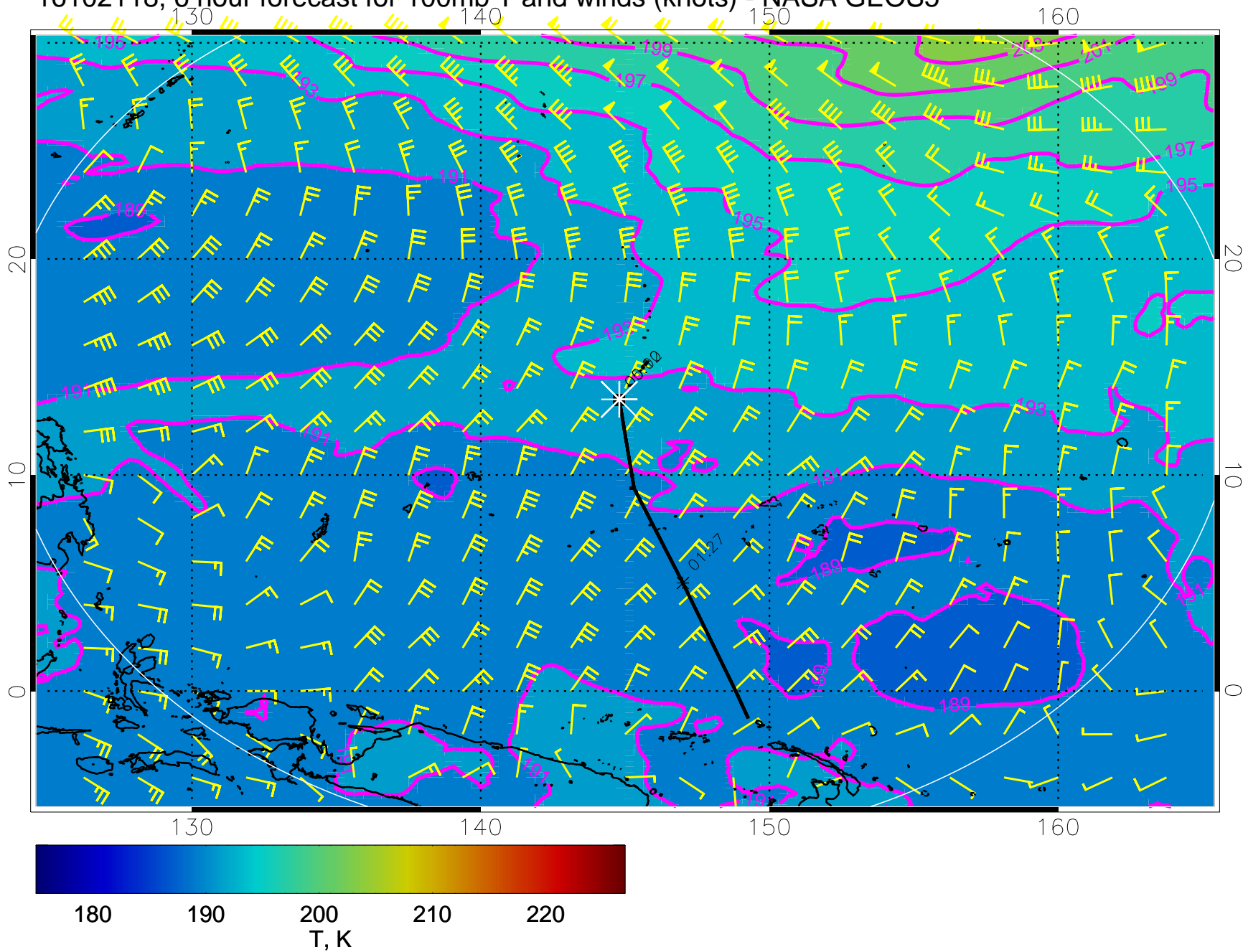
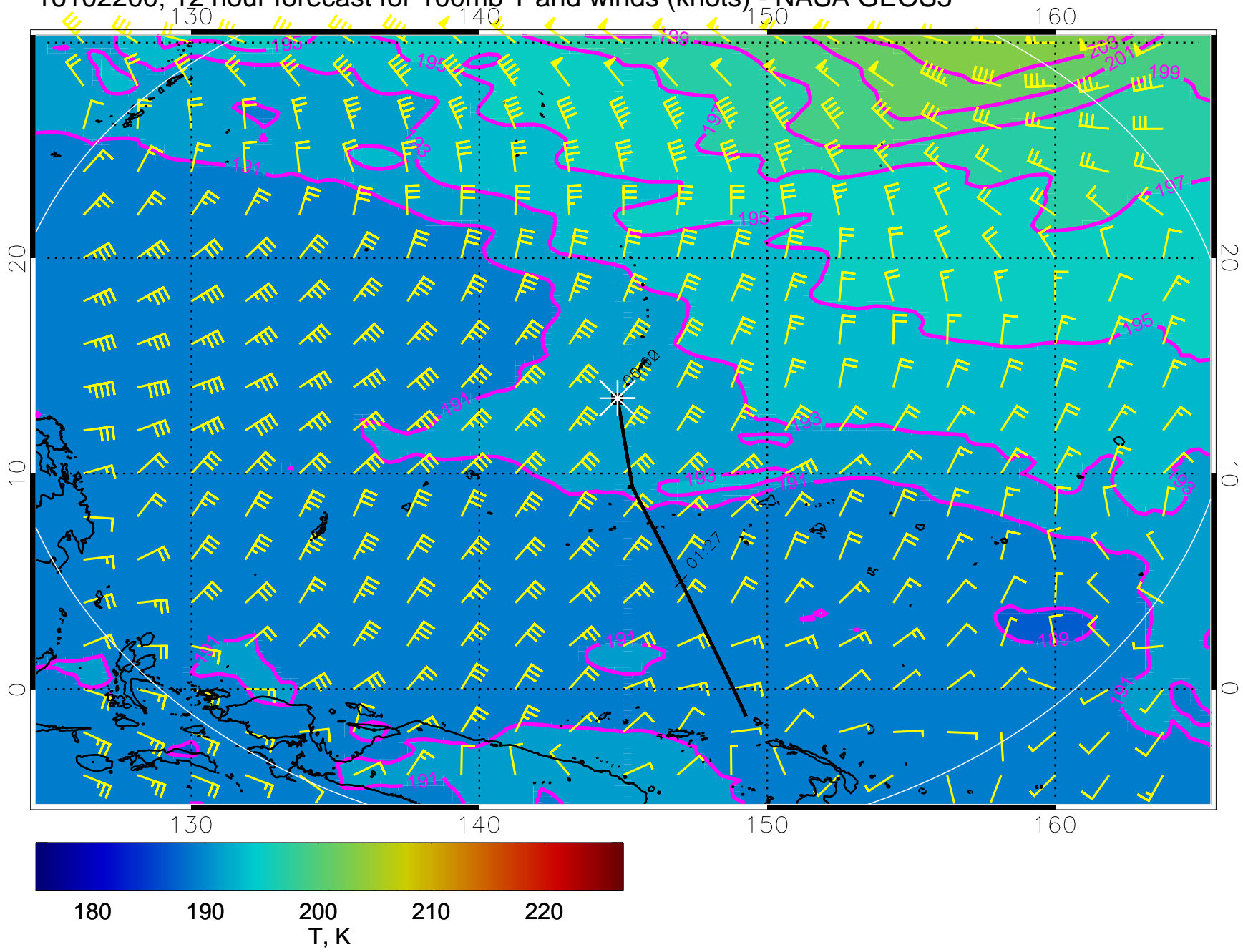


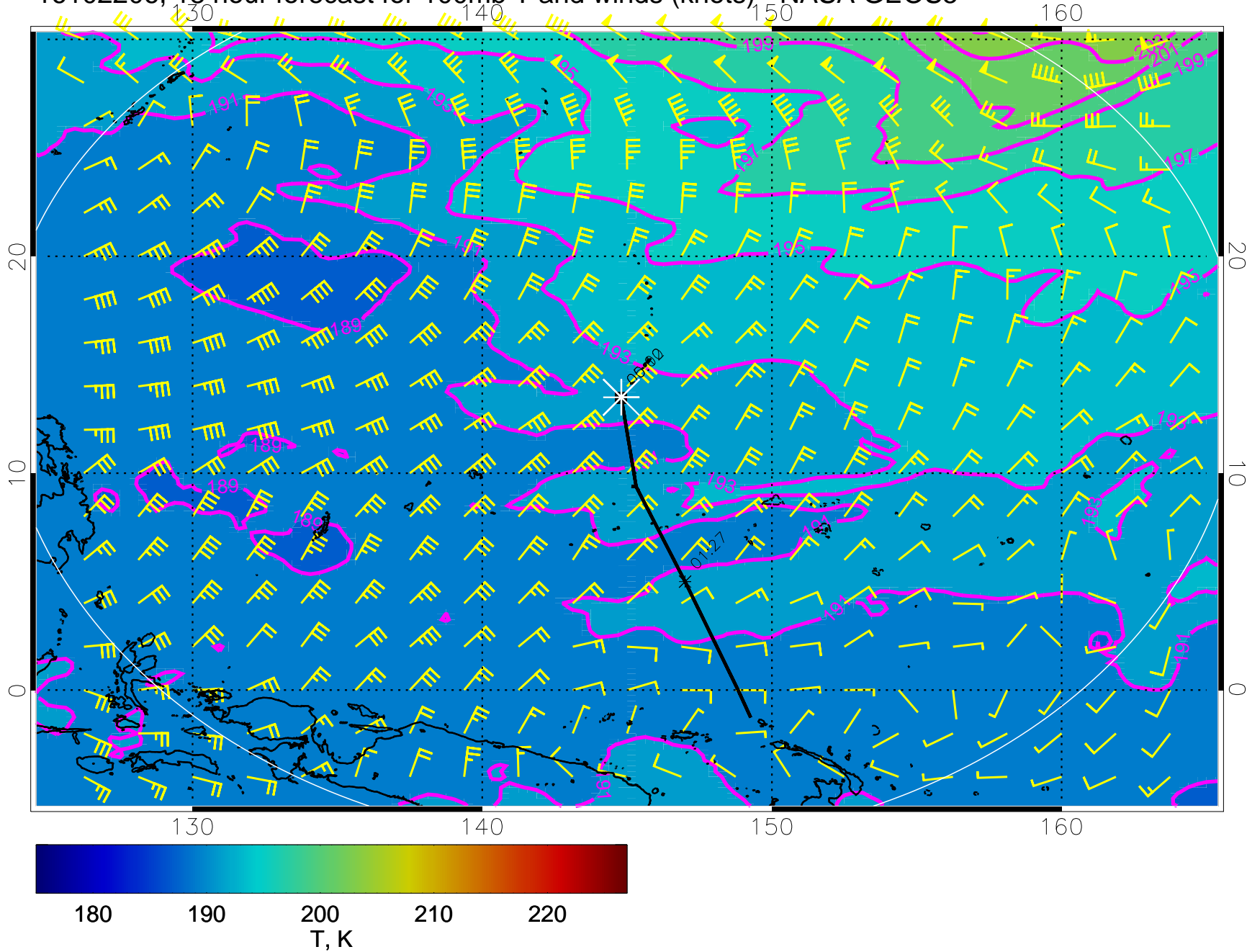
16102118, 6 hour forecast for 100mb T and winds (knots) - NASA GEOS5



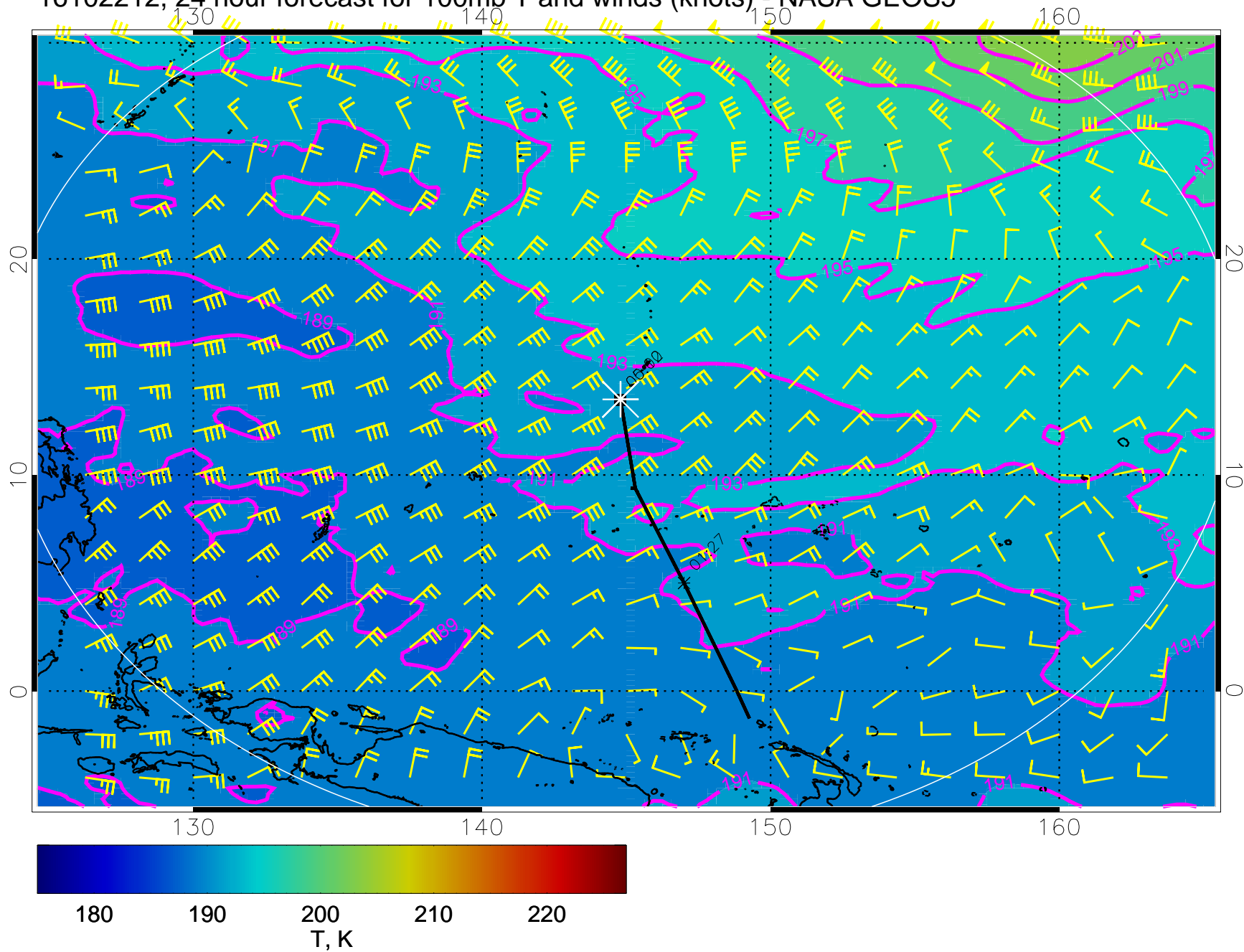
16102200, 12 hour forecast for 100mb T and winds (knots) - NASA GEOS5



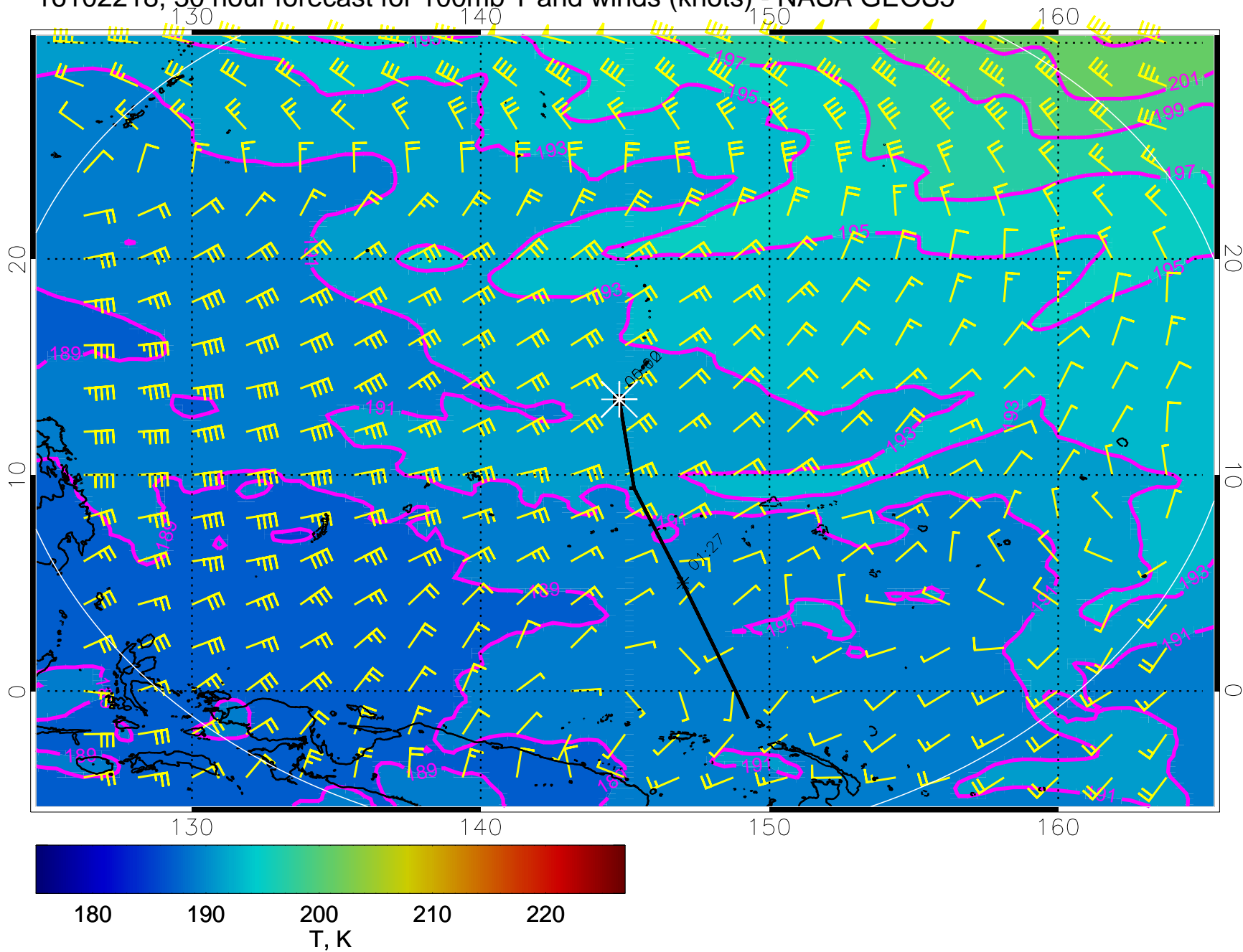
16102206, 18 hour forecast for 100mb T and winds (knots) - NASA GEOS5



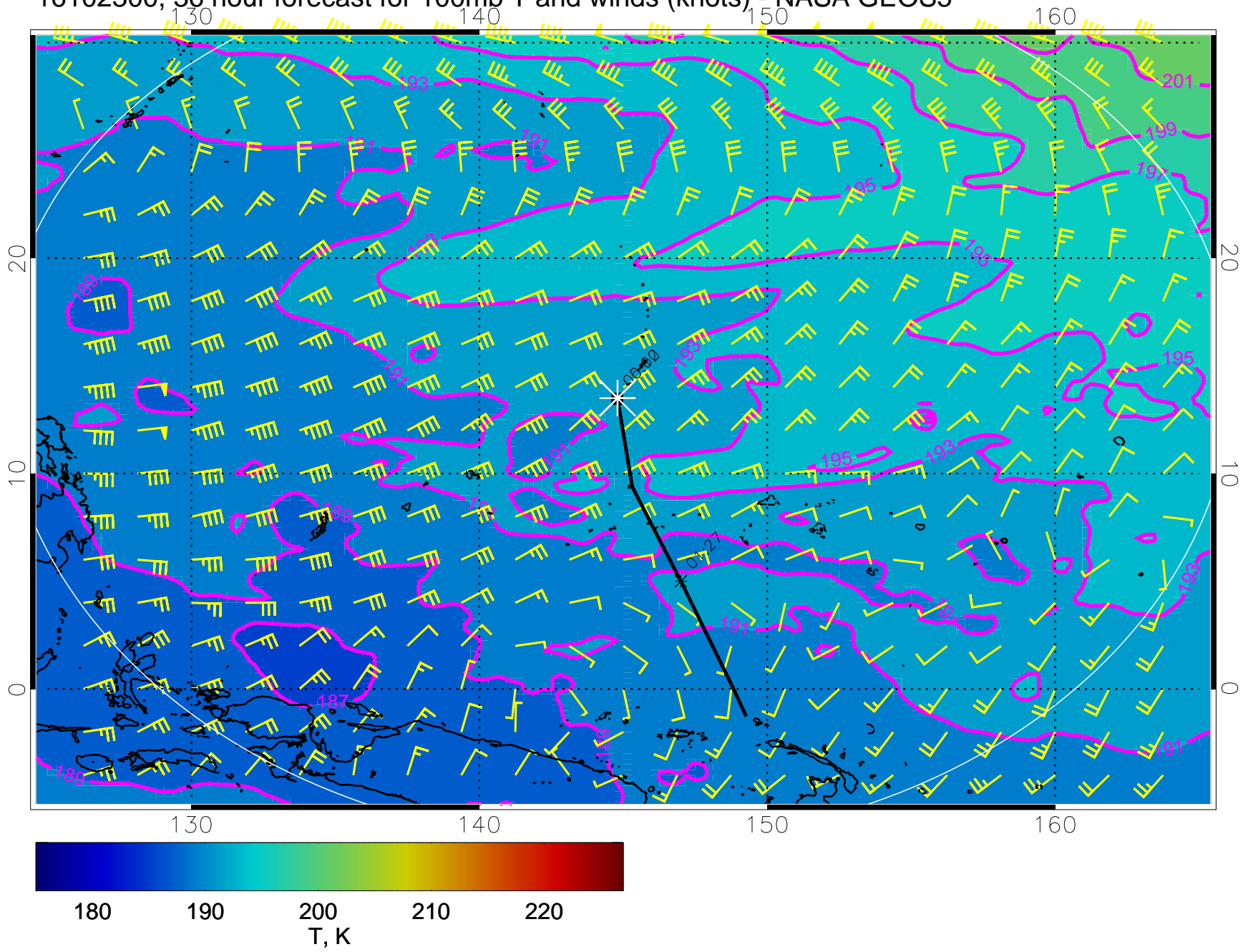
16102212, 24 hour forecast for 100mb T and winds (knots) - NASA GEOS5



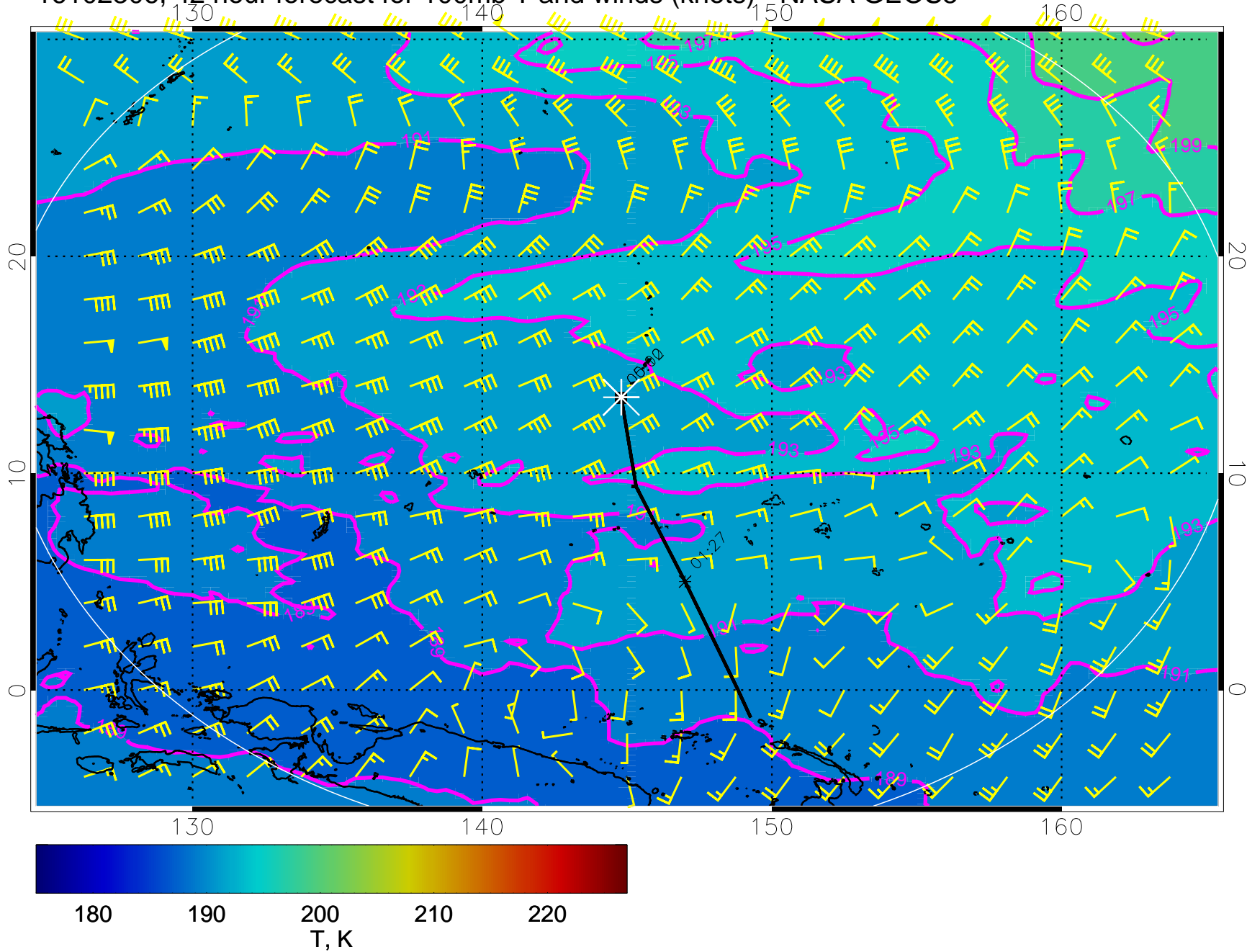
16102218, 30 hour forecast for 100mb T and winds (knots) - NASA GEOS5



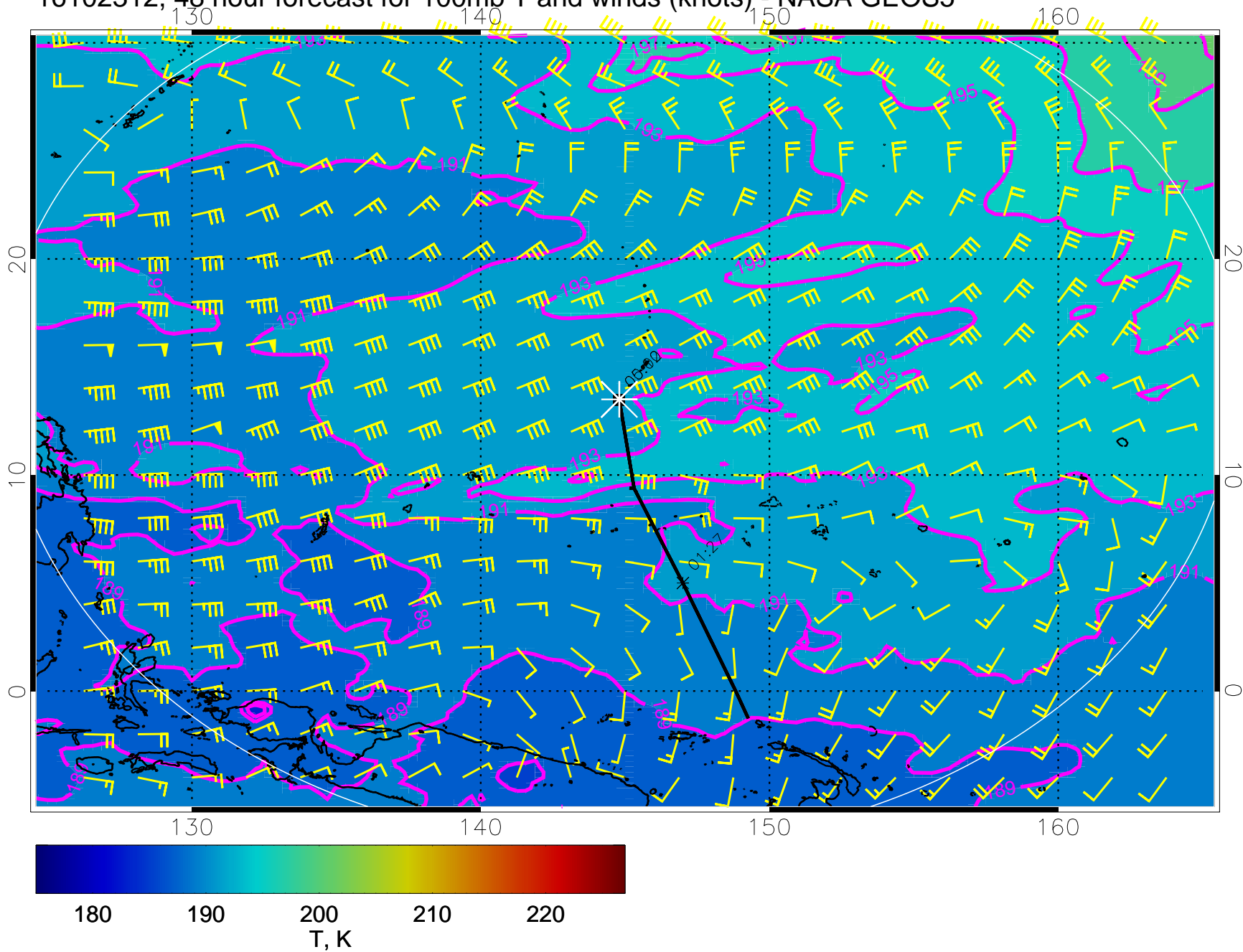
16102300, 36 hour forecast for 100mb T and winds (knots) - NASA GEOS5



16102306, 42 hour forecast for 100mb T and winds (knots) - NASA GEOS5

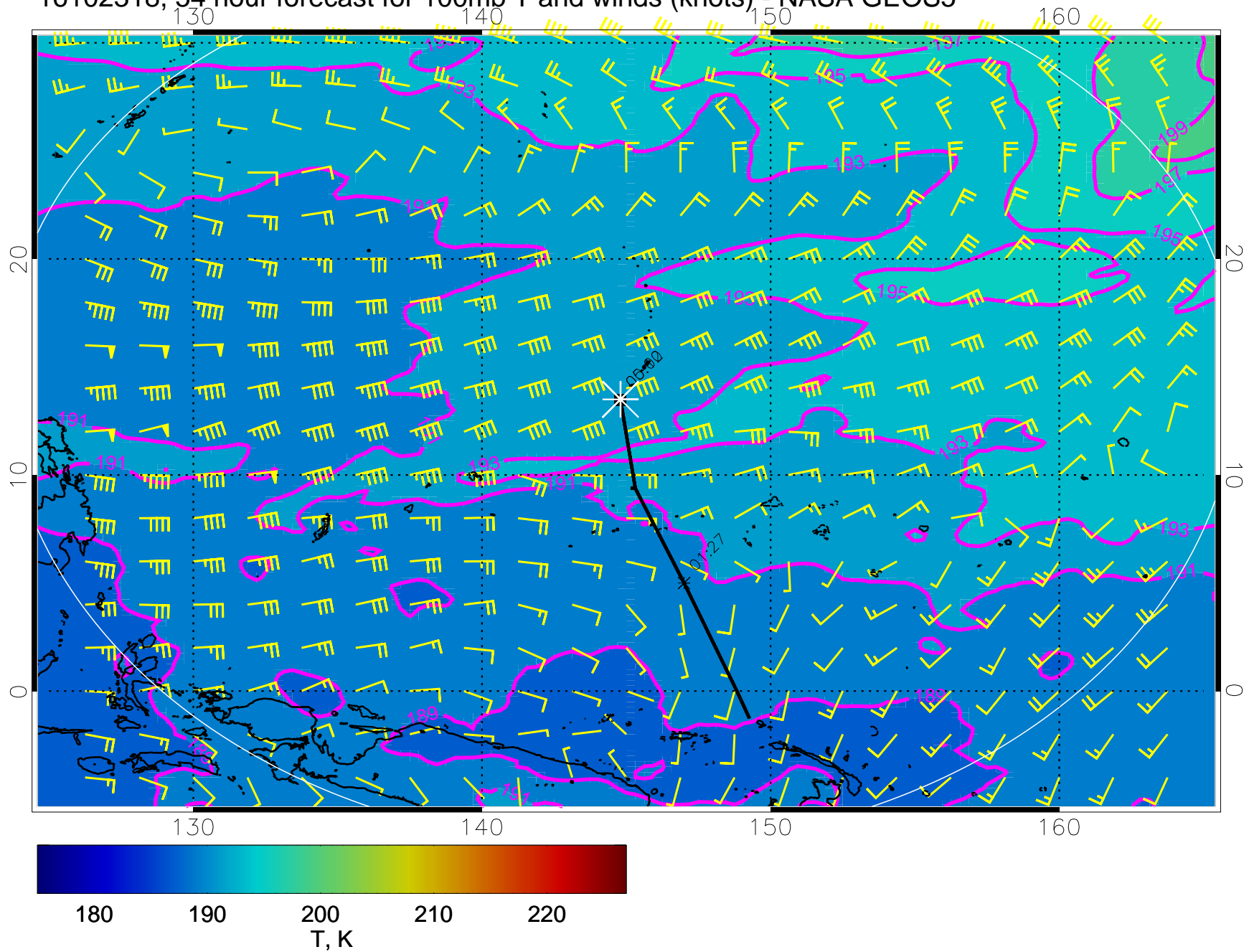


16102312, 48 hour forecast for 100mb T and winds (knots) - NASA GEOS5

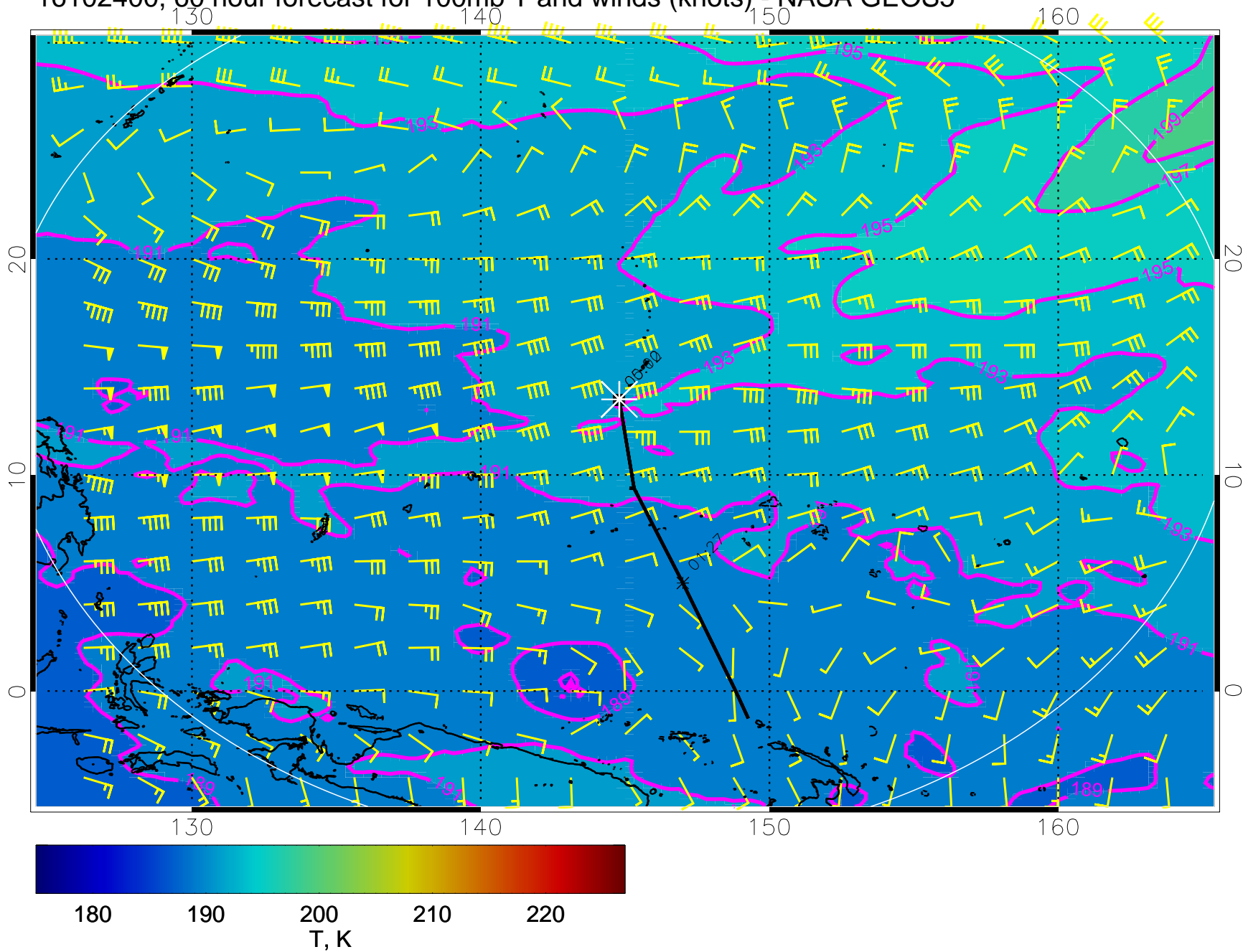




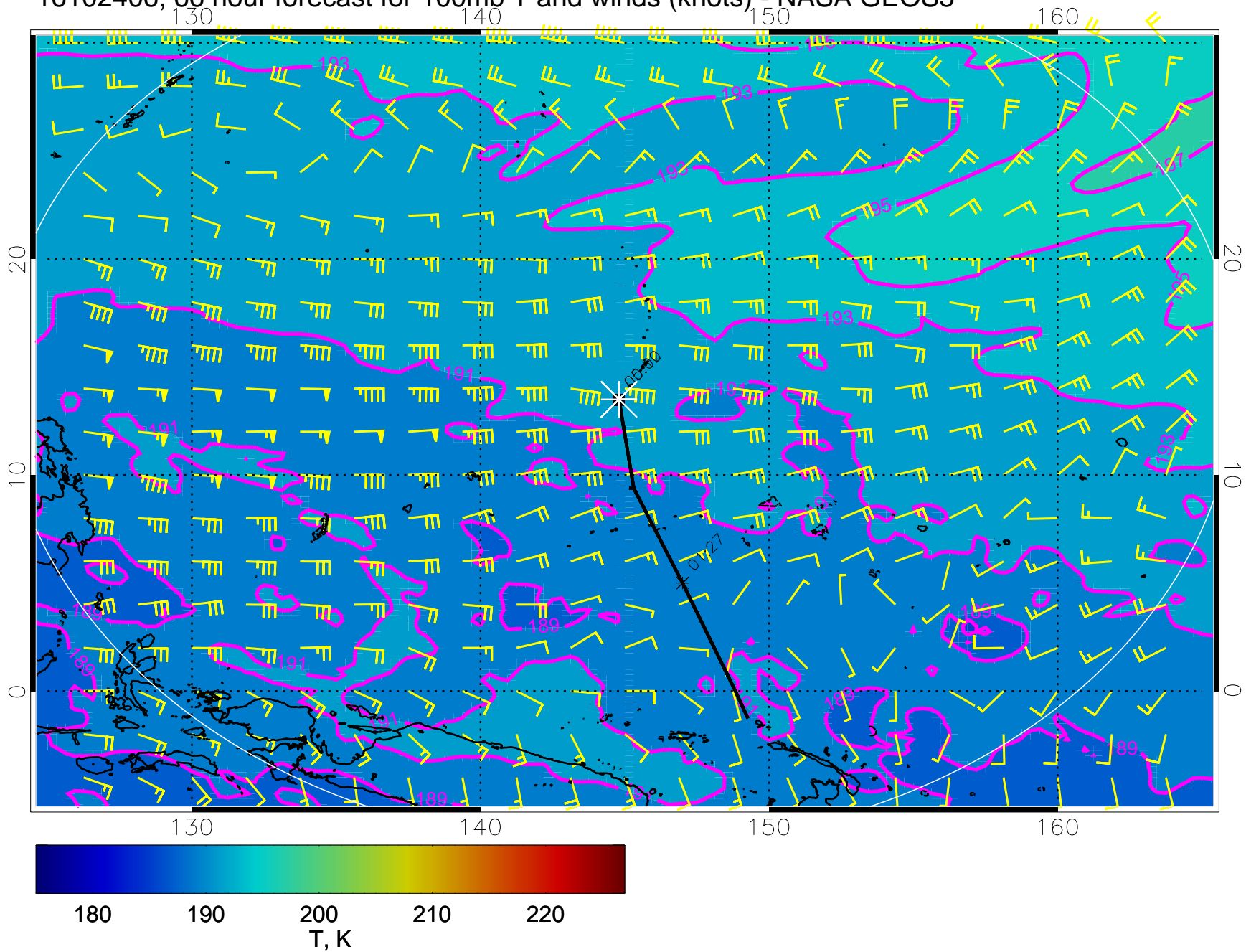
16102318, 54 hour forecast for 100mb T and winds (knots) - NASA GEOS5



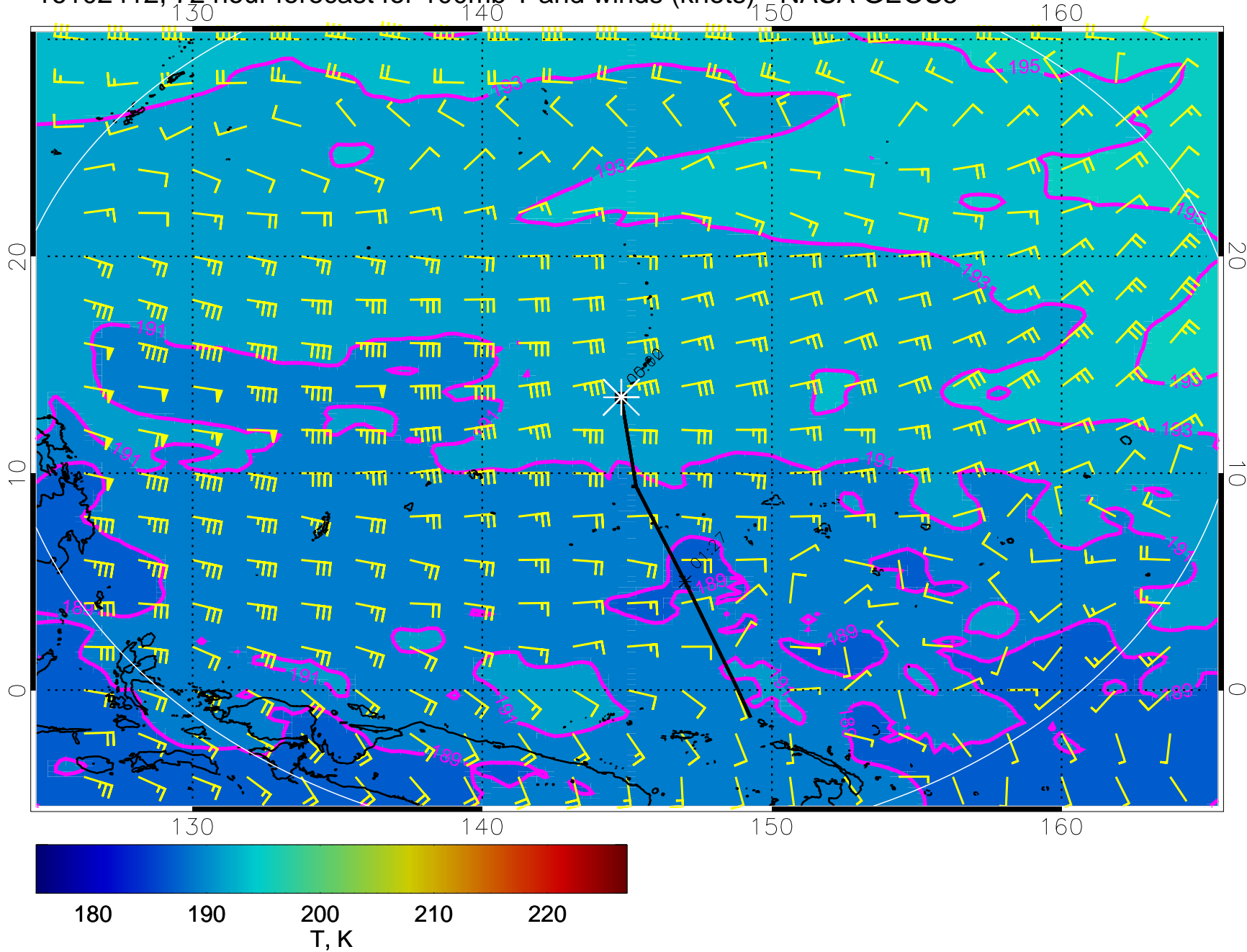
16102400, 60 hour forecast for 100mb T and winds (knots) - NASA GEOS5



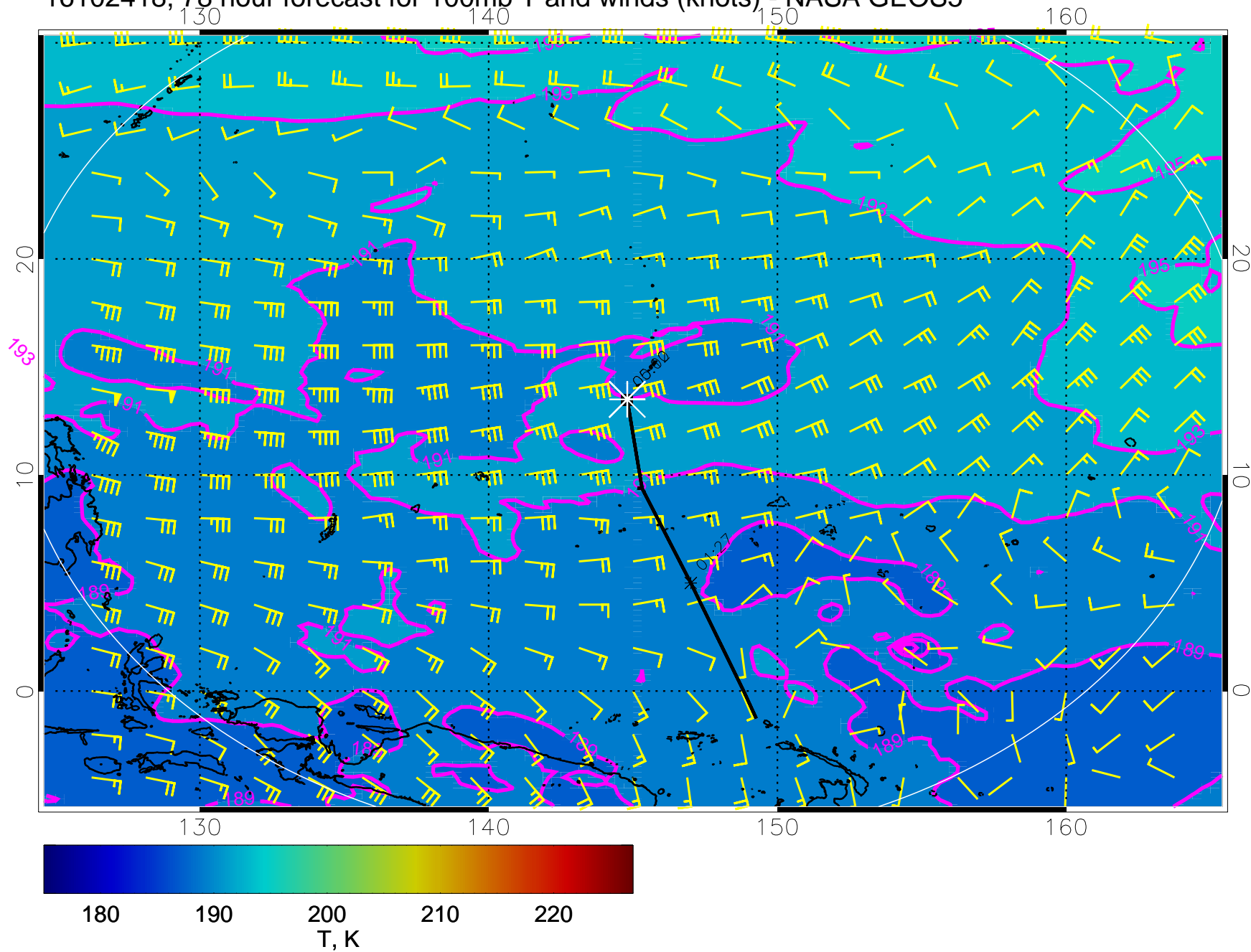
16102406, 66 hour forecast for 100mb T and winds (knots) - NASA GEOS5



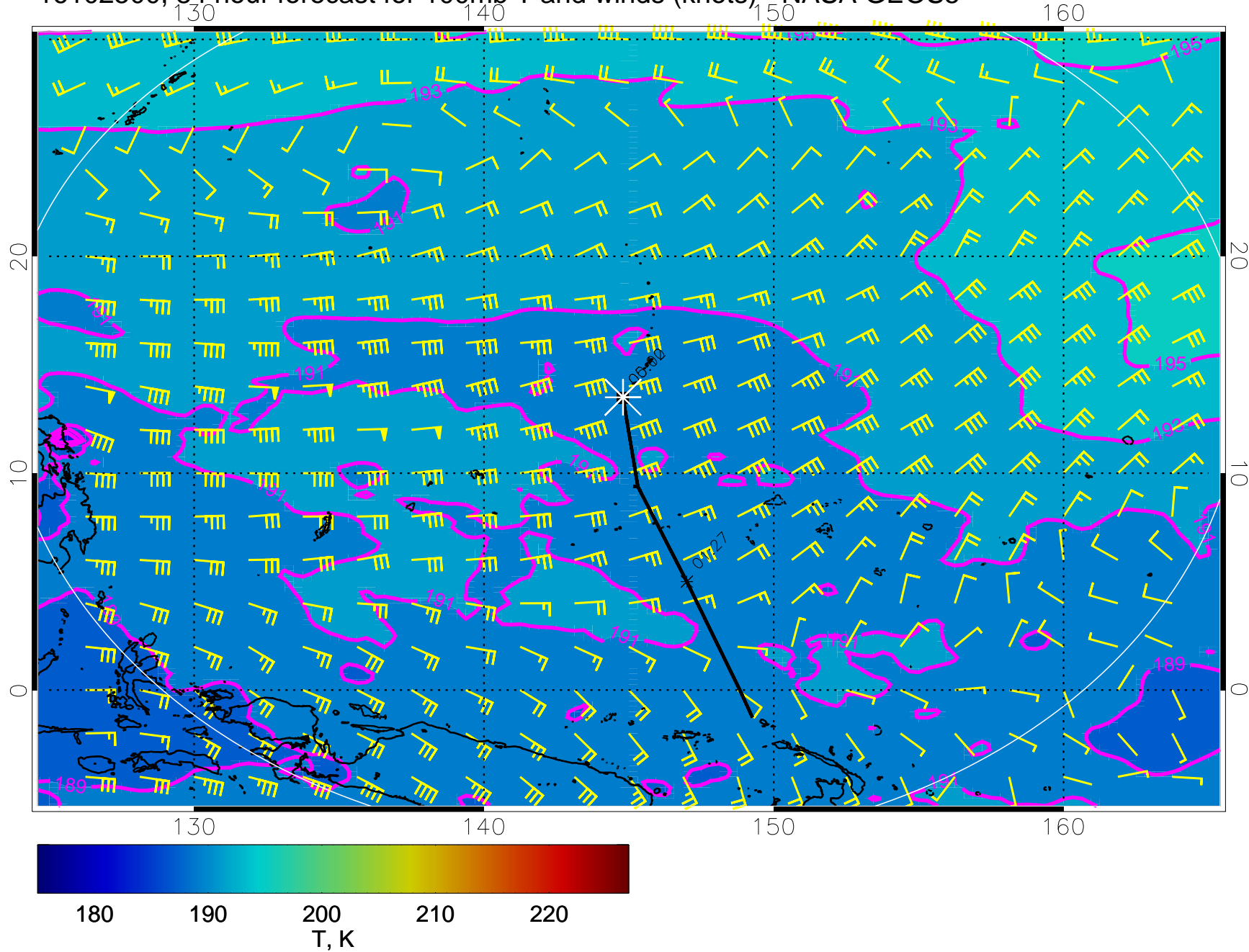
16102412, 72 hour forecast for 100mb T and winds (knots) - NASA GEOS5



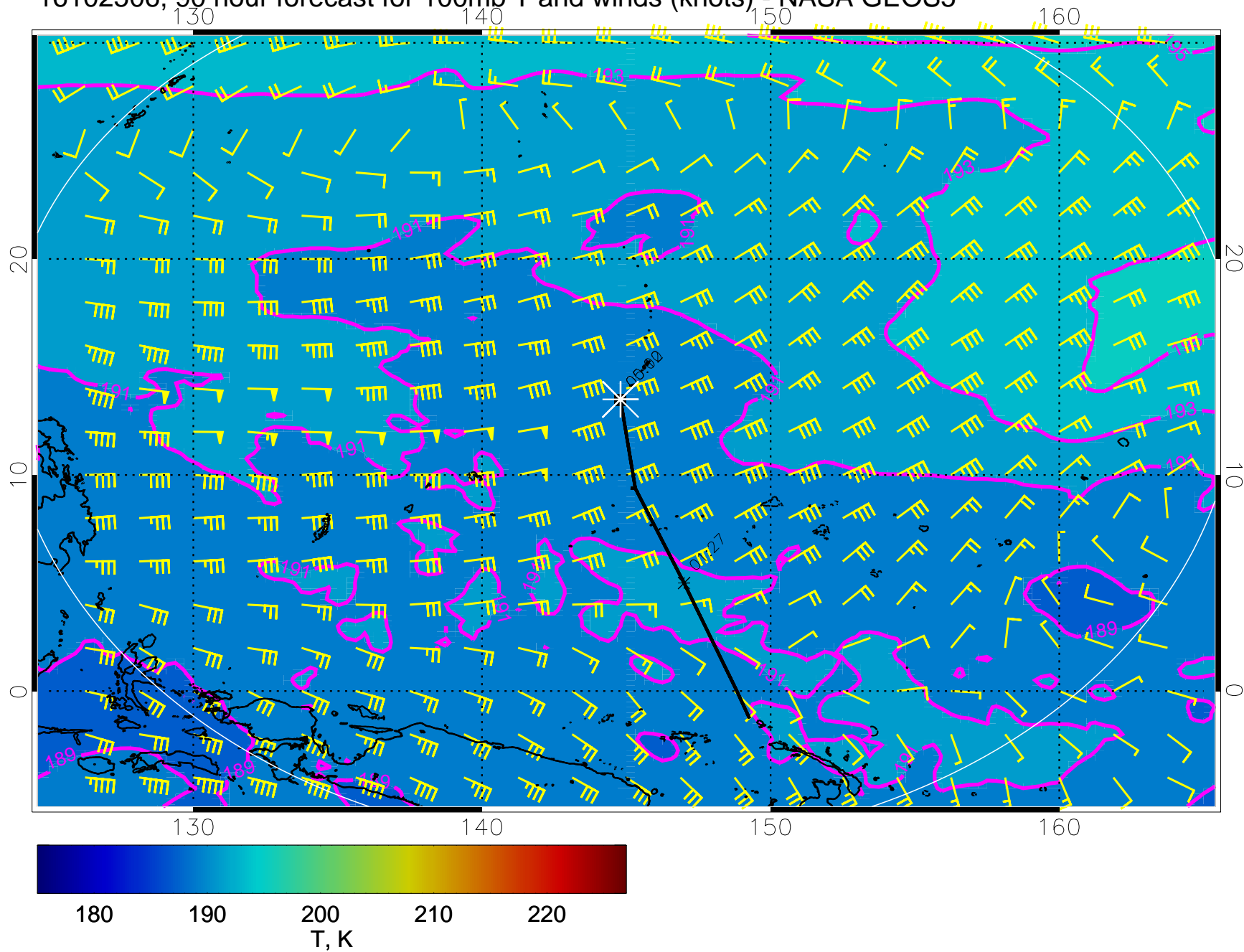
16102418, 78 hour forecast for 100mb T and winds (knots) - NASA GEOS5



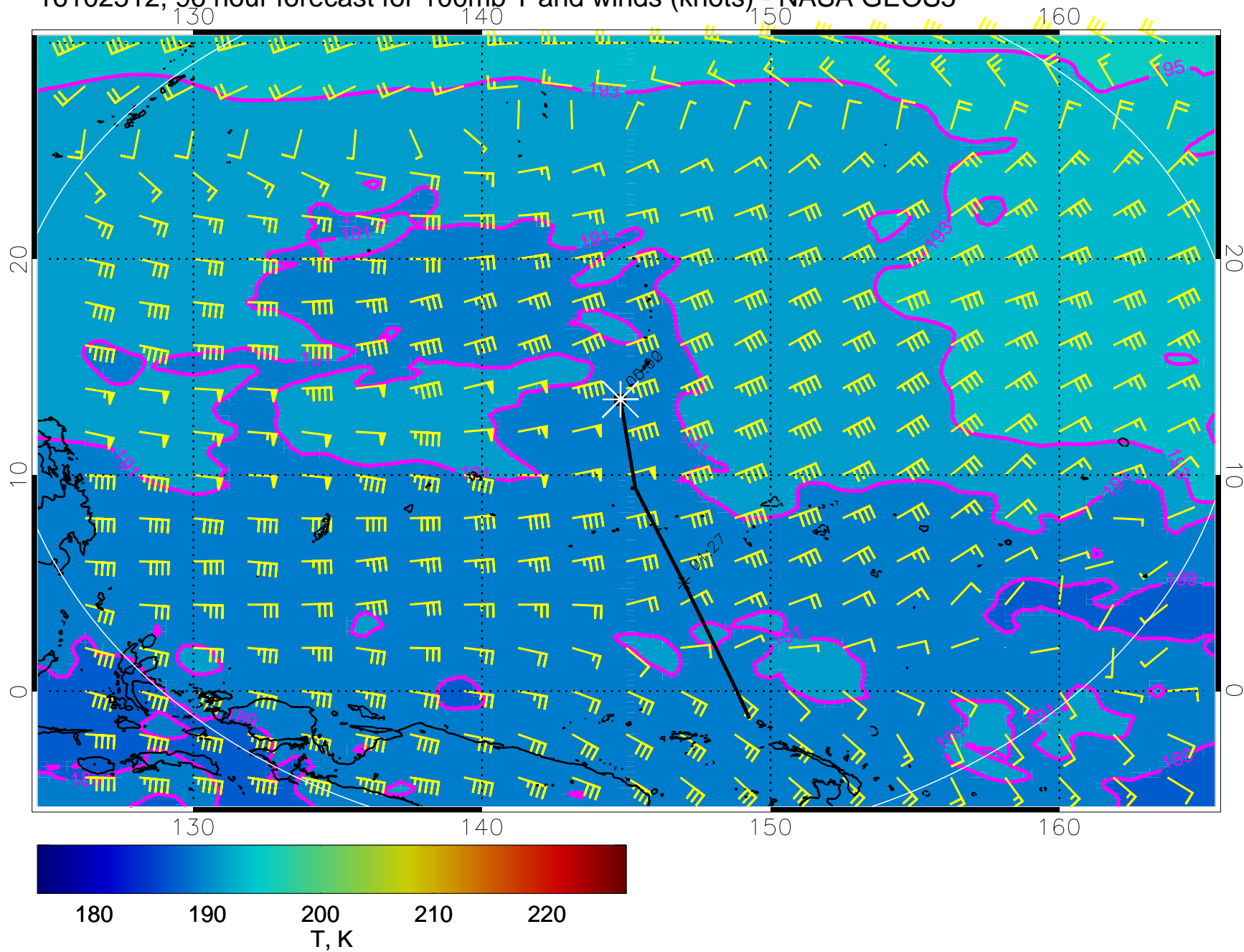
16102500, 84 hour forecast for 100mb T and winds (knots) - NASA GEOS5



16102506, 90 hour forecast for 100mb T and winds (knots) - NASA GEOS5

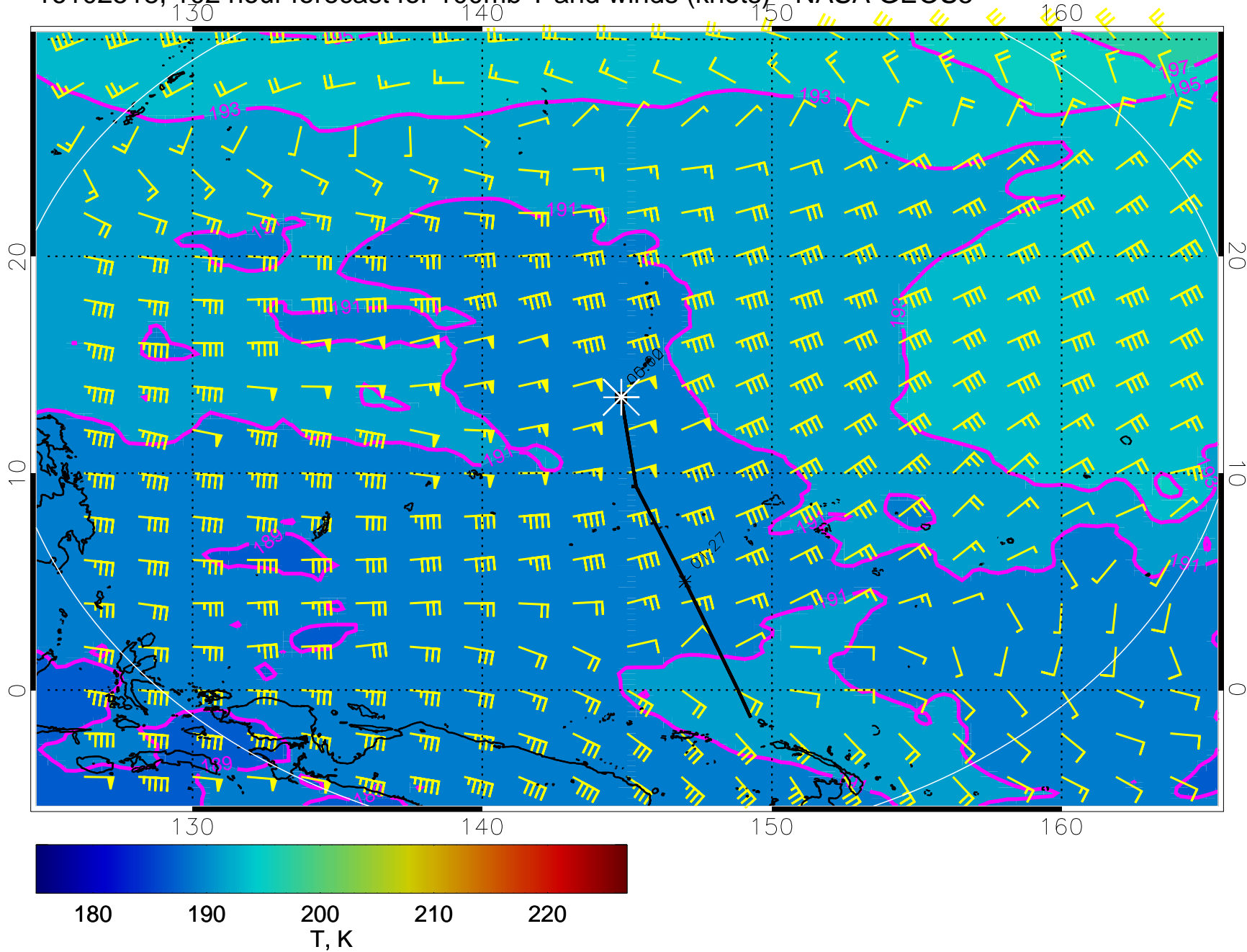


16102512, 96 hour forecast for 100mb T and winds (knots) - NASA GEOS5

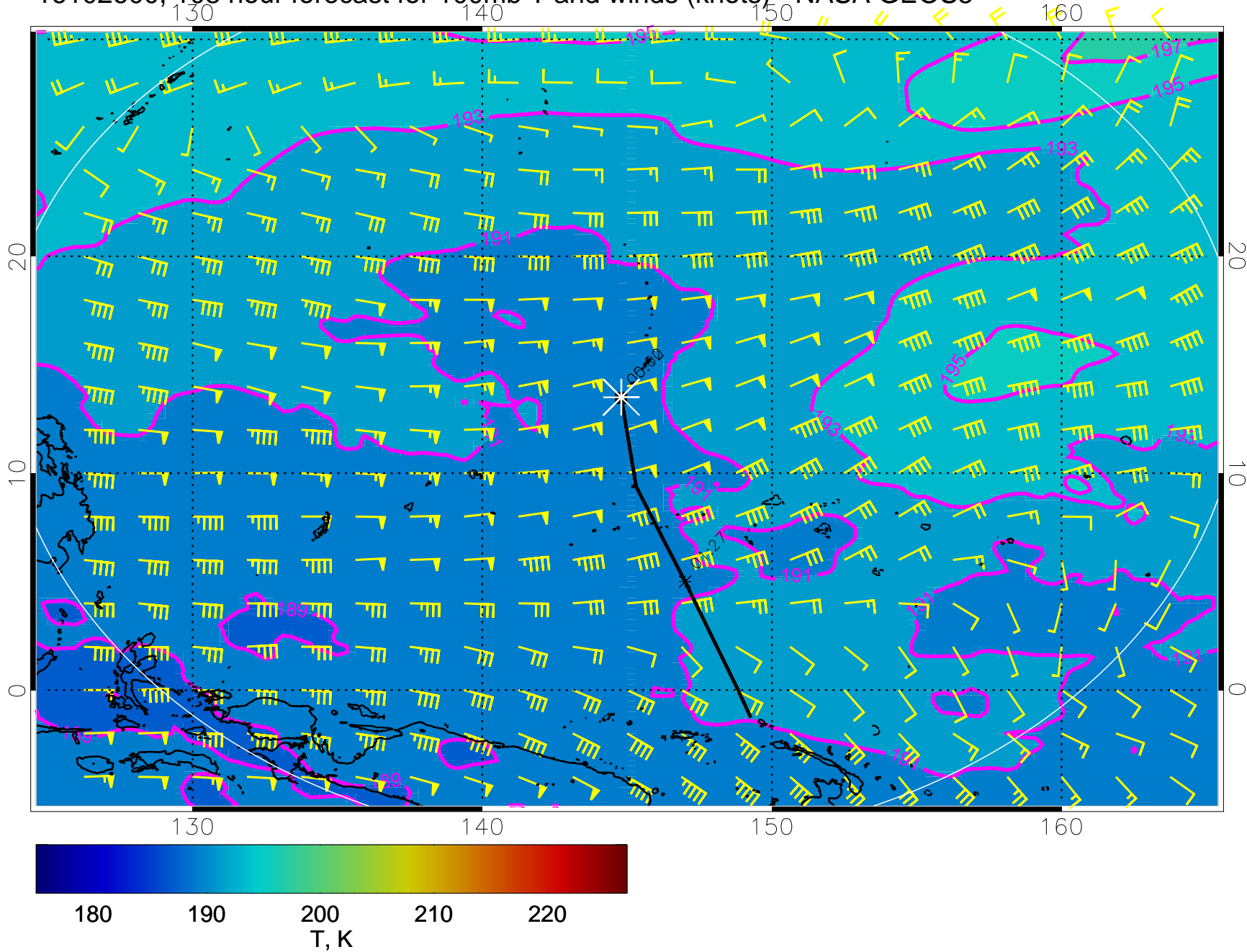




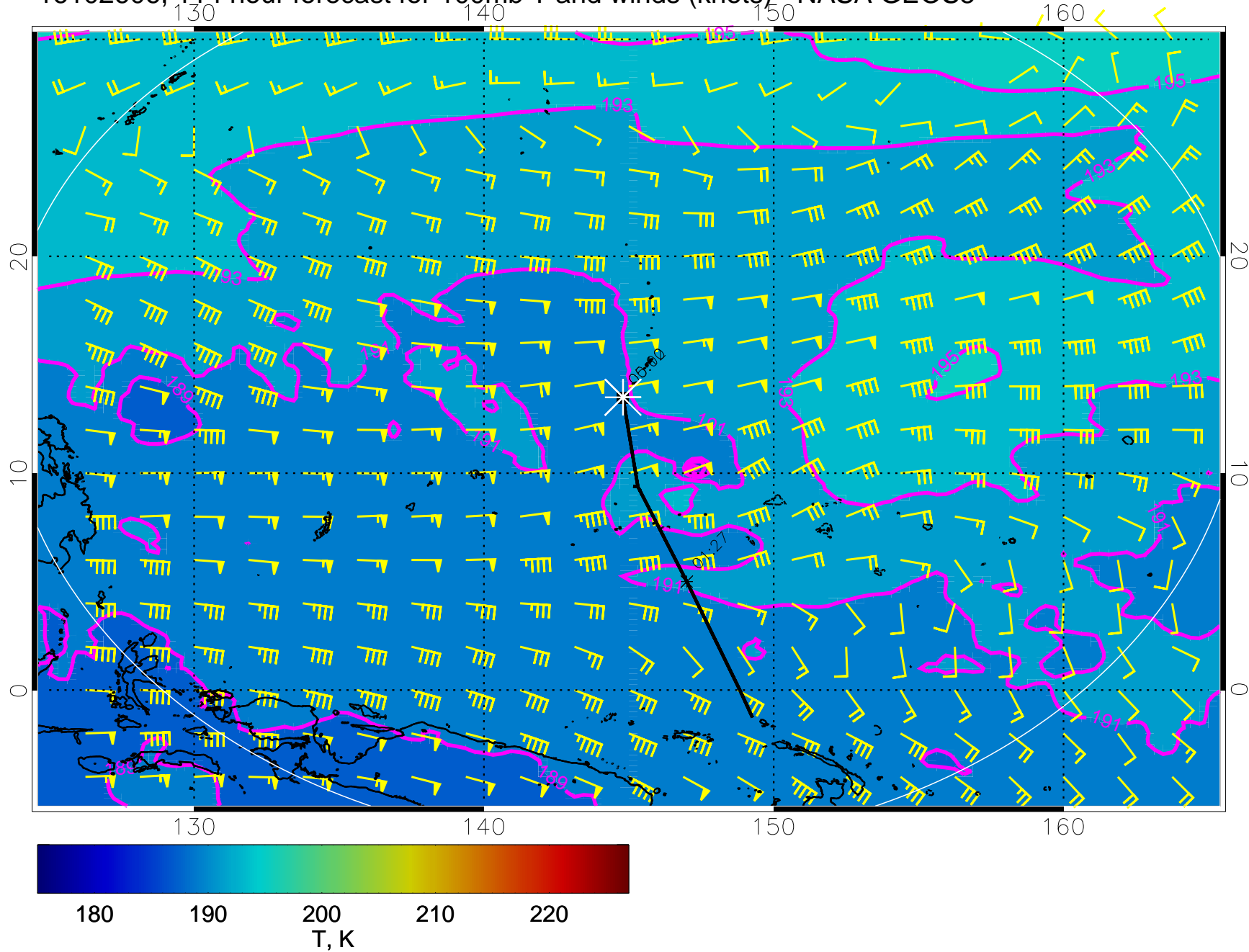
16102518, 102 hour forecast for 100mb T and winds (knots) - NASA GEOS5



16102600, 108 hour forecast for 100mb T and winds (knots) - NASA GEOS5



16102606, 114 hour forecast for 100mb T and winds (knots) - NASA GEOS5



16102612, 120 hour forecast for 100mb T and winds (knots) - NASA GEOS5

