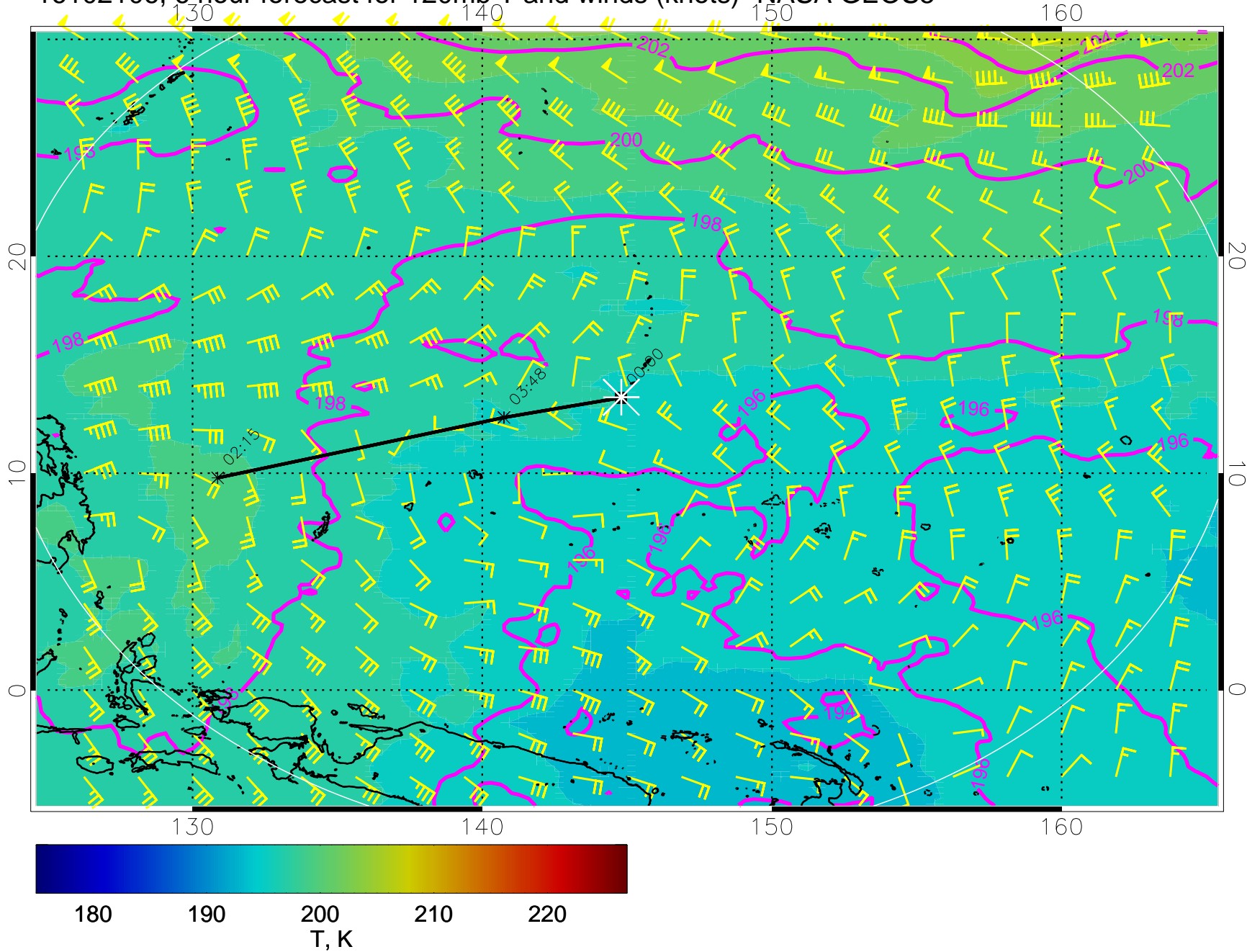
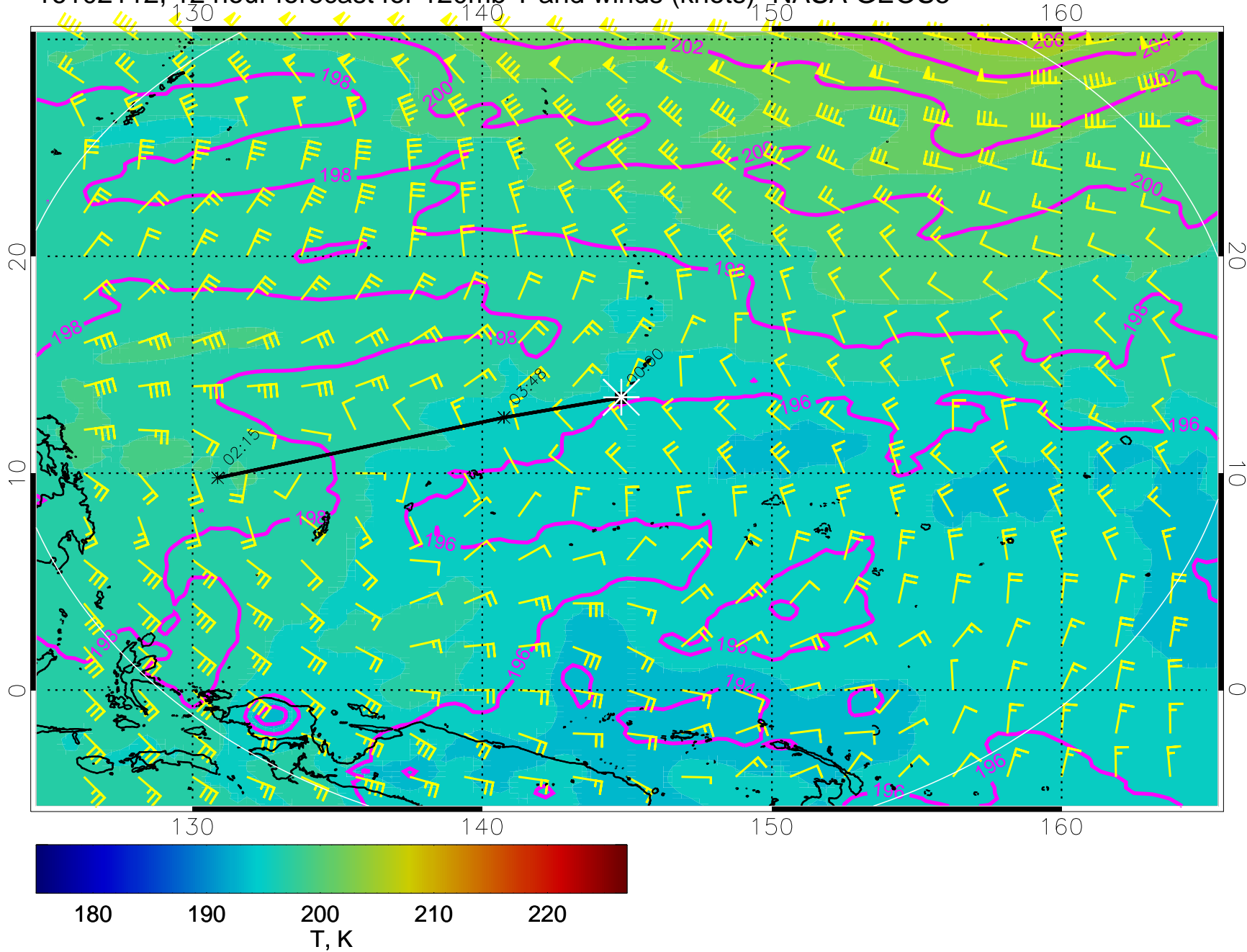


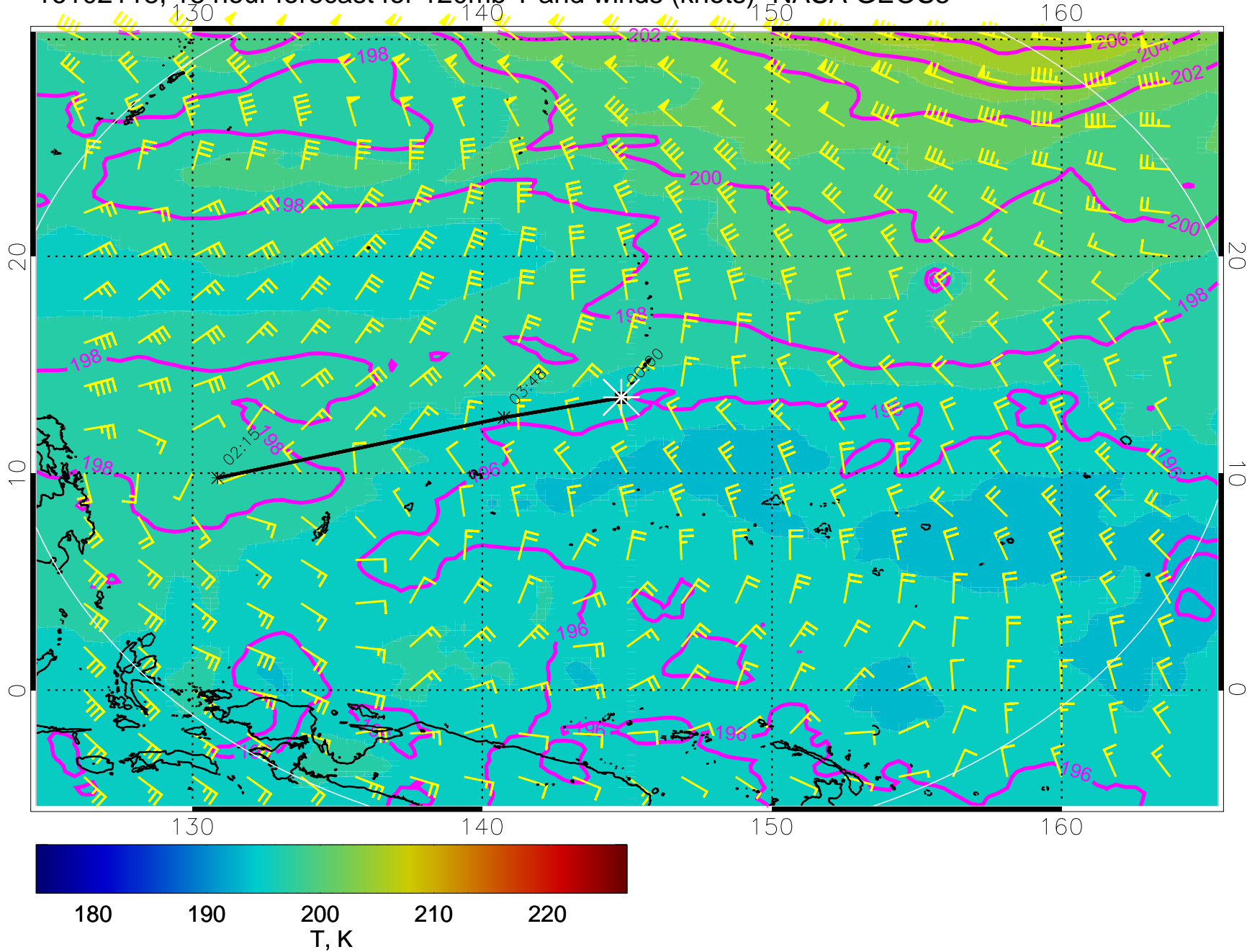
16102106, 6 hour forecast for 120mb T and winds (knots)- NASA GEOS5



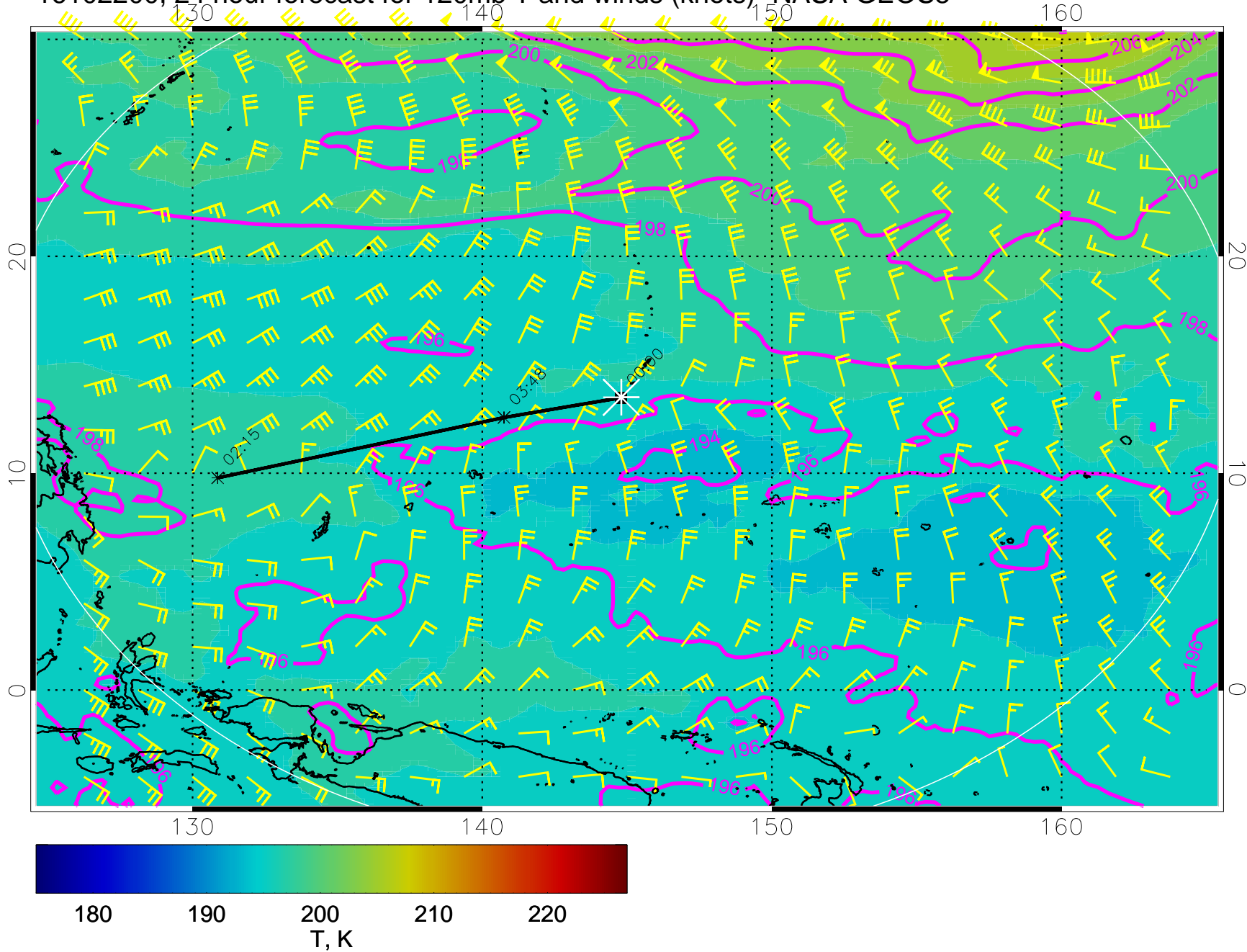
16102112, 12 hour forecast for 120mb T and winds (knots)- NASA GEOS5



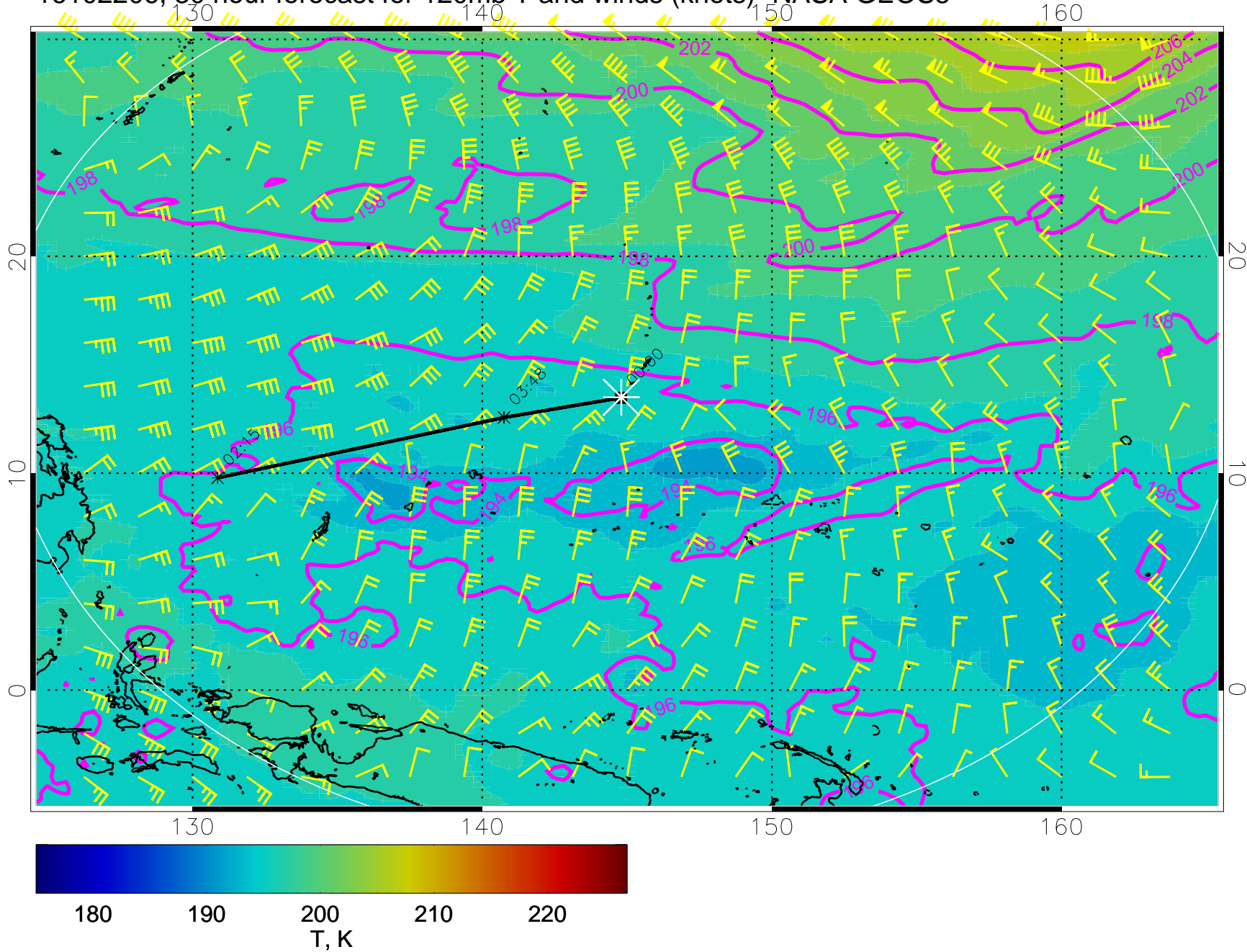
16102118, 18 hour forecast for 120mb T and winds (knots)- NASA GEOS5



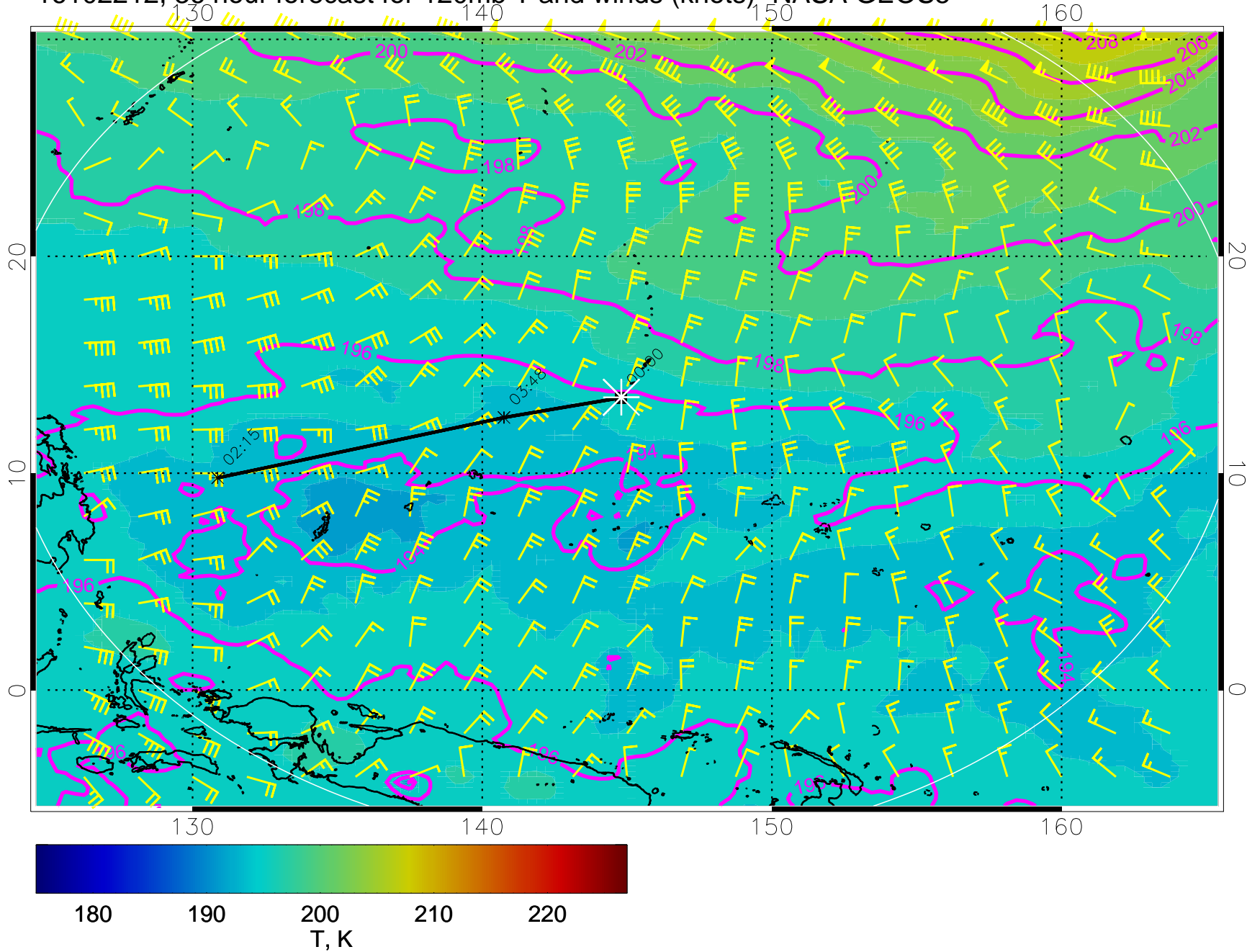
16102200, 24 hour forecast for 120mb T and winds (knots)- NASA GEOS5



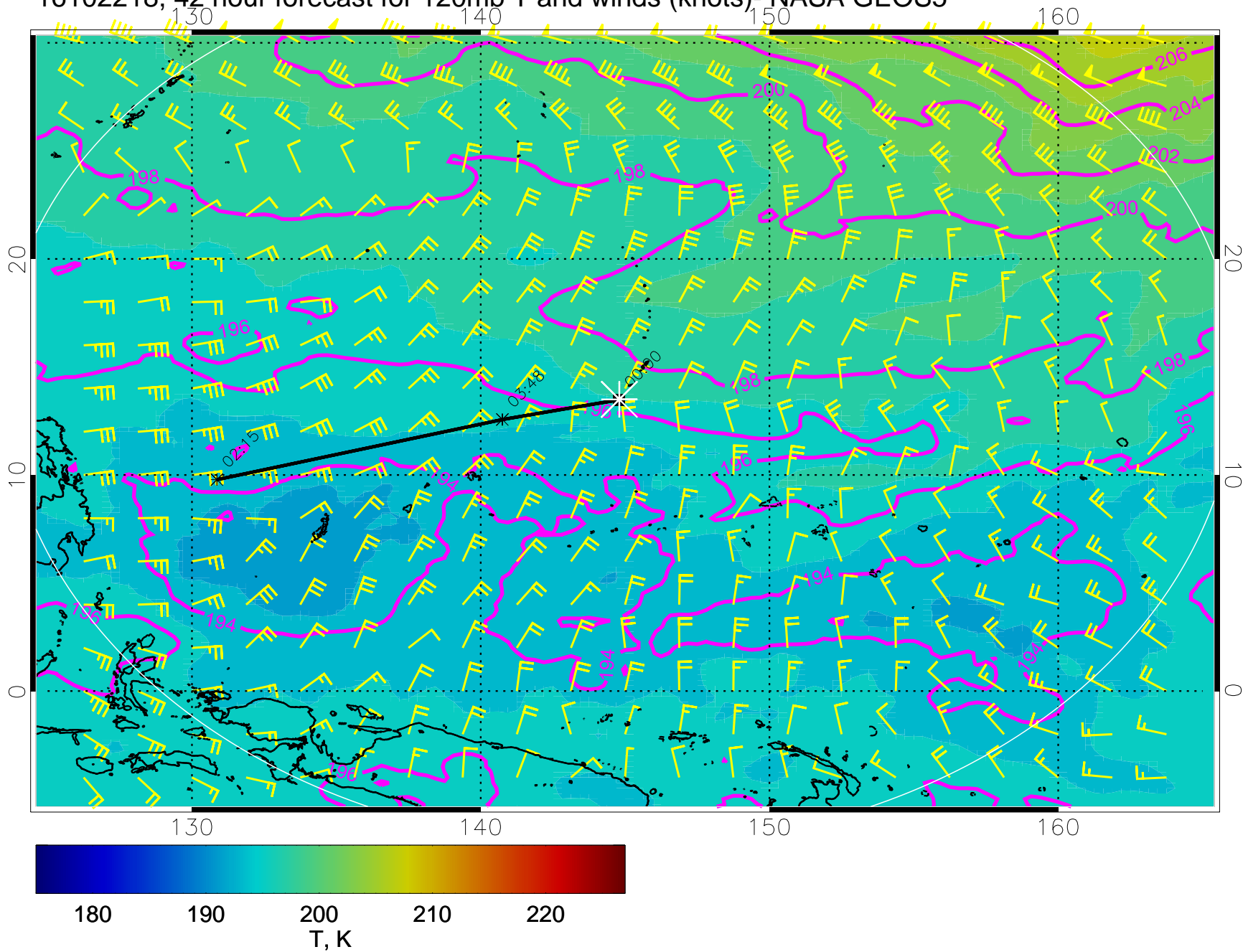
16102206, 30 hour forecast for 120mb T and winds (knots)- NASA GEOS5



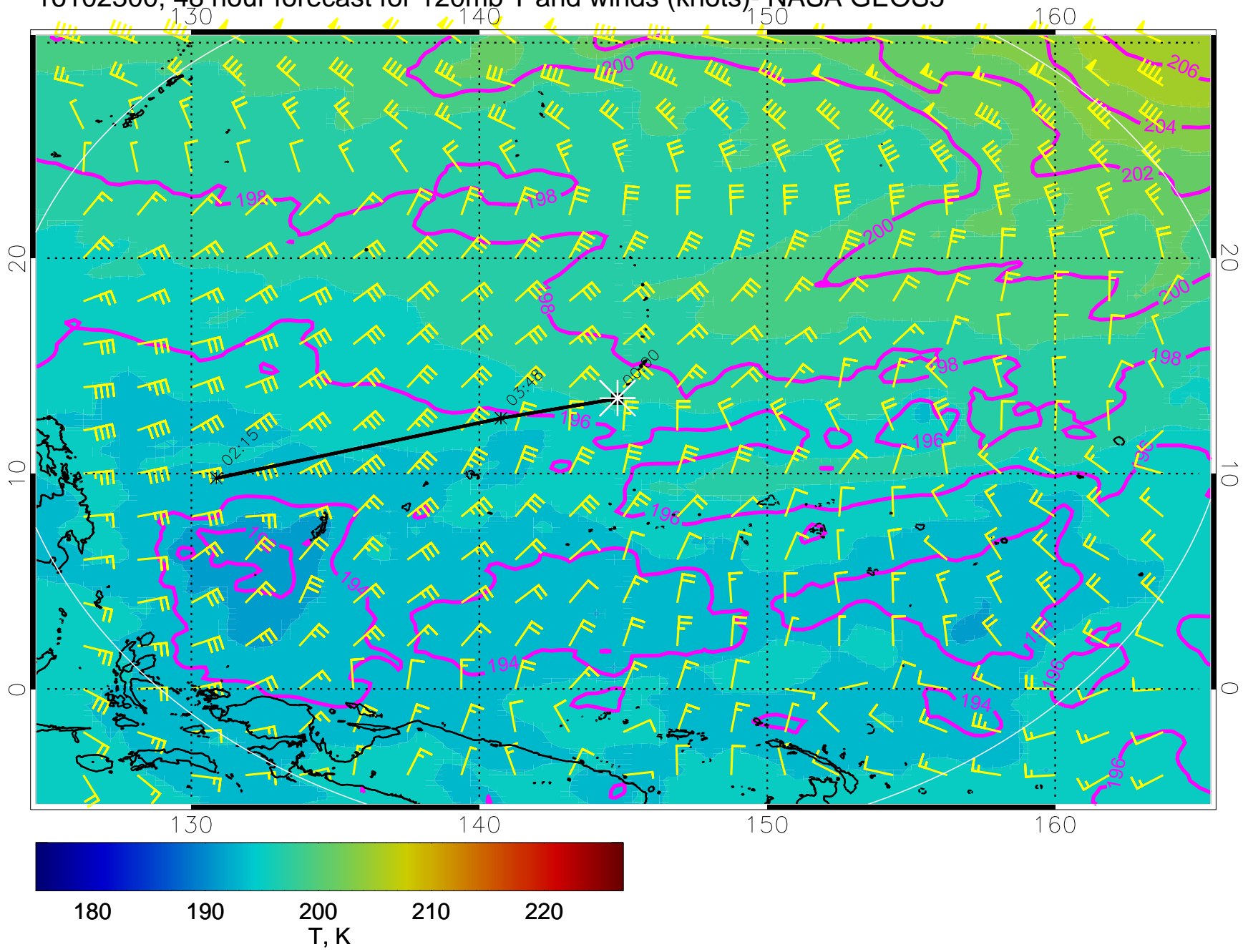
16102212, 36 hour forecast for 120mb T and winds (knots)- NASA GEOS5



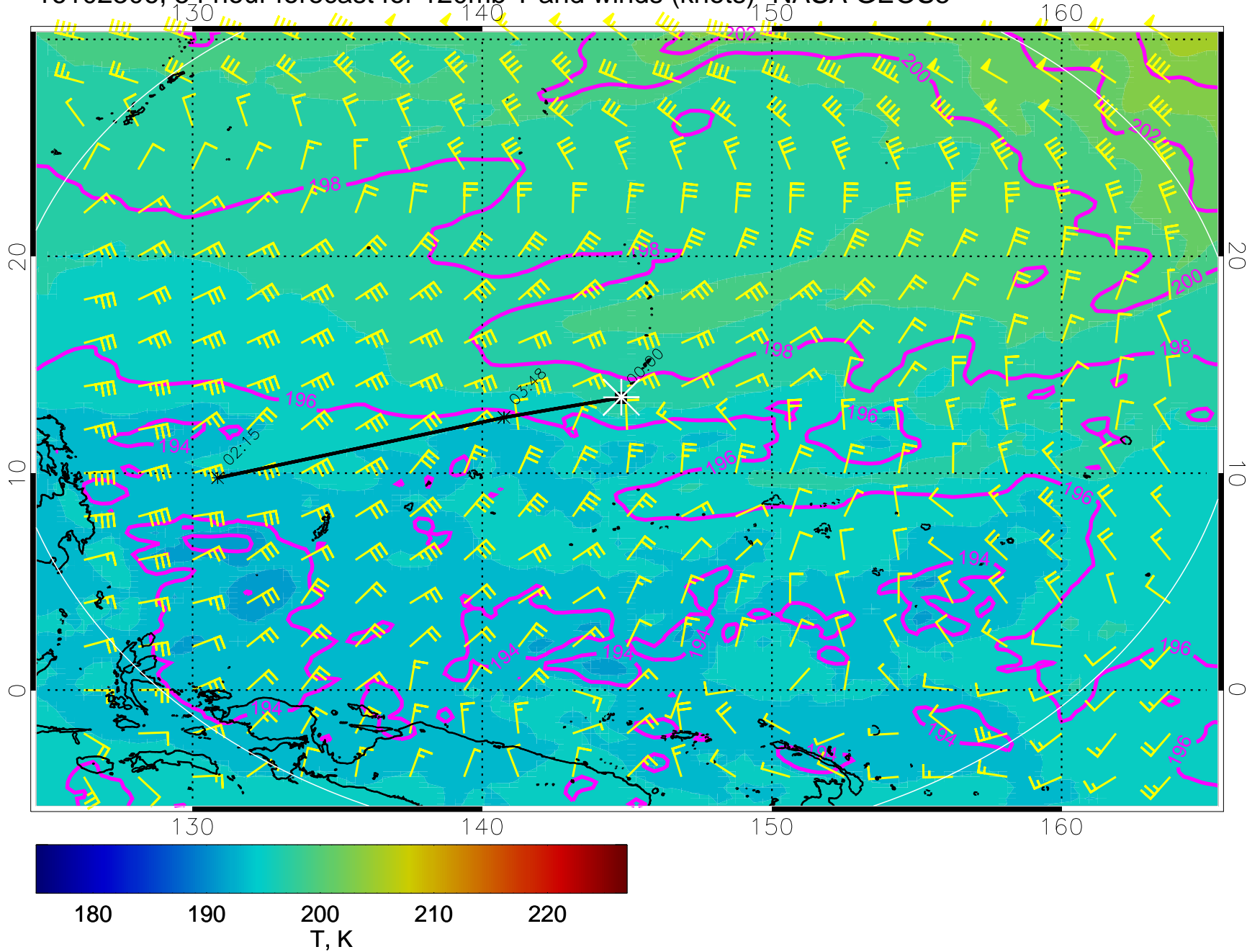
16102218, 42 hour forecast for 120mb T and winds (knots)- NASA GEOS5



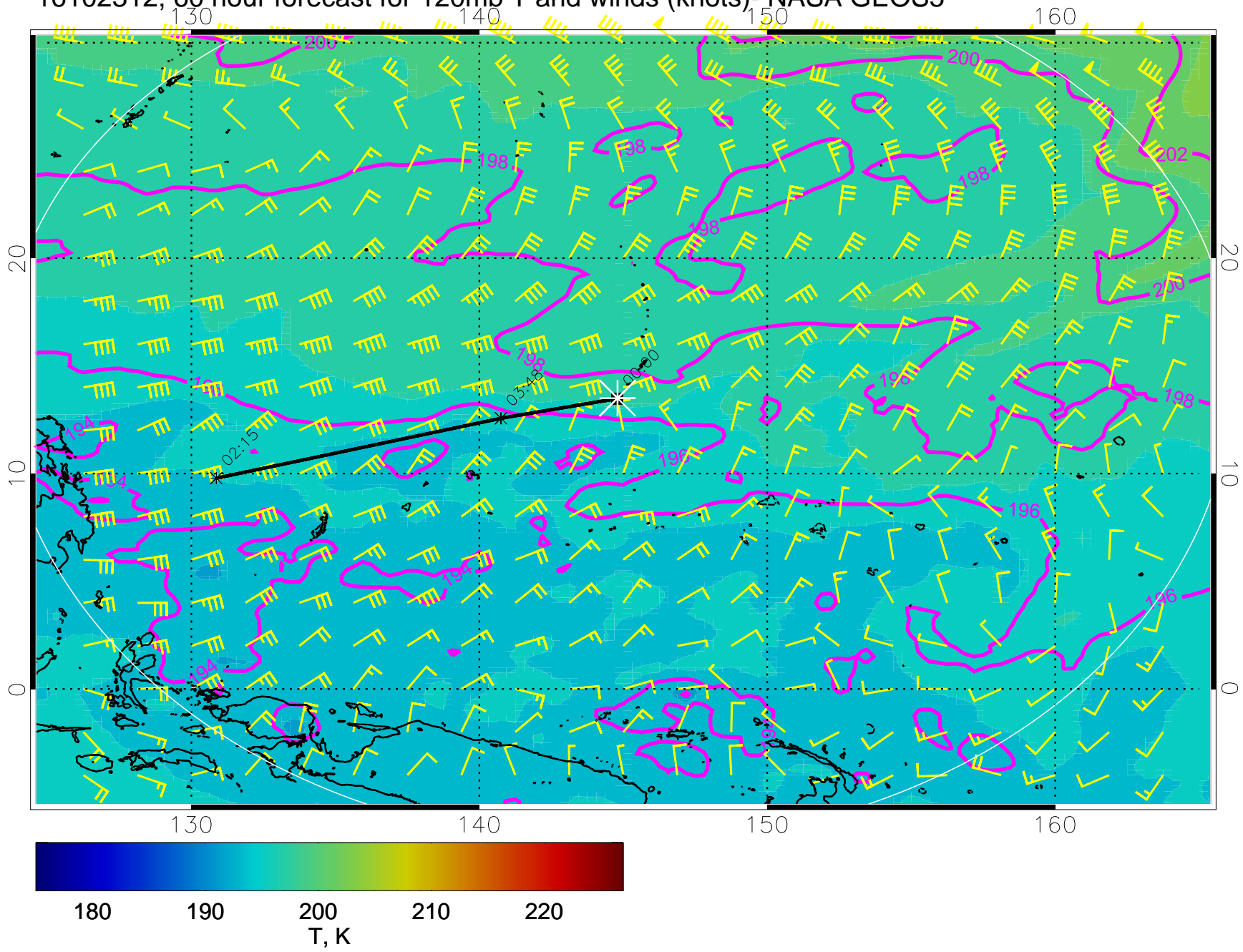
16102300, 48 hour forecast for 120mb T and winds (knots)- NASA GEOS5



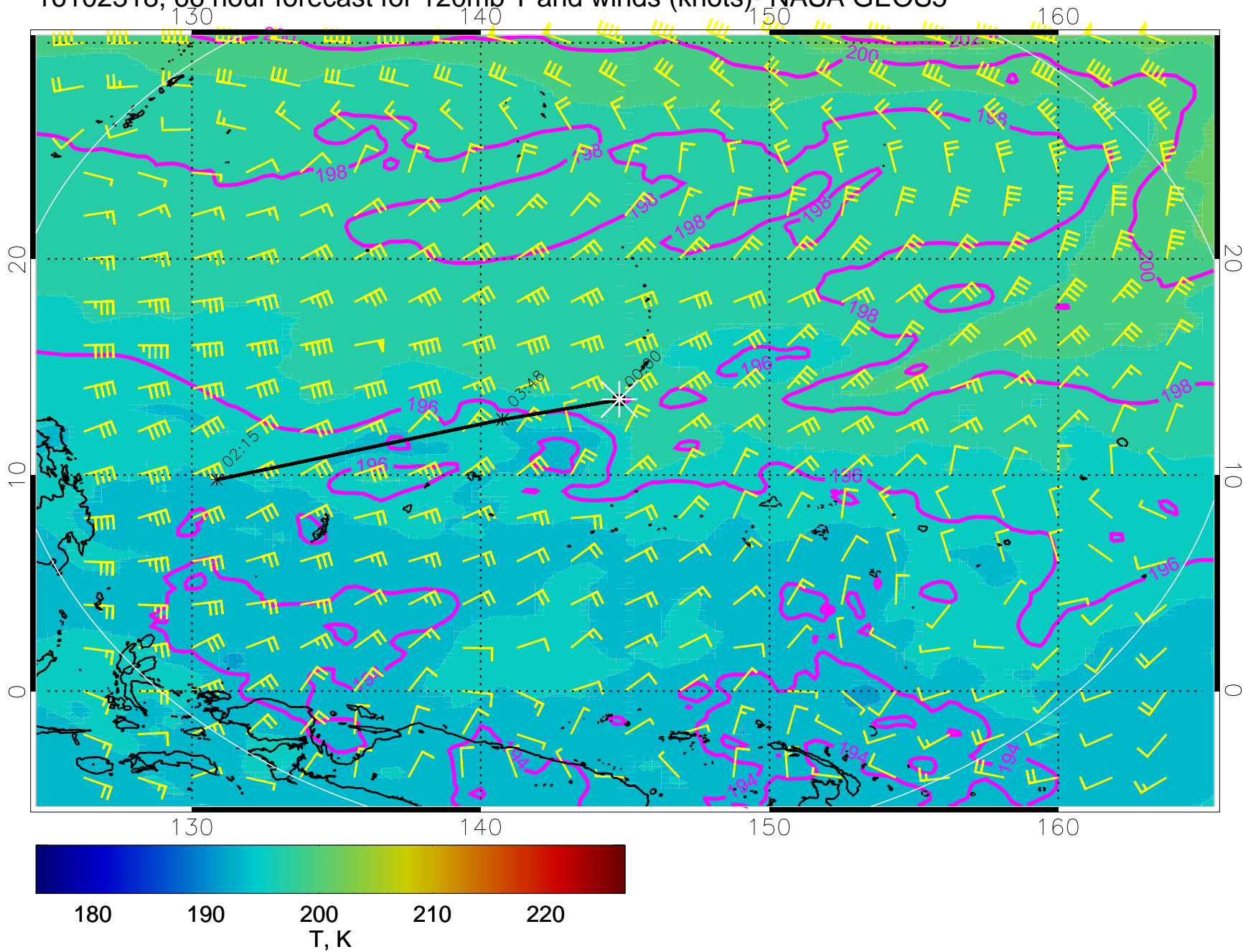
16102306, 54 hour forecast for 120mb T and winds (knots)- NASA GEOS5



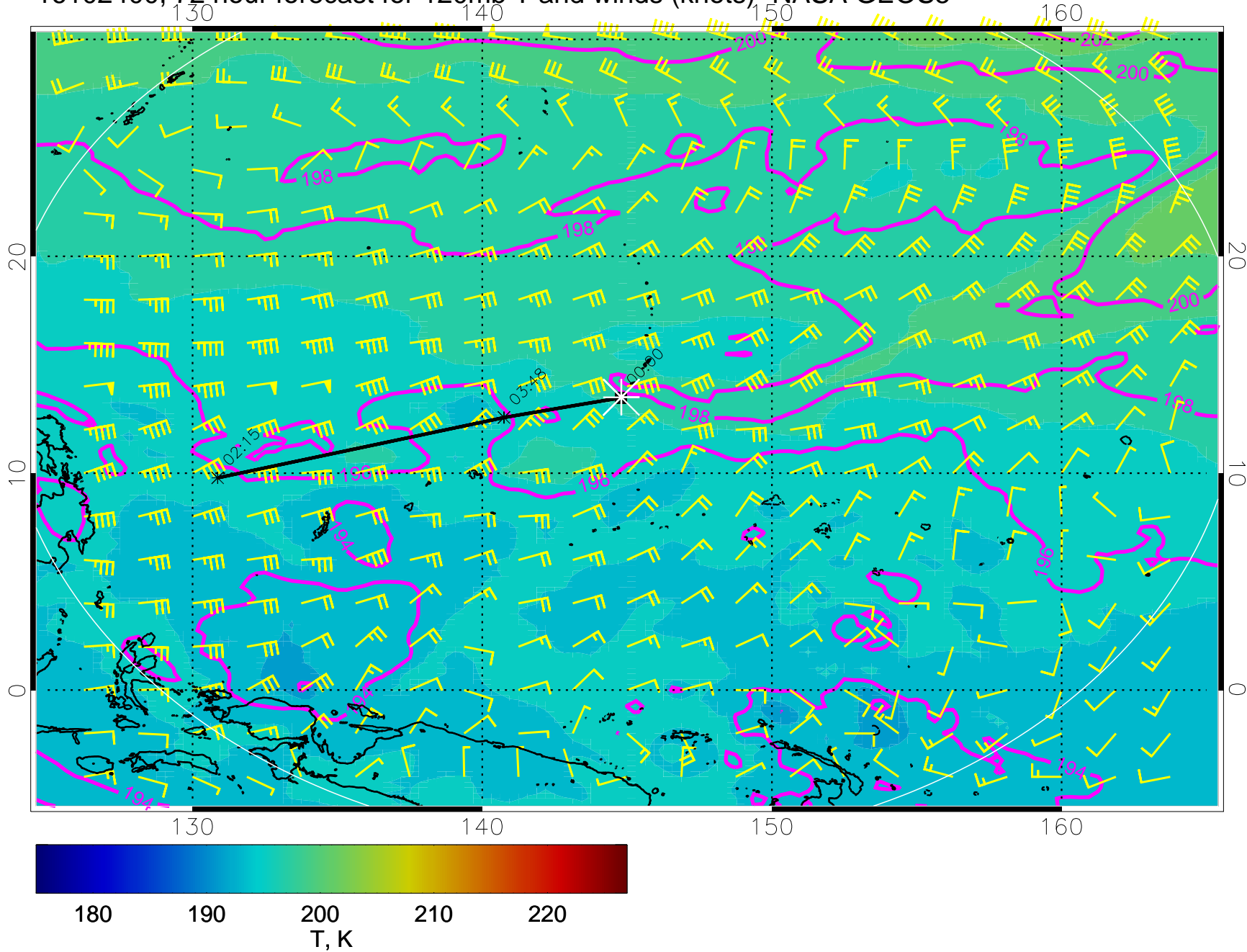
16102312, 60 hour forecast for 120mb T and winds (knots)- NASA GEOS5



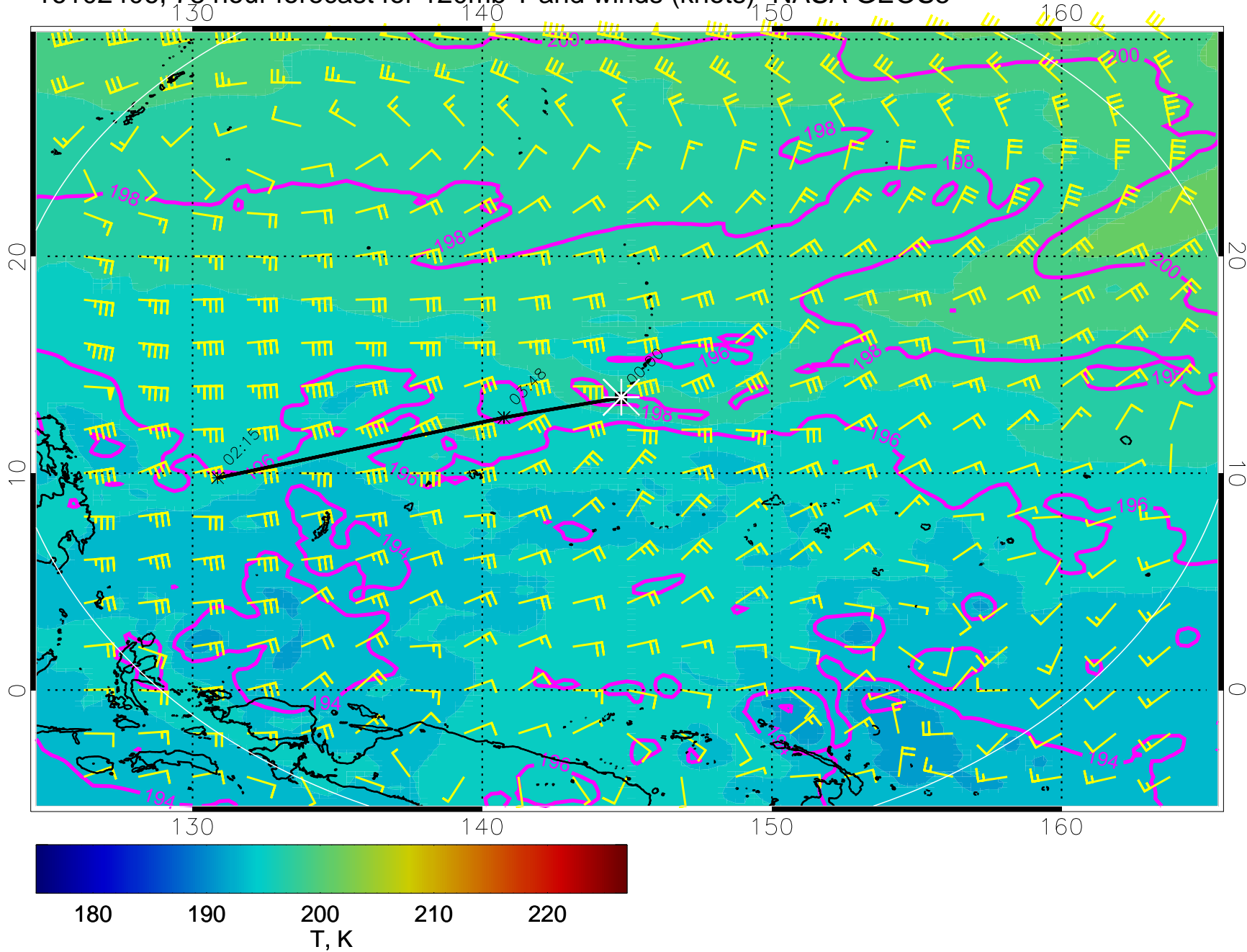
16102318, 66 hour forecast for 120mb T and winds (knots)- NASA GEOS5



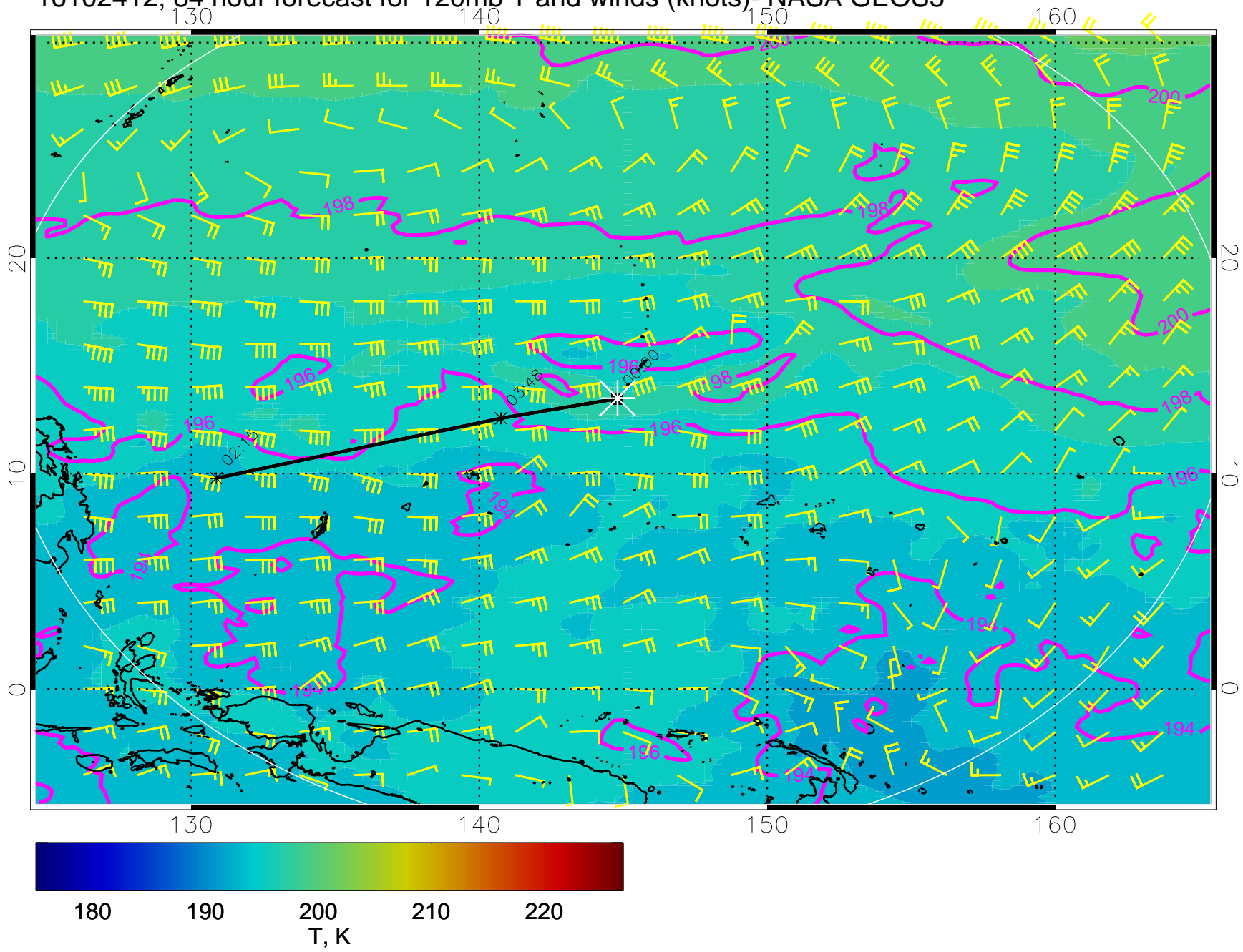
16102400, 72 hour forecast for 120mb T and winds (knots)- NASA GEOS5



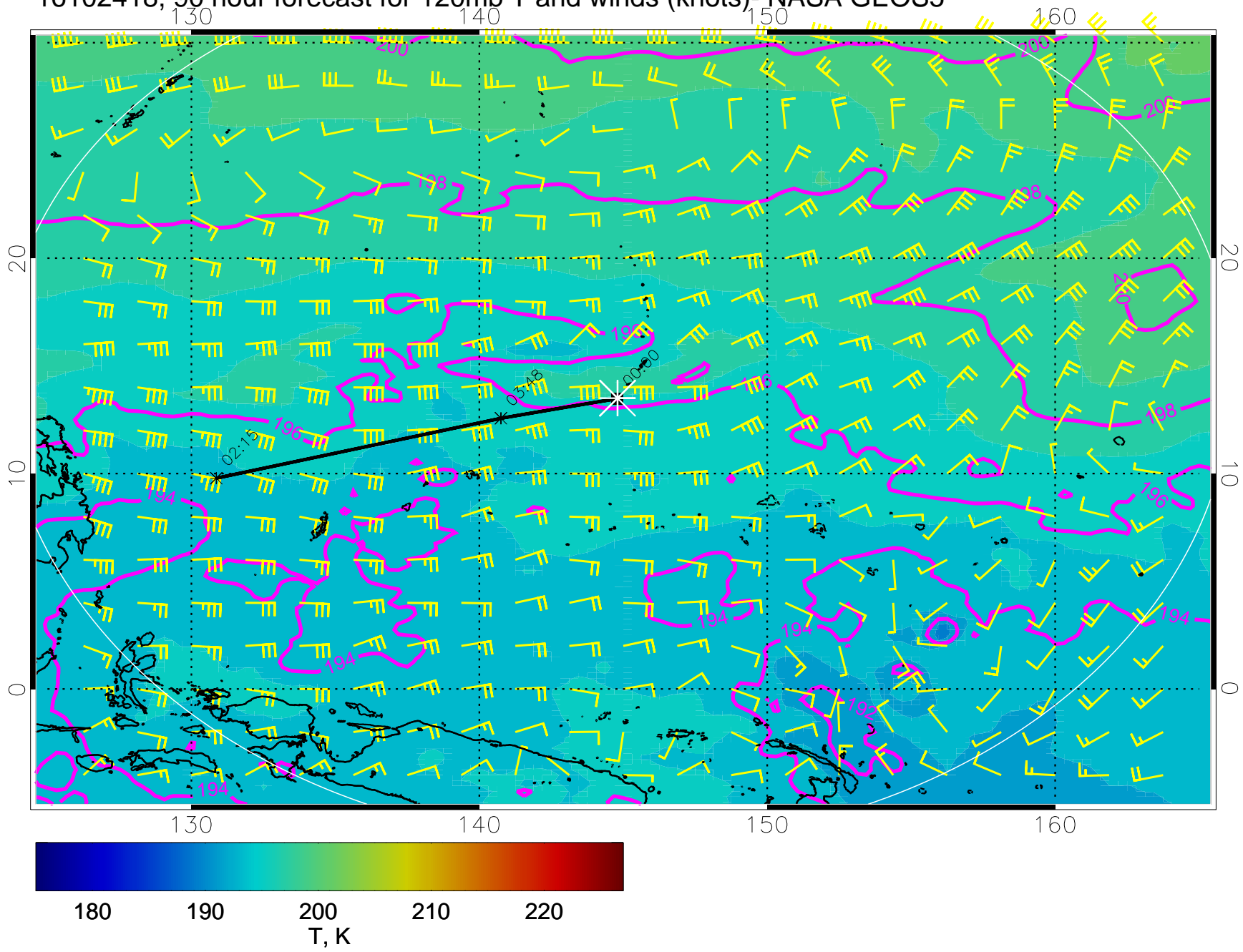
16102406, 78 hour forecast for 120mb T and winds (knots)- NASA GEOS5



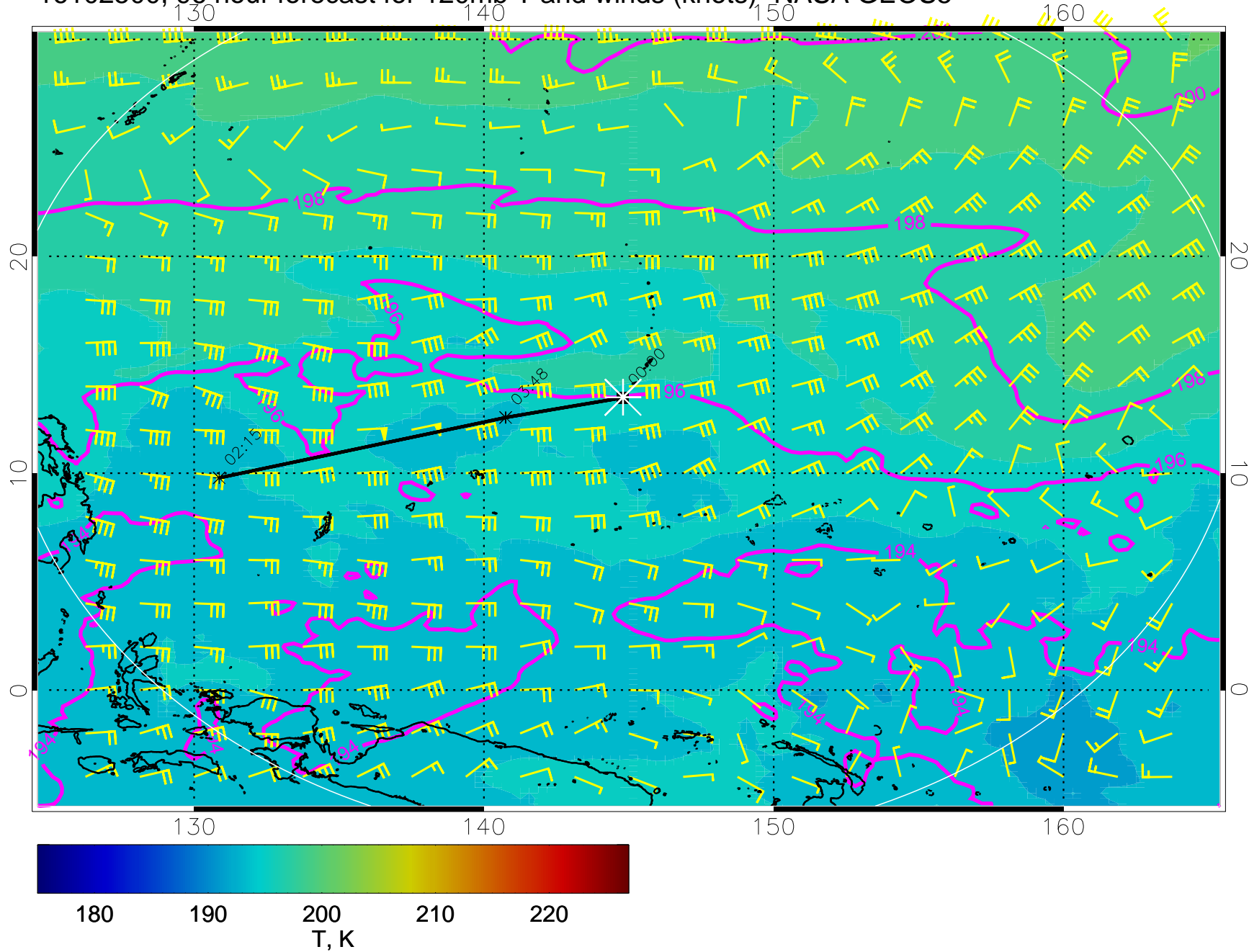
16102412, 84 hour forecast for 120mb T and winds (knots)- NASA GEOS5



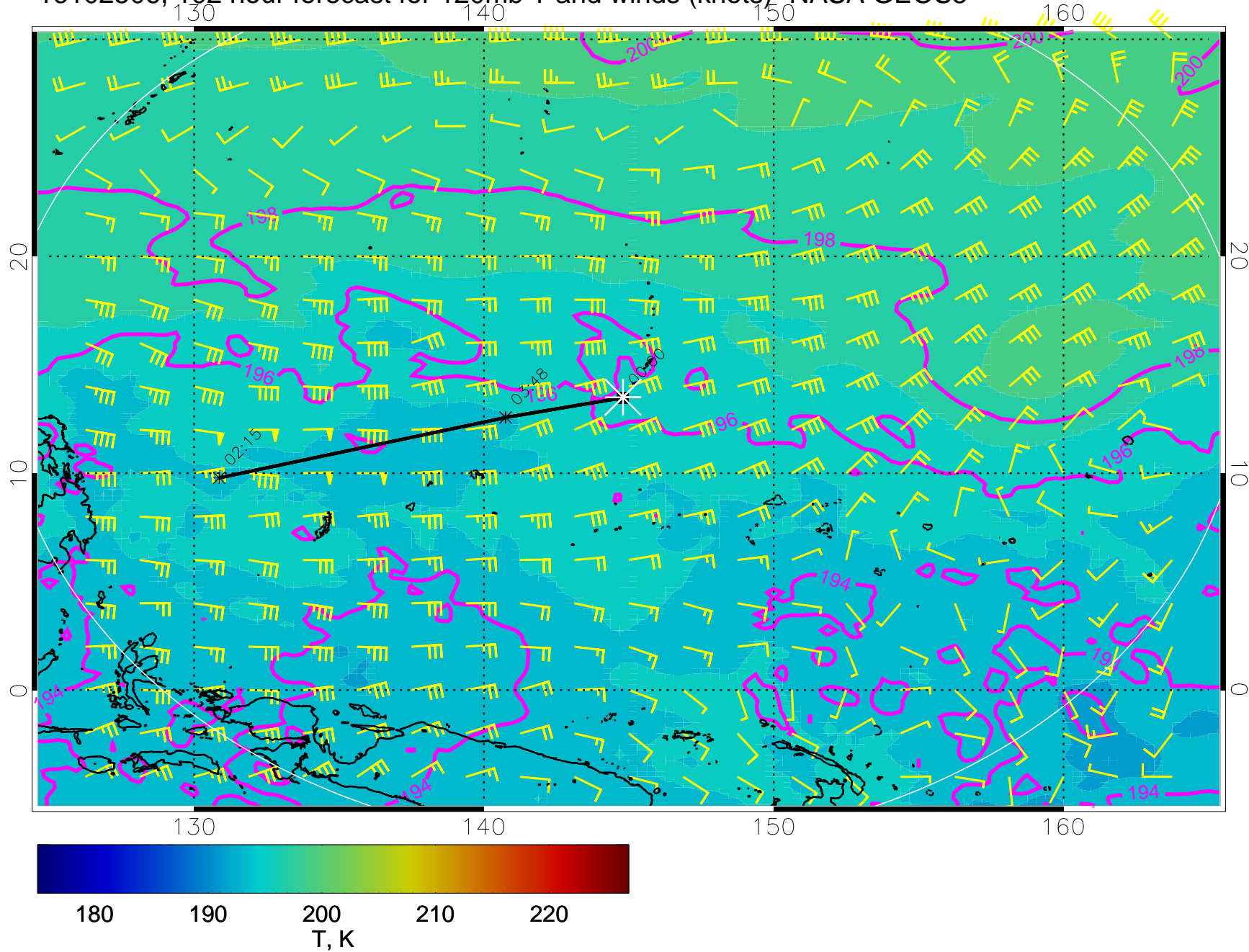
16102418, 90 hour forecast for 120mb T and winds (knots)- NASA GEOS5



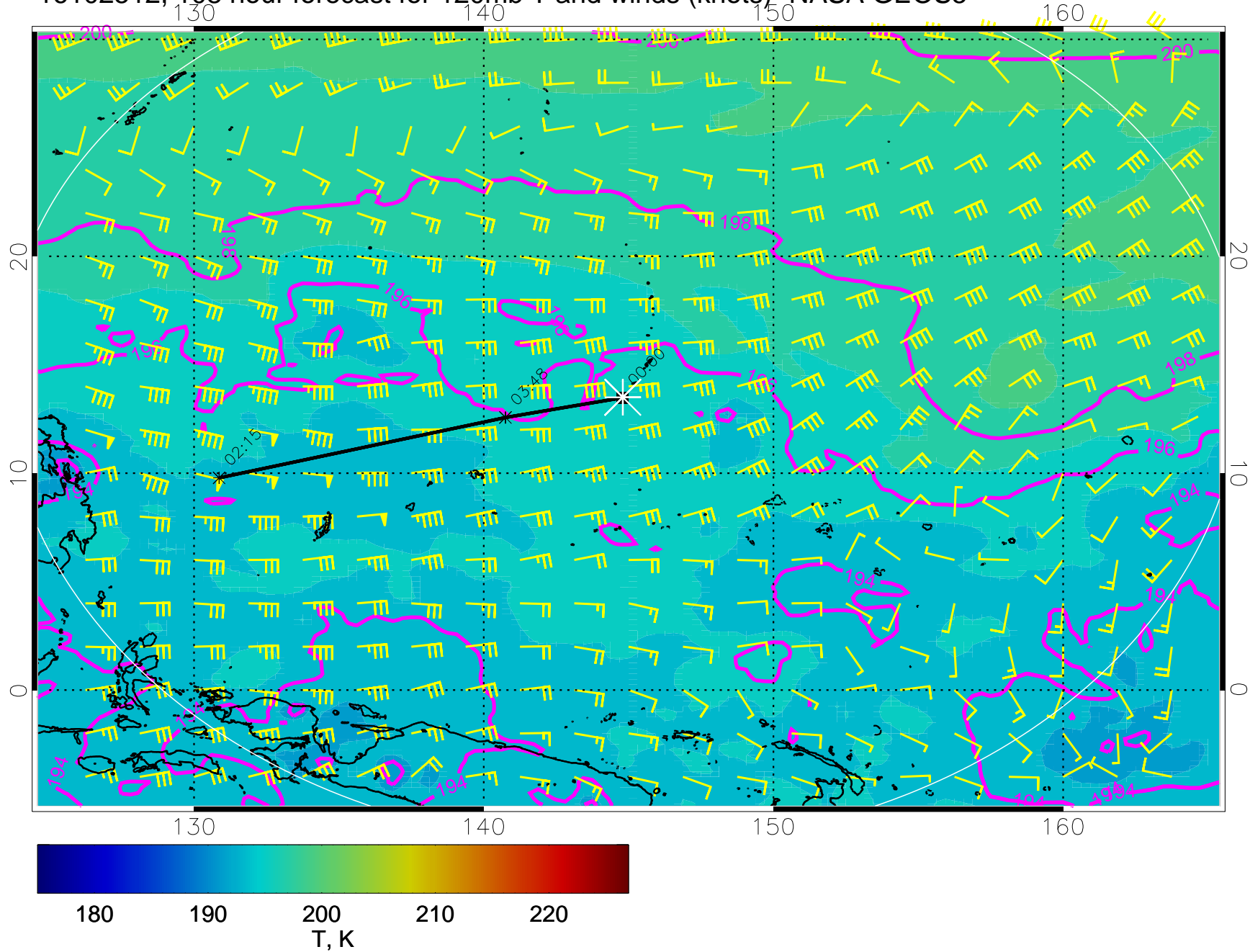
16102500, 96 hour forecast for 120mb T and winds (knots)- NASA GEOS5



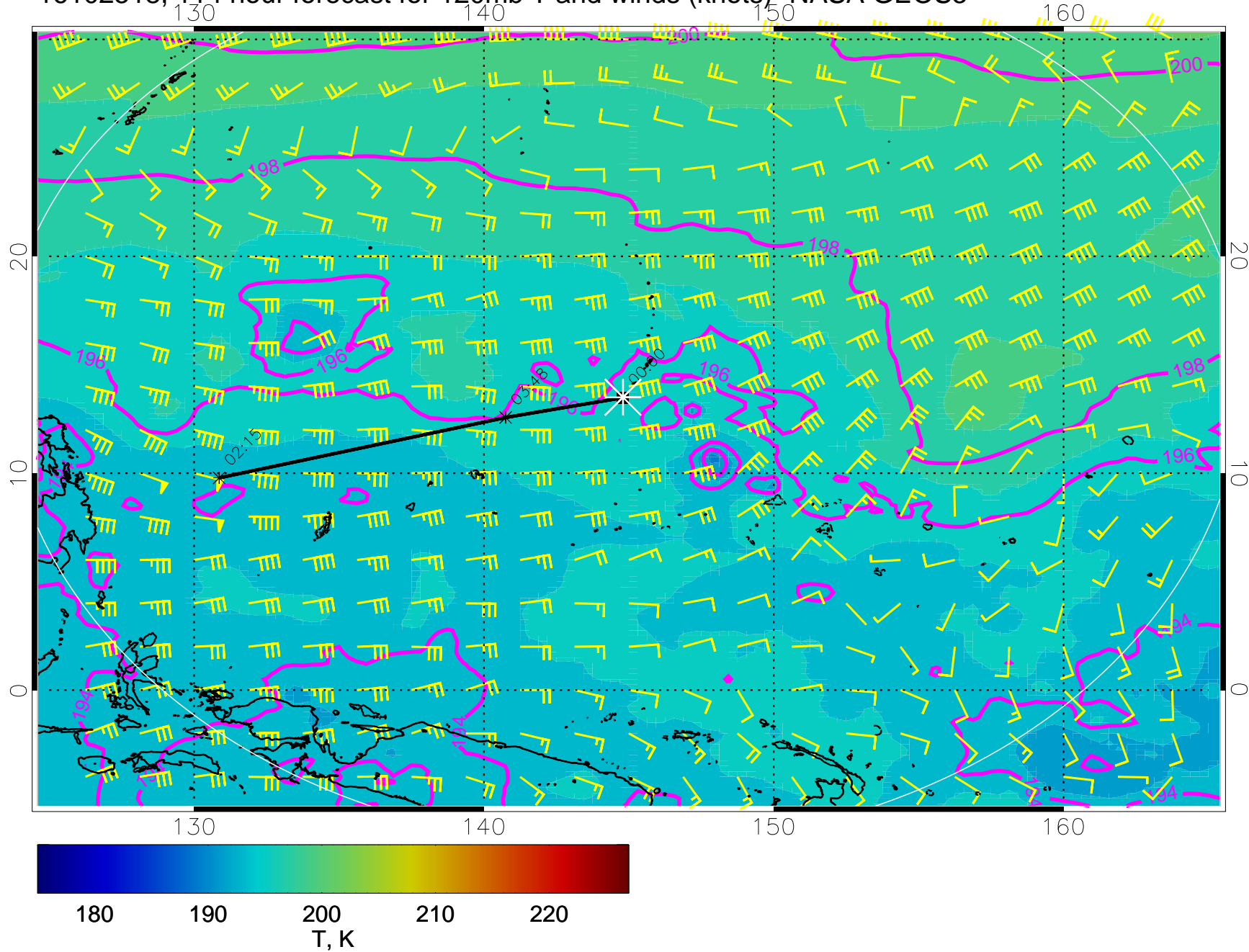
16102506, 102 hour forecast for 120mb T and winds (knots)- NASA GEOS5



16102512, 108 hour forecast for 120mb T and winds (knots)- NASA GEOS5



16102518, 114 hour forecast for 120mb T and winds (knots)- NASA GEOS5



16102600, 120 hour forecast for 120mb T and winds (knots)- NASA GEOS5

