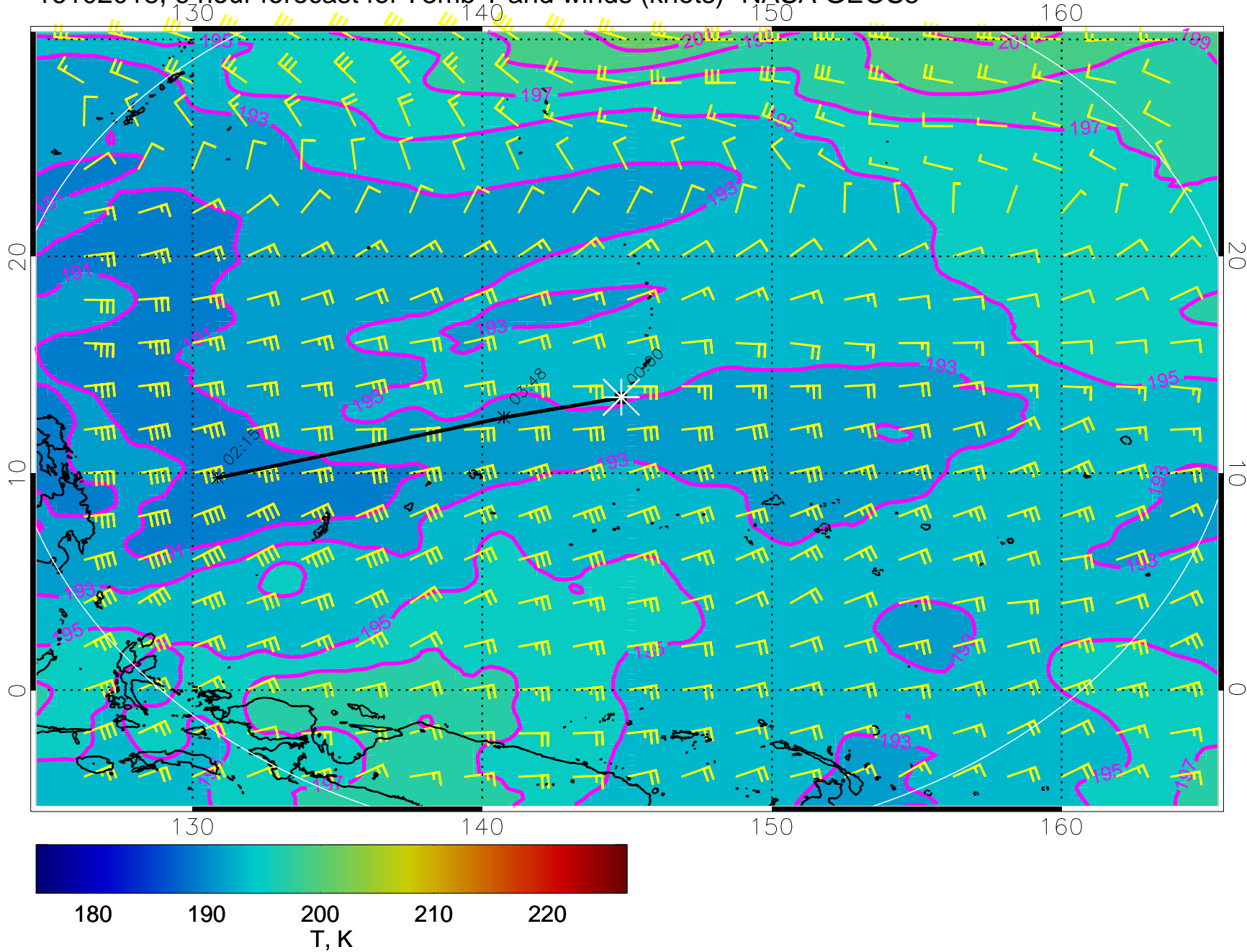
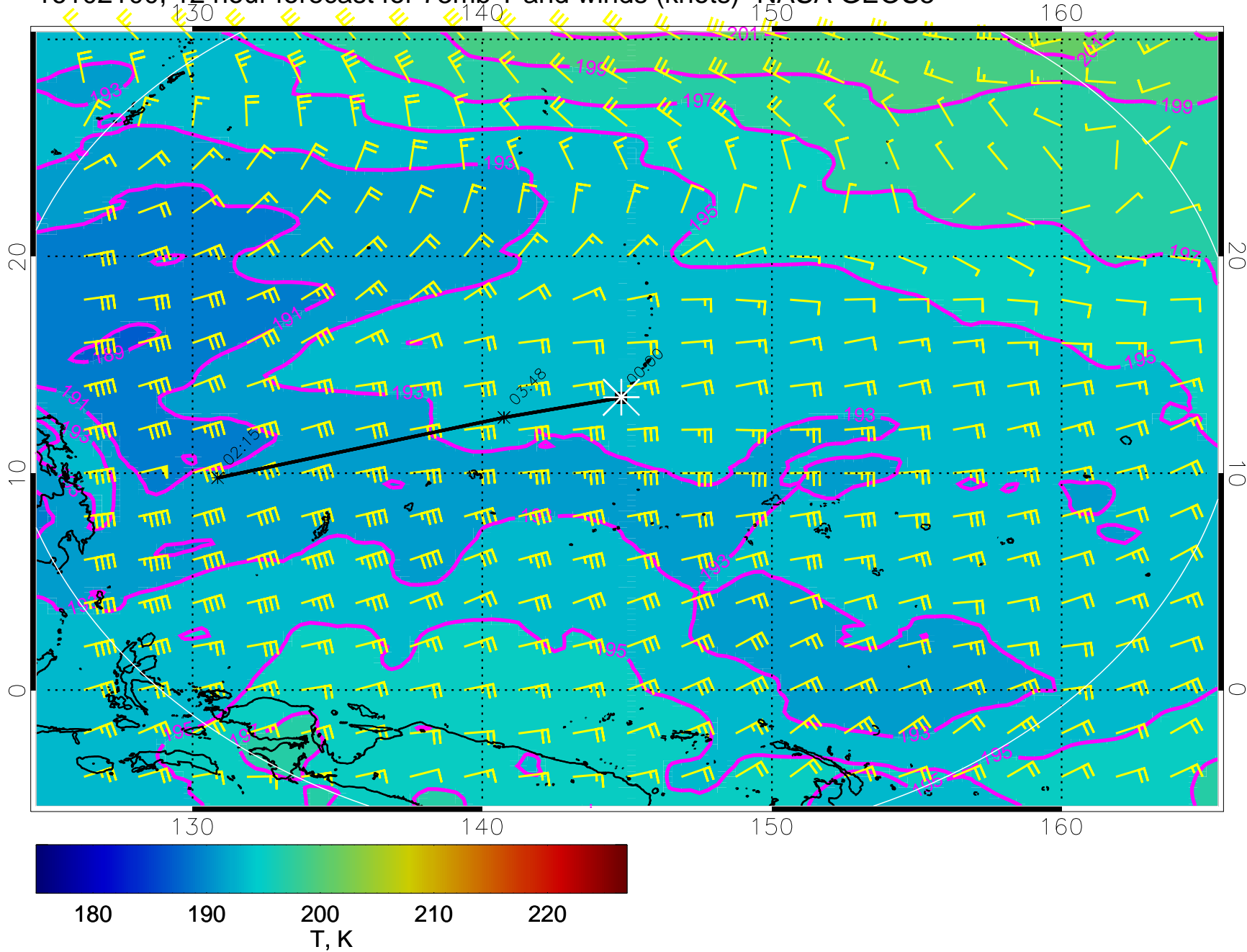


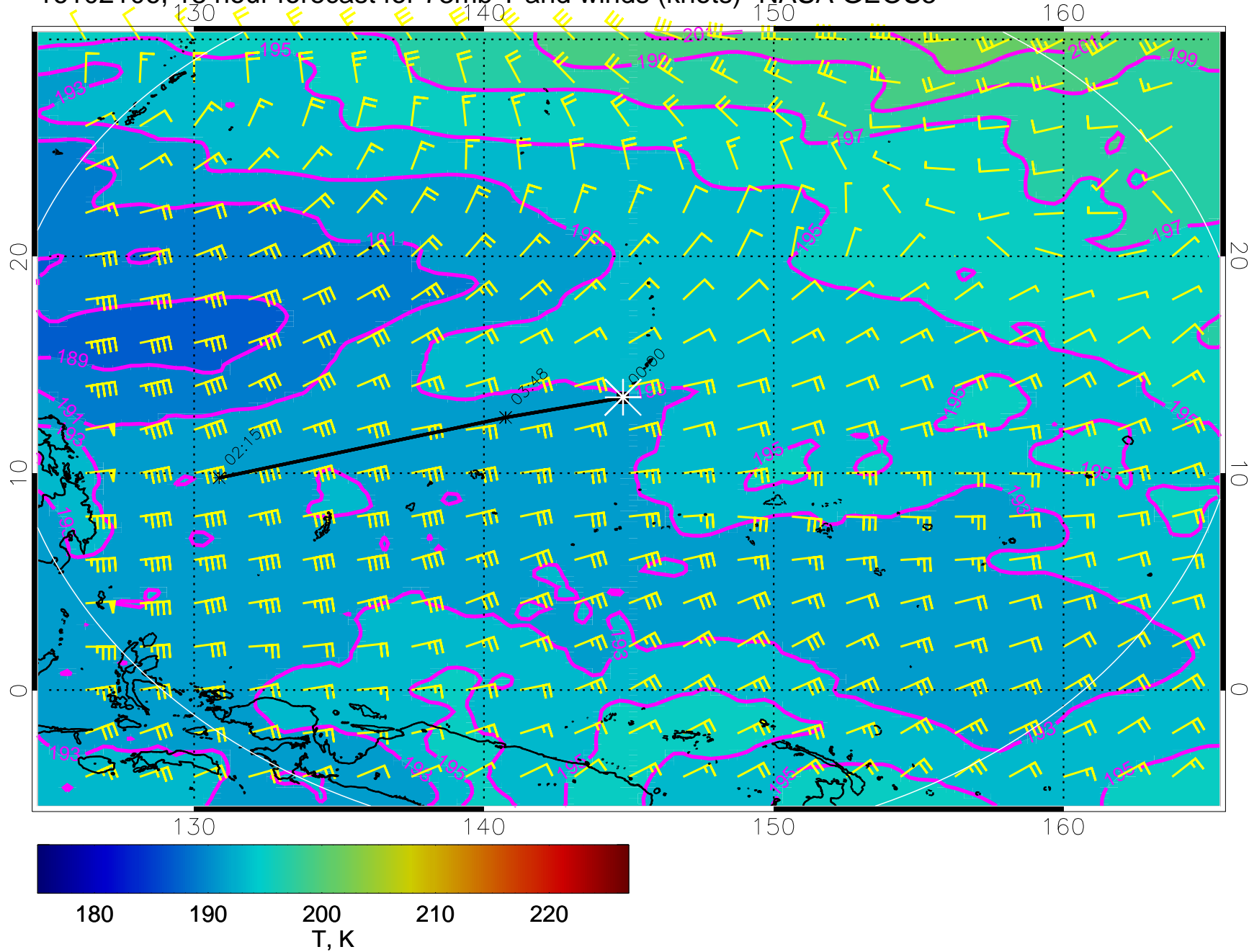
16102018, 6 hour forecast for 73mb T and winds (knots)- NASA GEOS5



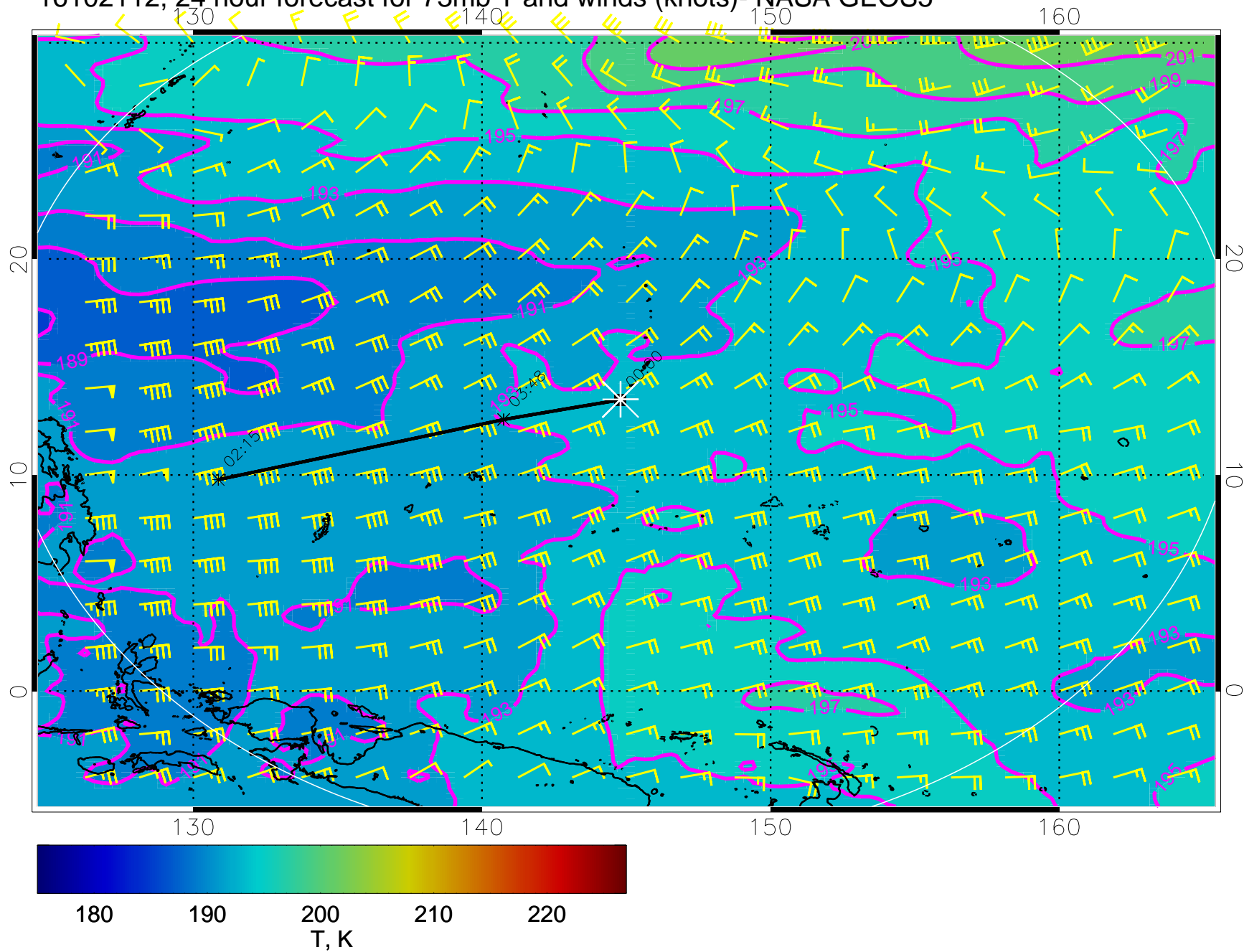
16102100, 12 hour forecast for 73mb T and winds (knots)- NASA GEOS5



16102106, 18 hour forecast for 73mb T and winds (knots)- NASA GEOS5

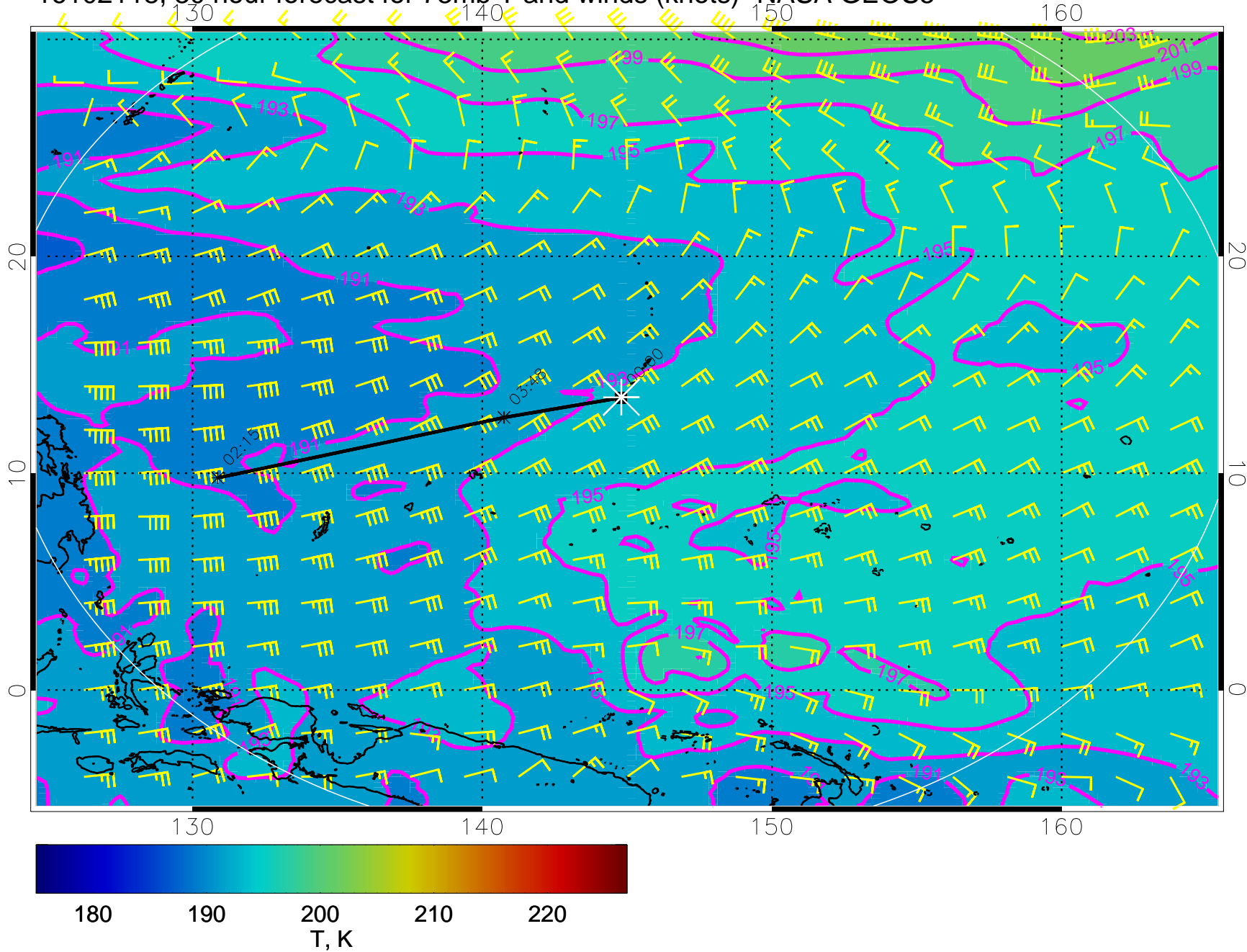


16102112, 24 hour forecast for 73mb T and winds (knots)- NASA GEOS5

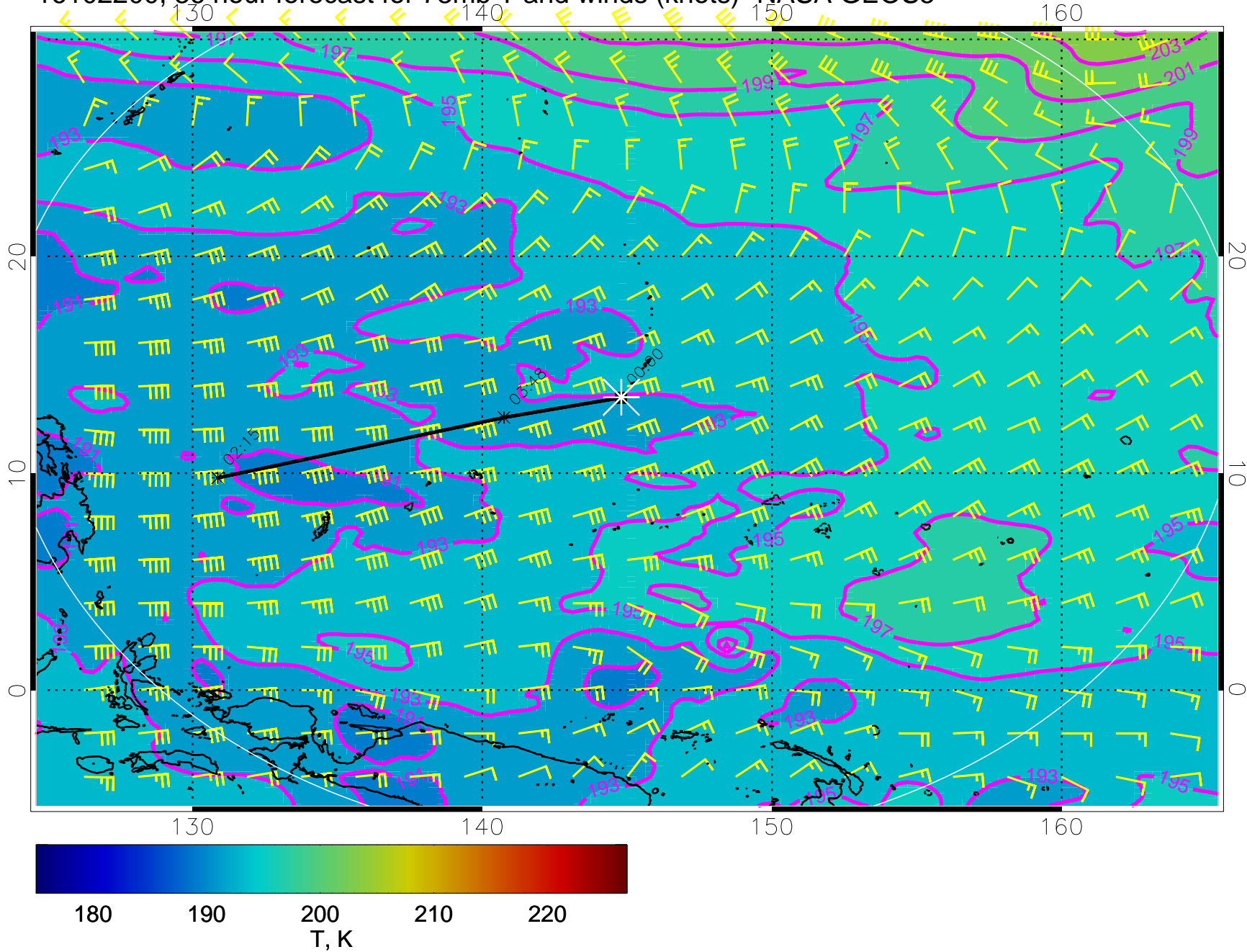




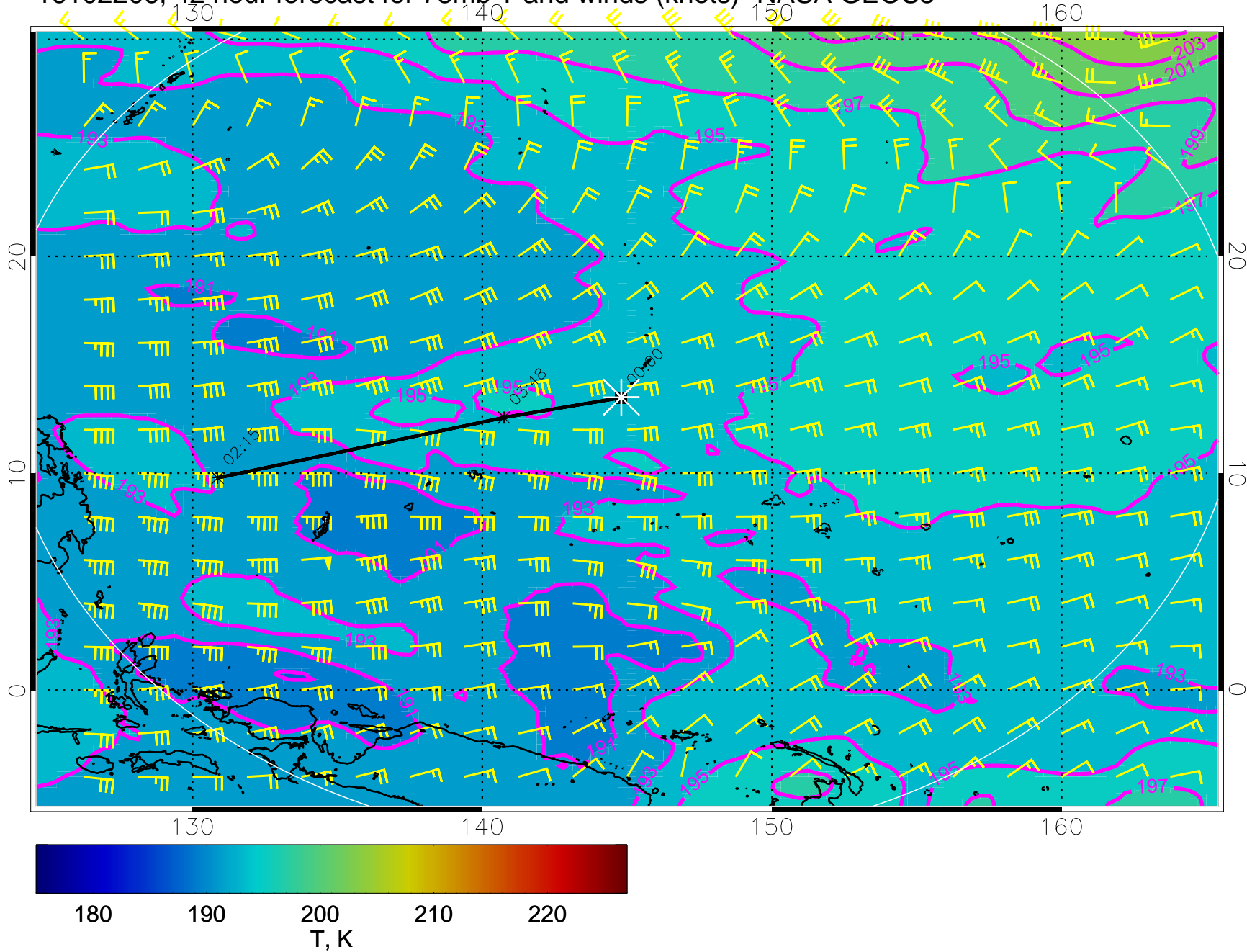
16102118, 30 hour forecast for 73mb T and winds (knots)- NASA GEOS5



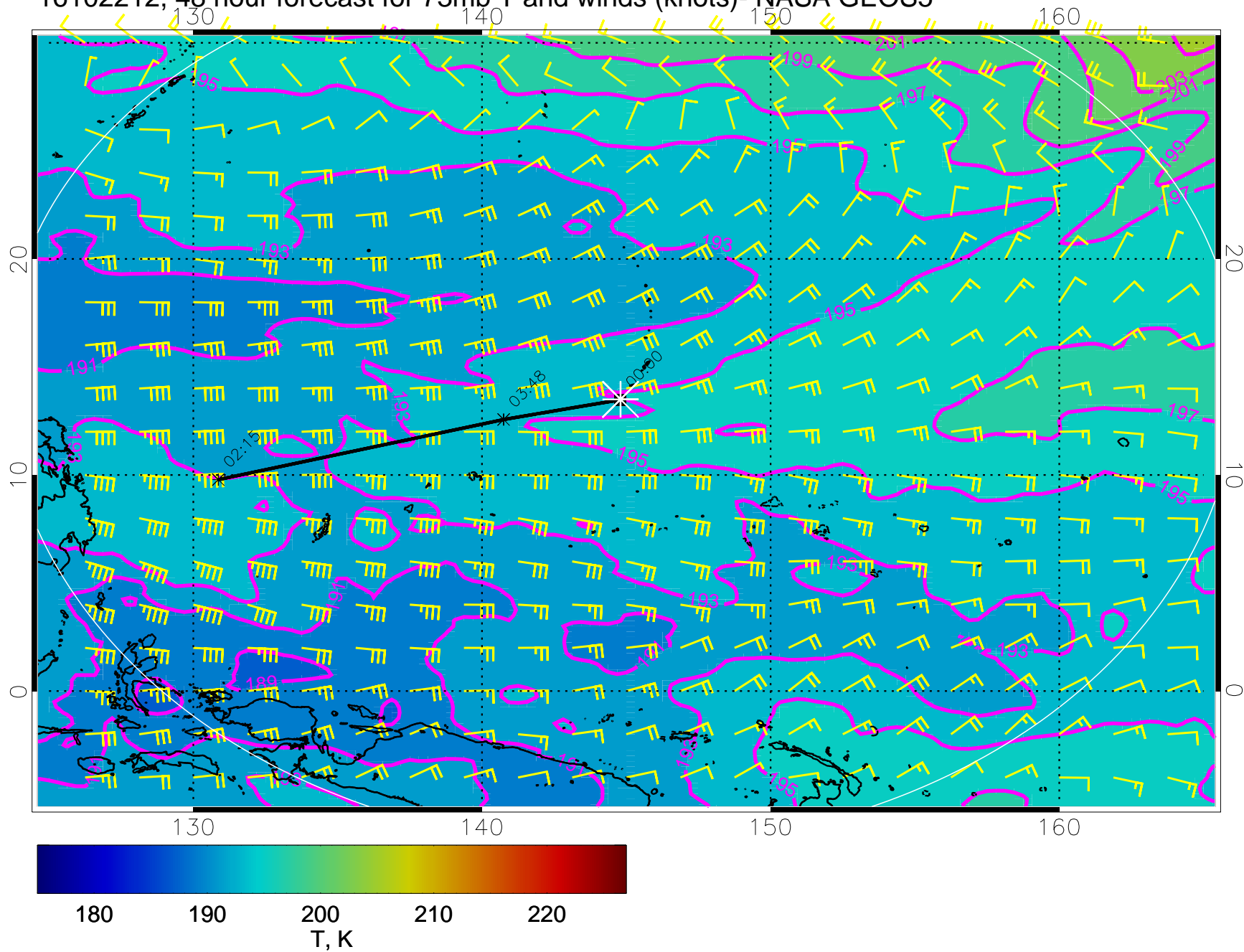
16102200, 36 hour forecast for 73mb T and winds (knots)- NASA GEOS5



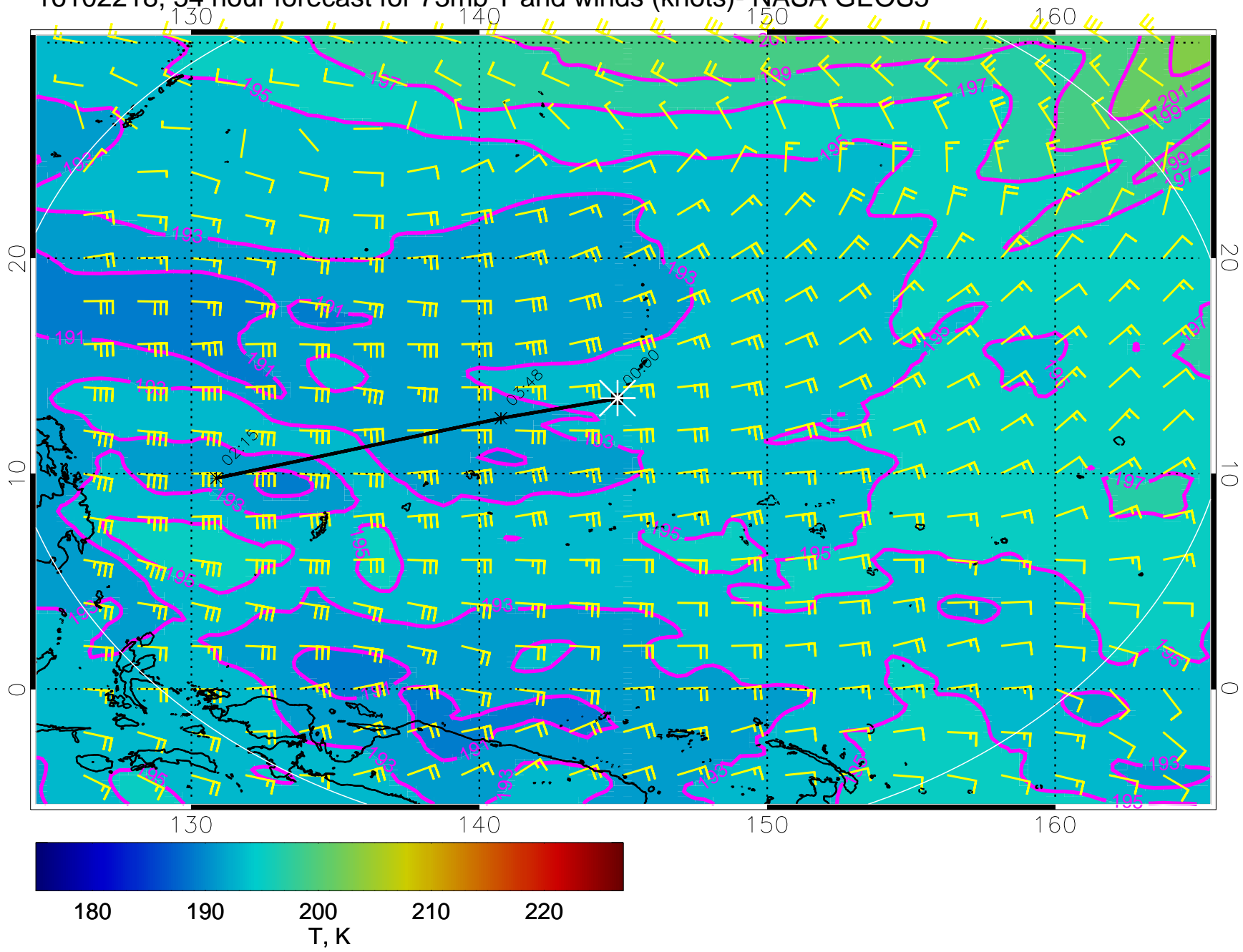
16102206, 42 hour forecast for 73mb T and winds (knots)- NASA GEOS5



16102212, 48 hour forecast for 73mb T and winds (knots)- NASA GEOS5

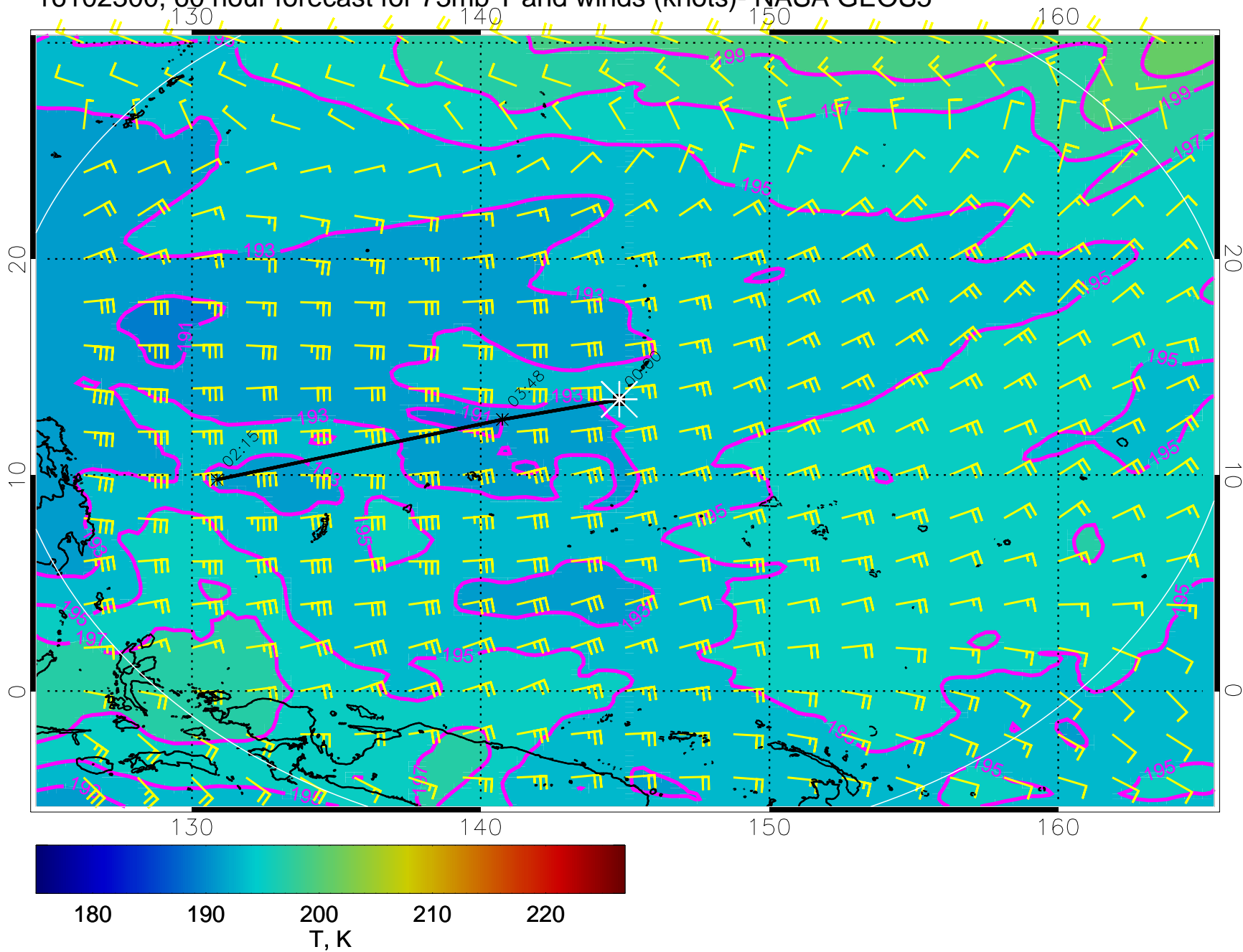


16102218, 54 hour forecast for 73mb T and winds (knots)- NASA GEOS5

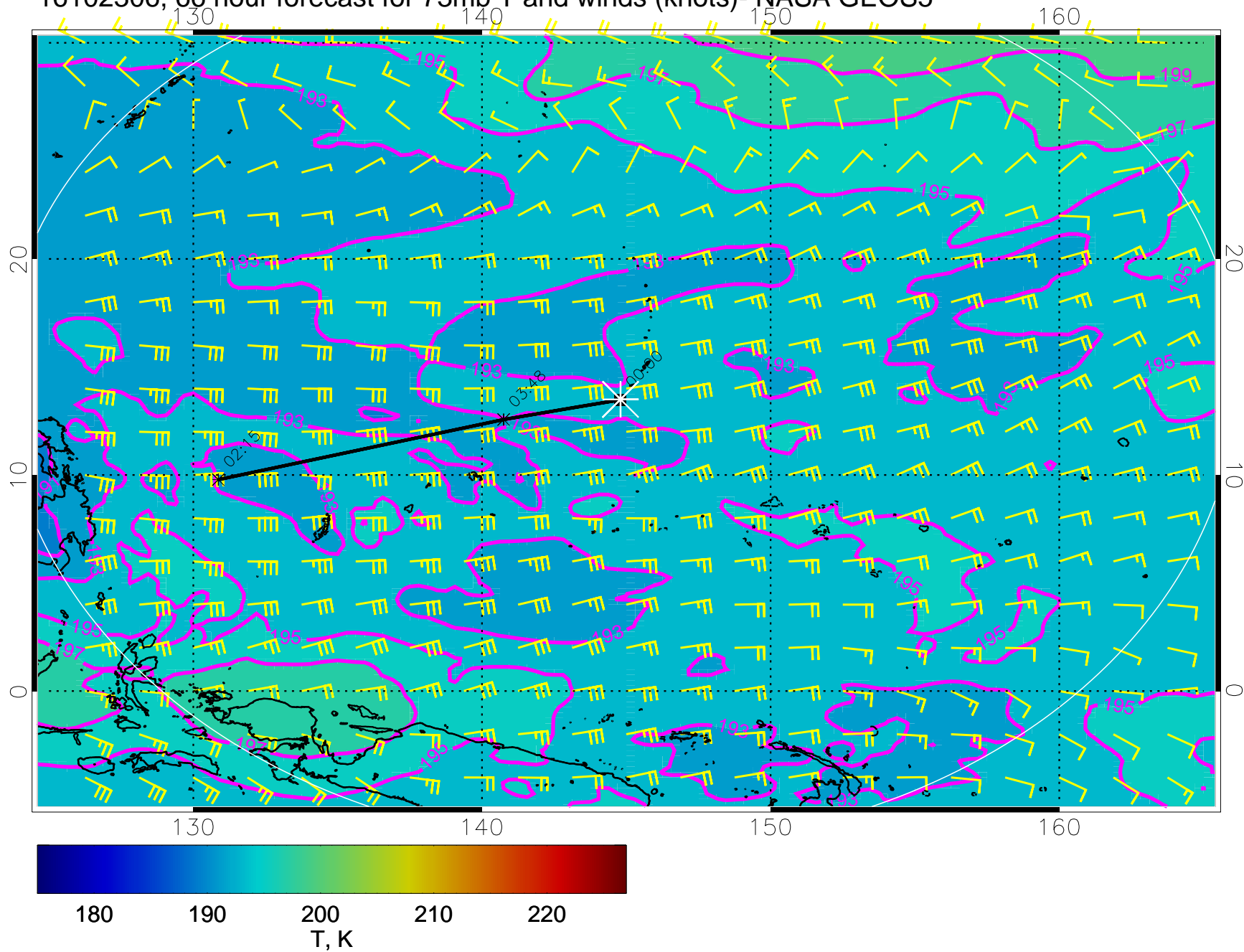




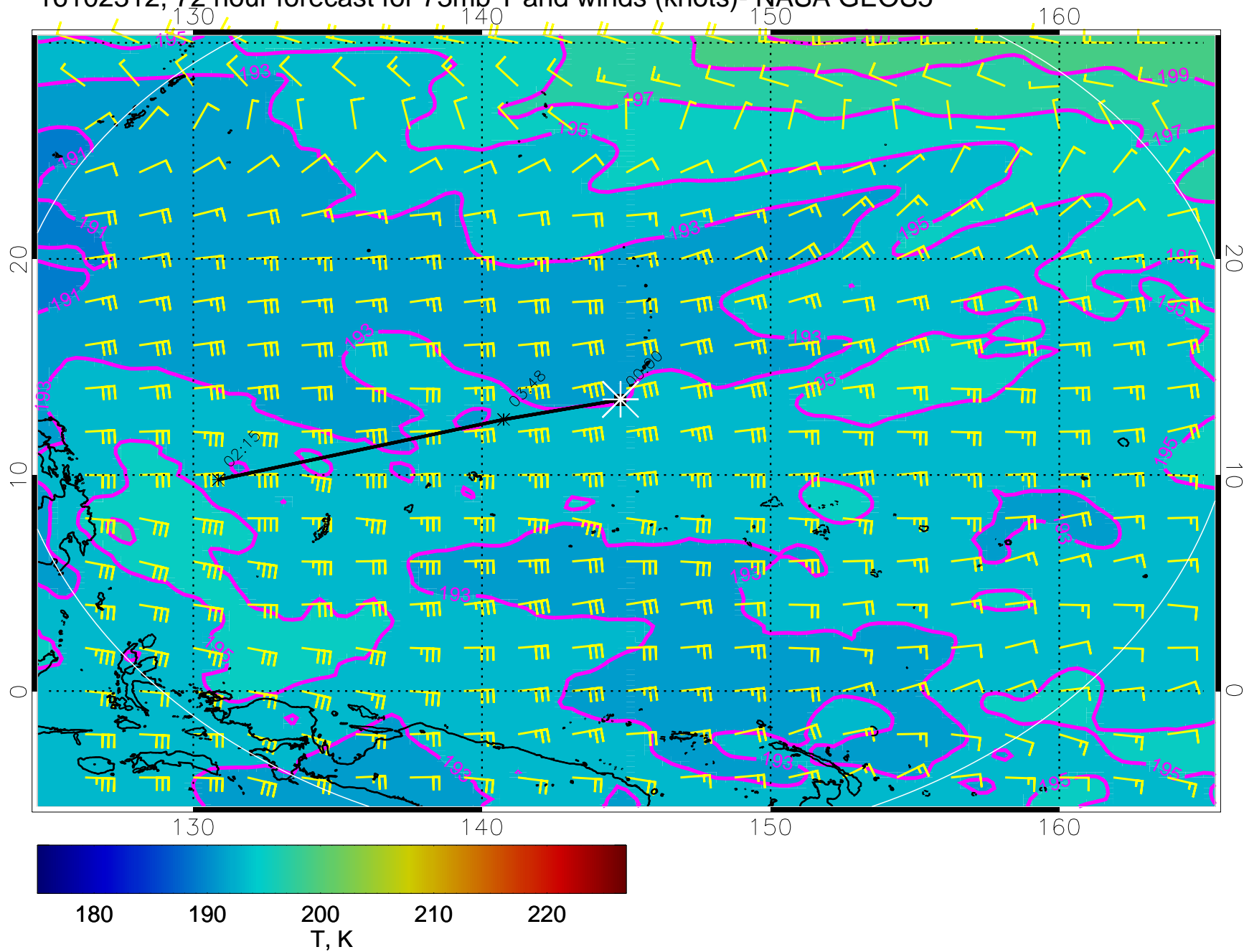
16102300, 60 hour forecast for 73mb T and winds (knots)- NASA GEOS5



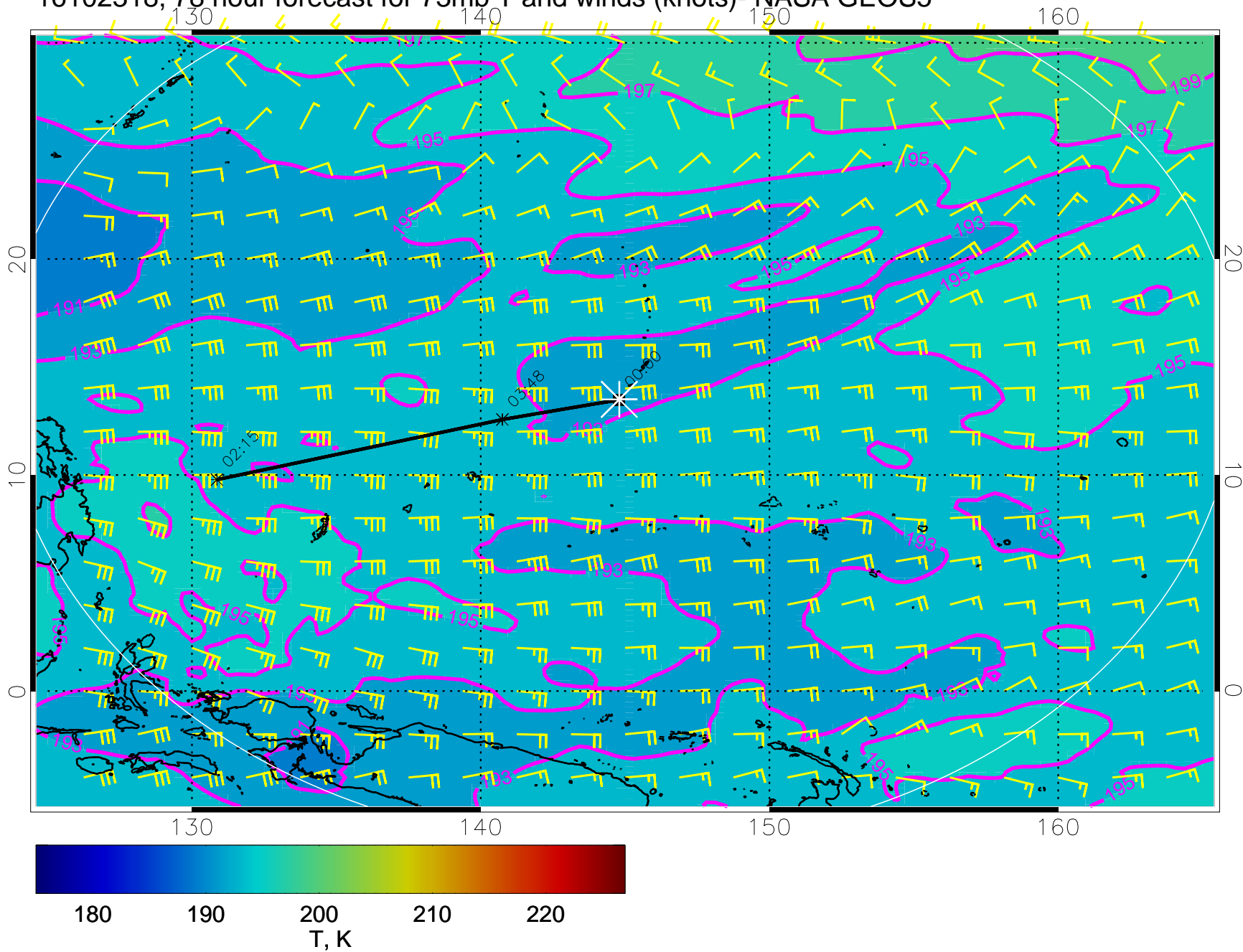
16102306, 66 hour forecast for 73mb T and winds (knots)- NASA GEOS5



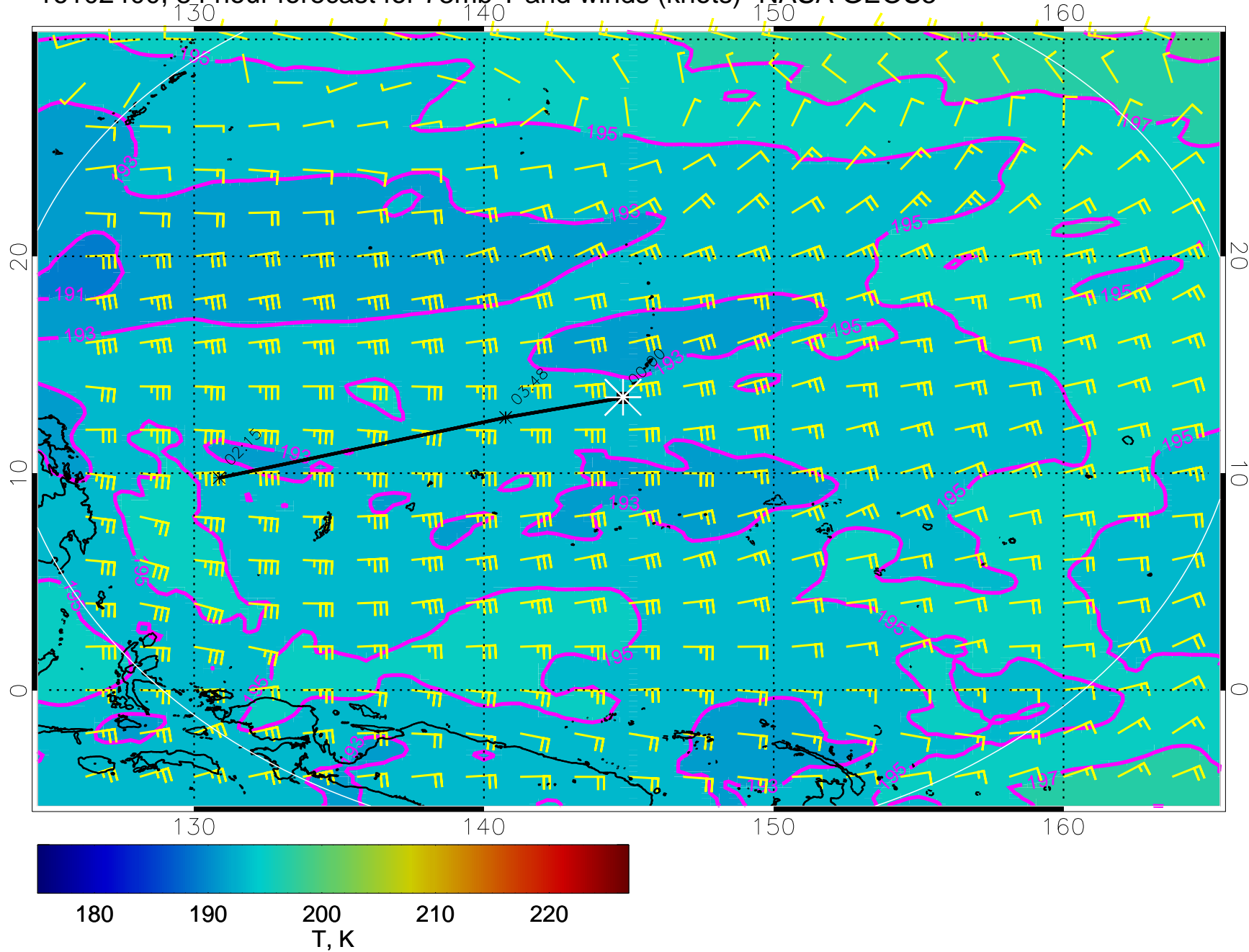
16102312, 72 hour forecast for 73mb T and winds (knots)- NASA GEOS5



16102318, 78 hour forecast for 73mb T and winds (knots)- NASA GEOS5

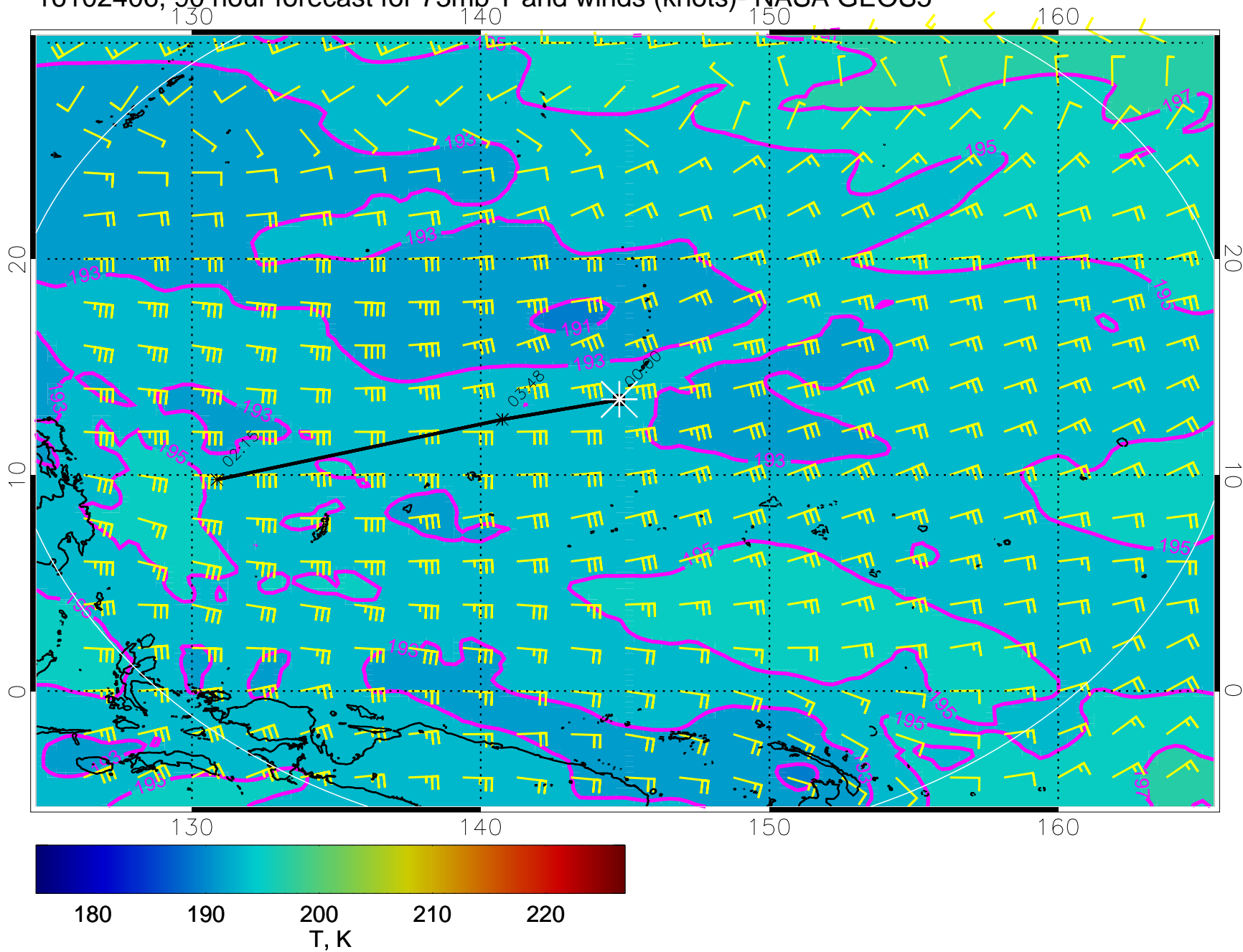


16102400, 84 hour forecast for 73mb T and winds (knots)- NASA GEOS5

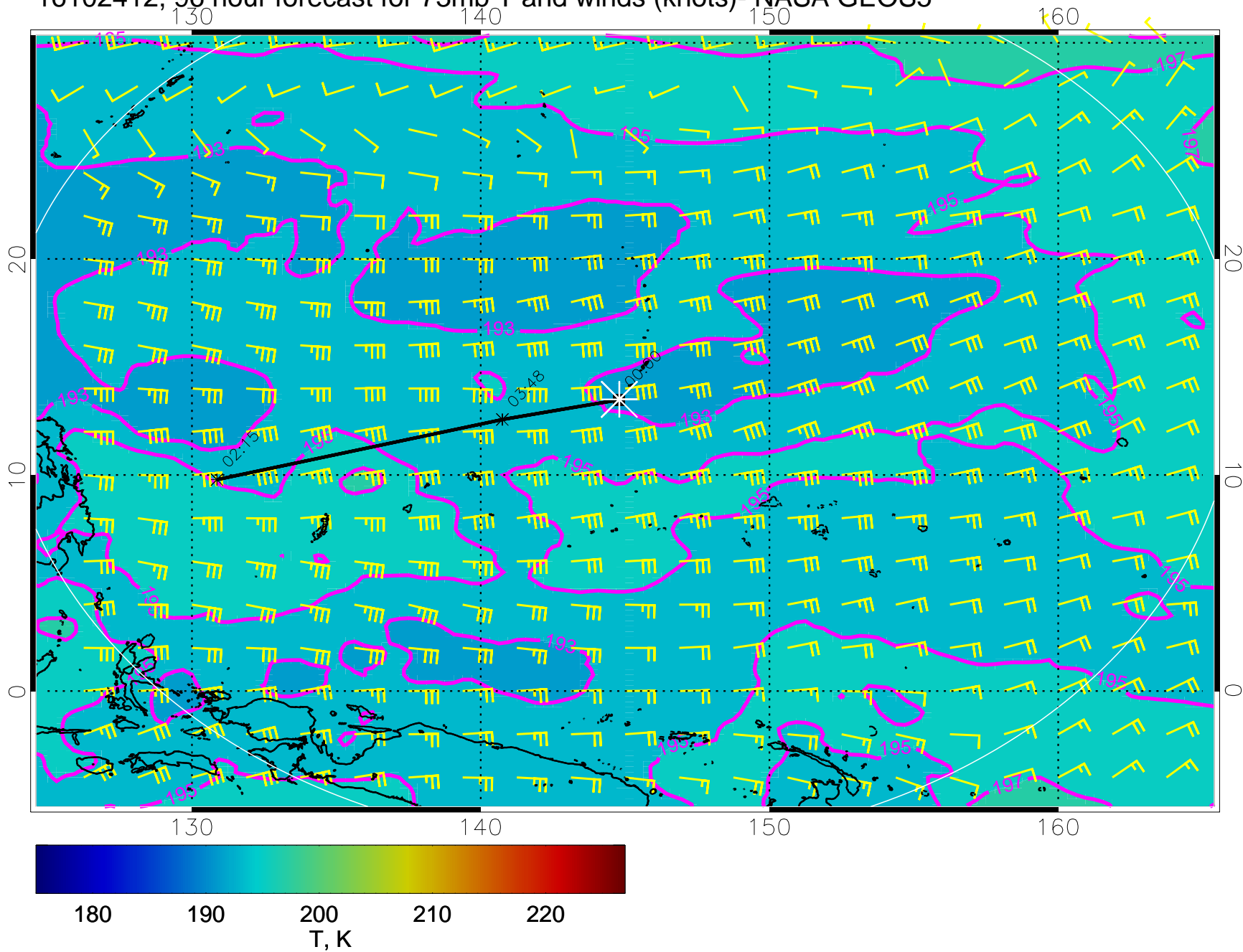




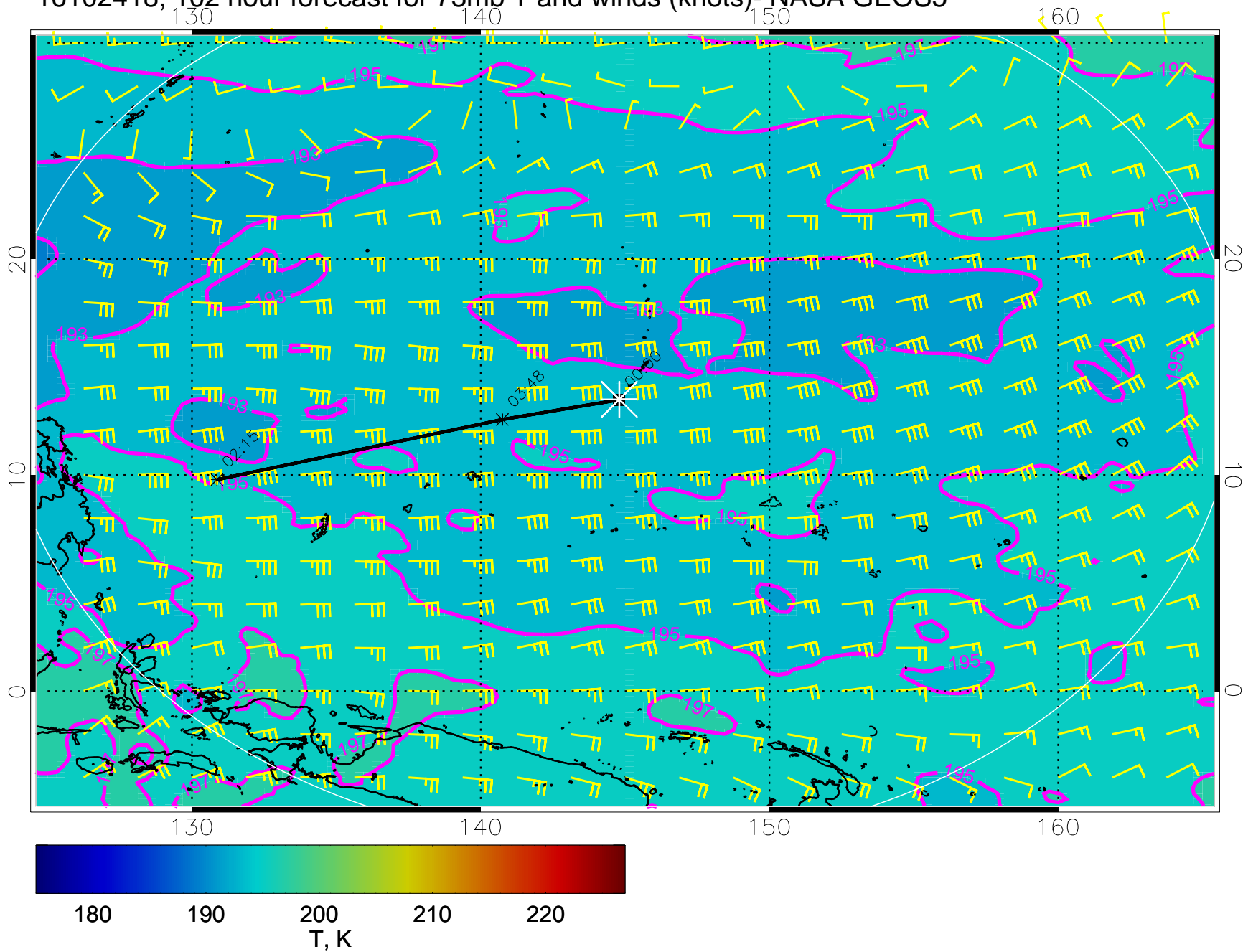
16102406, 90 hour forecast for 73mb T and winds (knots)- NASA GEOS5



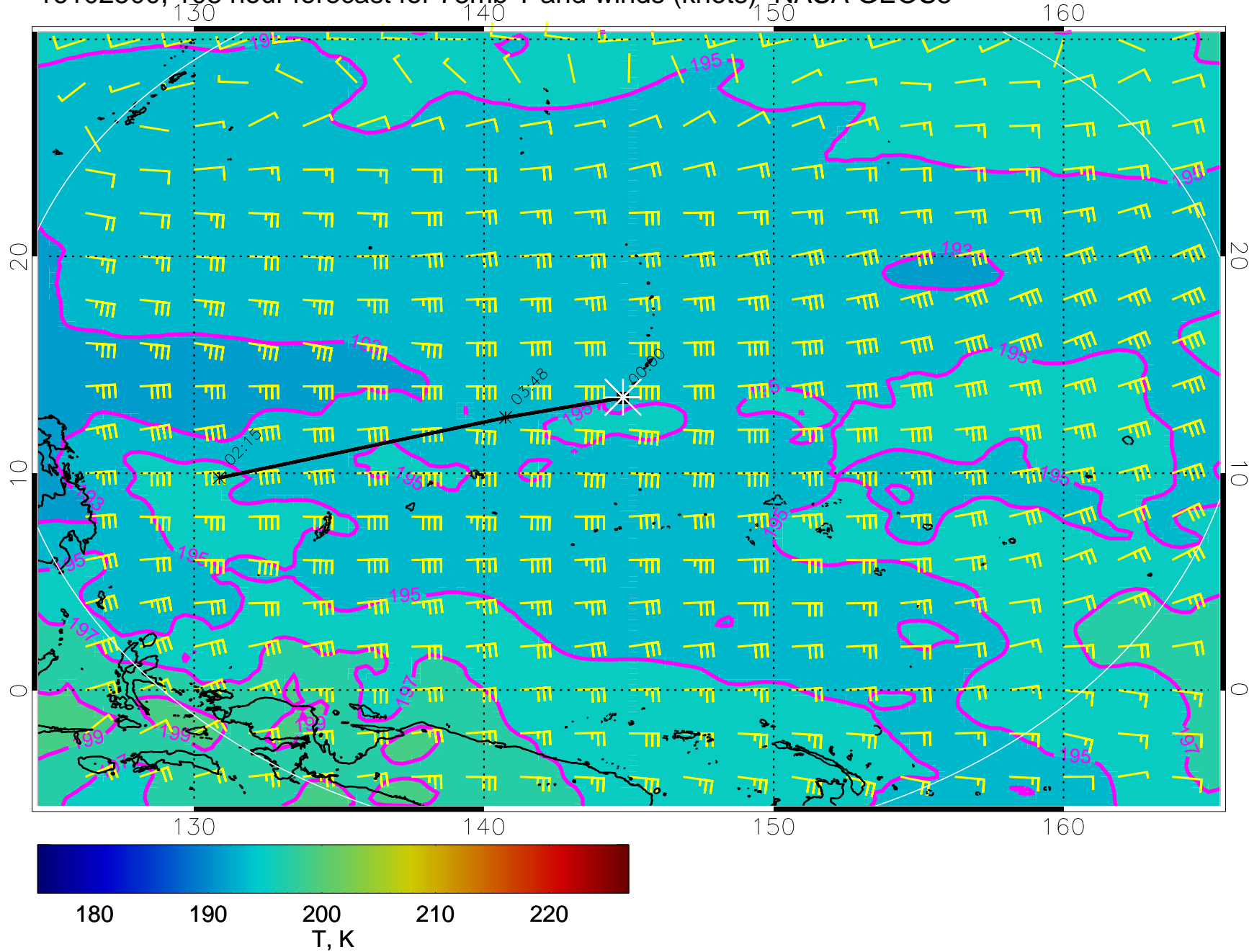
16102412, 96 hour forecast for 73mb T and winds (knots)- NASA GEOS5



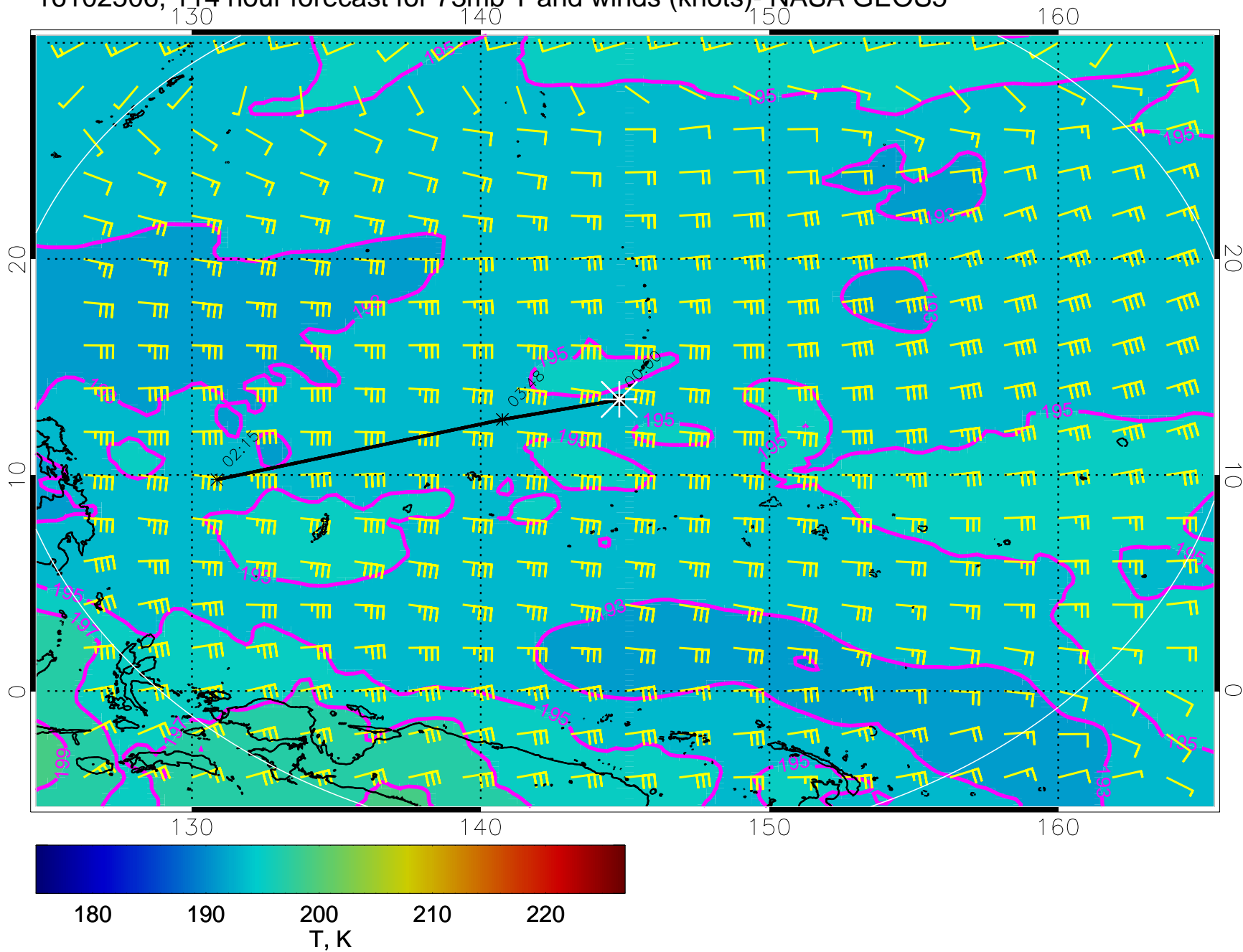
16102418, 102 hour forecast for 73mb T and winds (knots)- NASA GEOS5



16102500, 108 hour forecast for 73mb T and winds (knots)- NASA GEOS5



16102506, 114 hour forecast for 73mb T and winds (knots)- NASA GEOS5





16102512, 120 hour forecast for 73mb T and winds (knots)- NASA GEOS5

