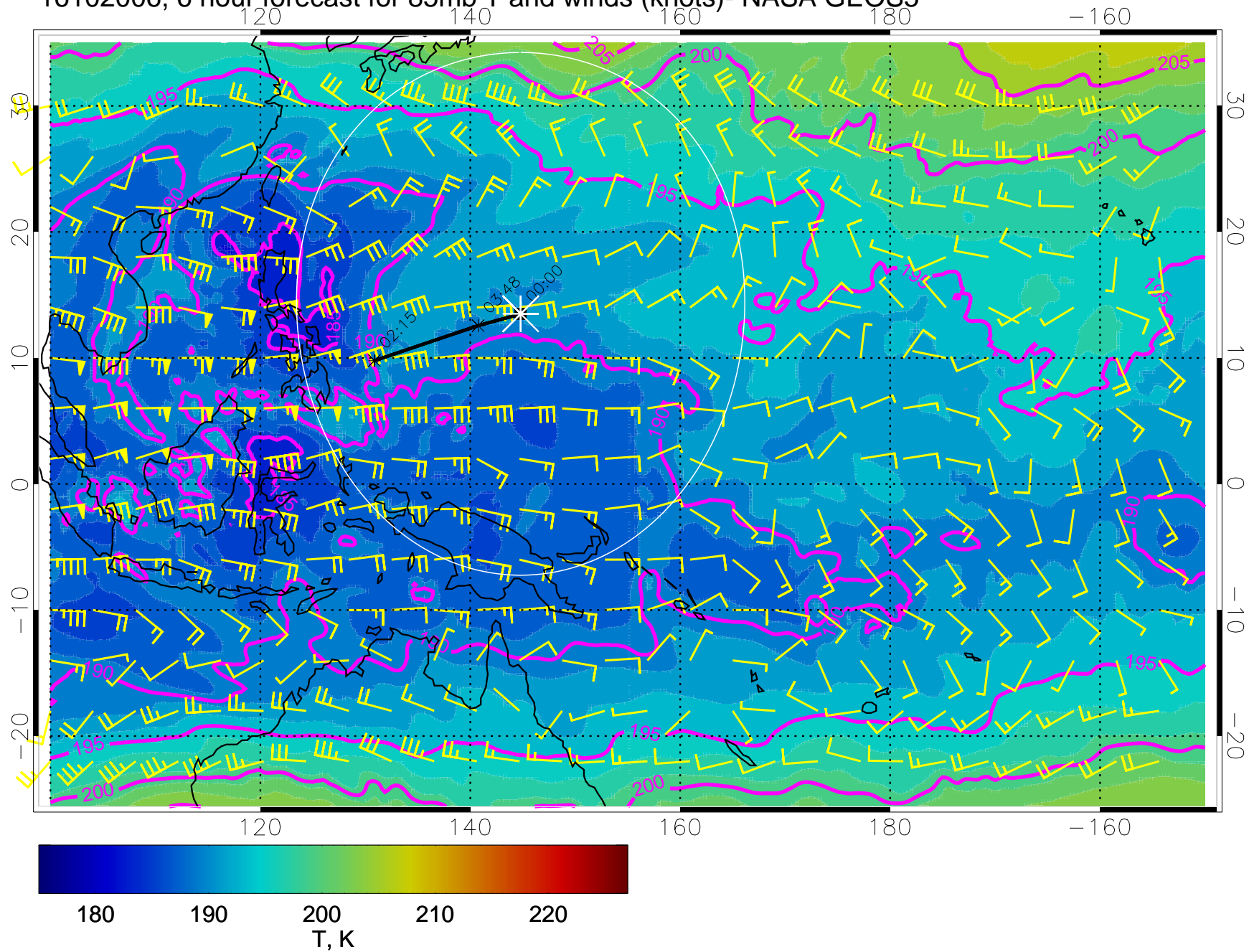
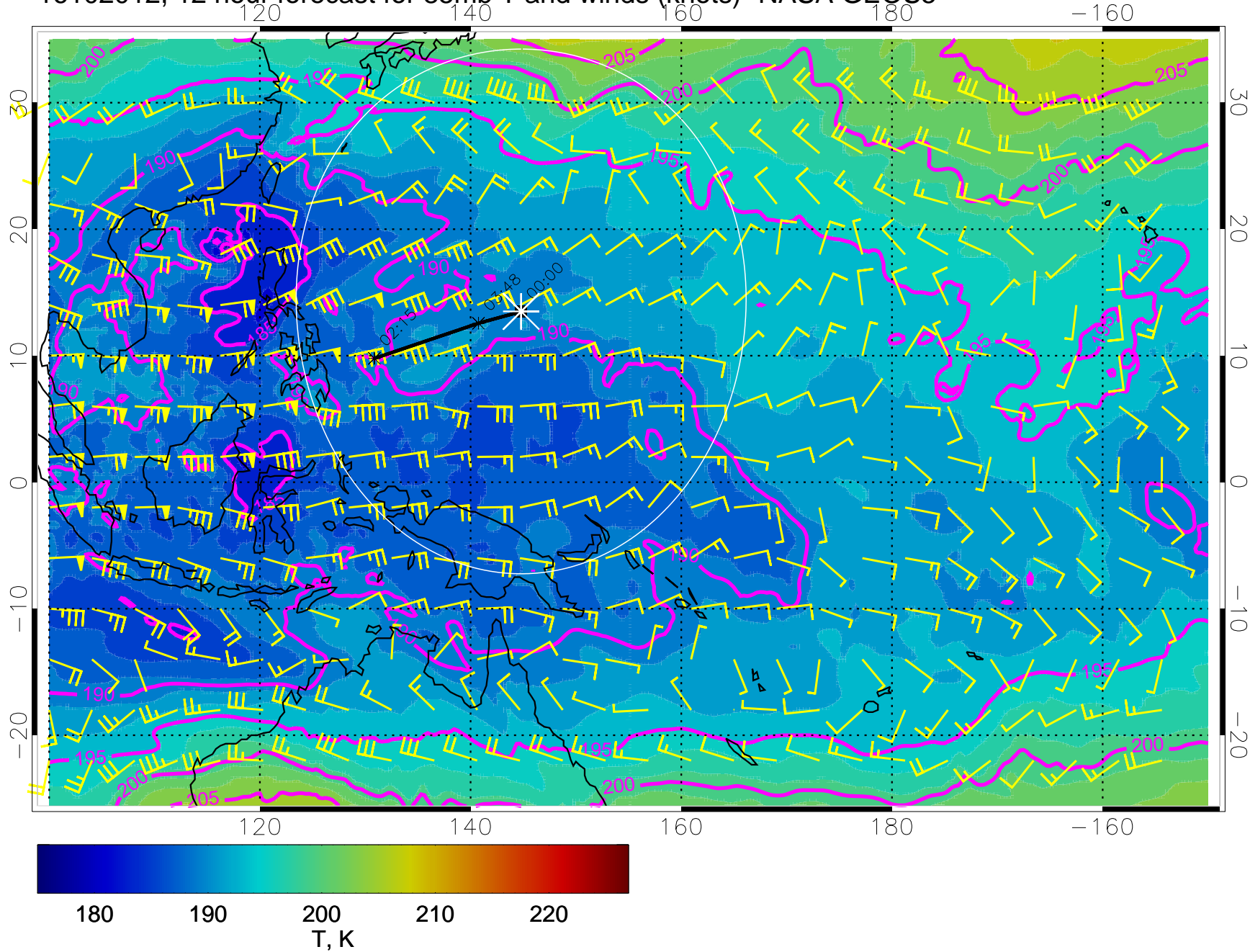


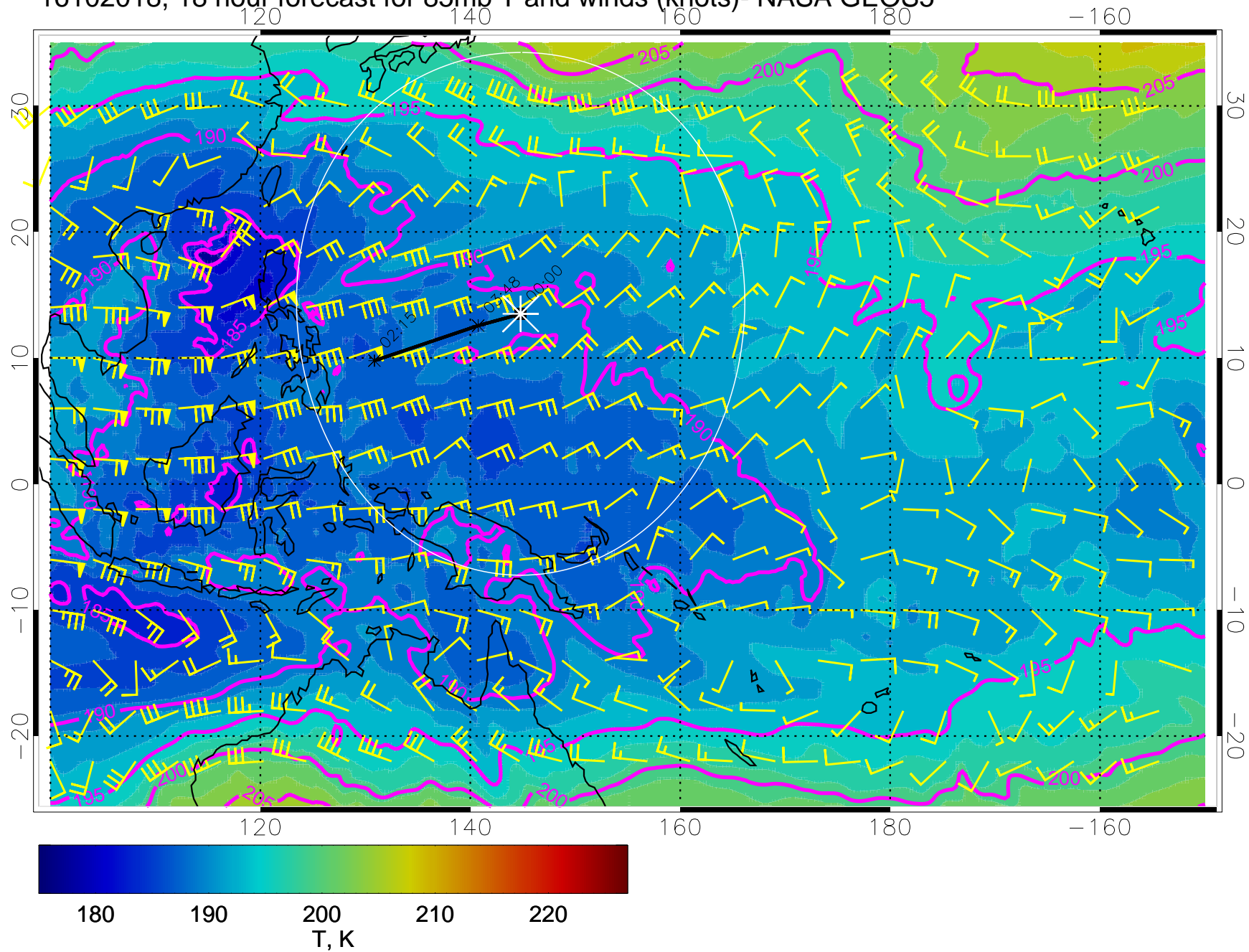
16102006, 6 hour forecast for 85mb T and winds (knots)- NASA GEOS5



16102012, 12 hour forecast for 85mb T and winds (knots)- NASA GEOS5

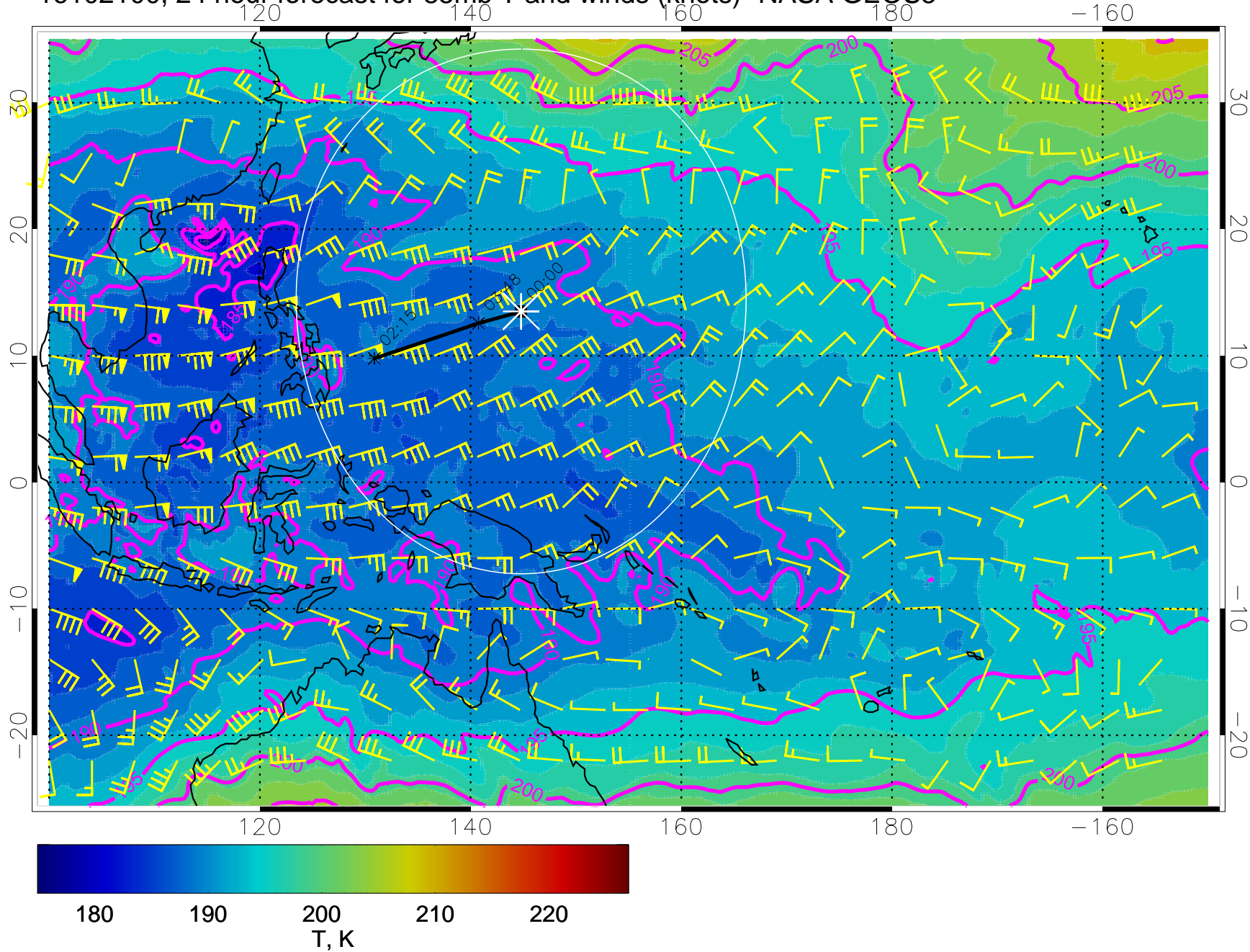


16102018, 18 hour forecast for 85mb T and winds (knots)- NASA GEOS5



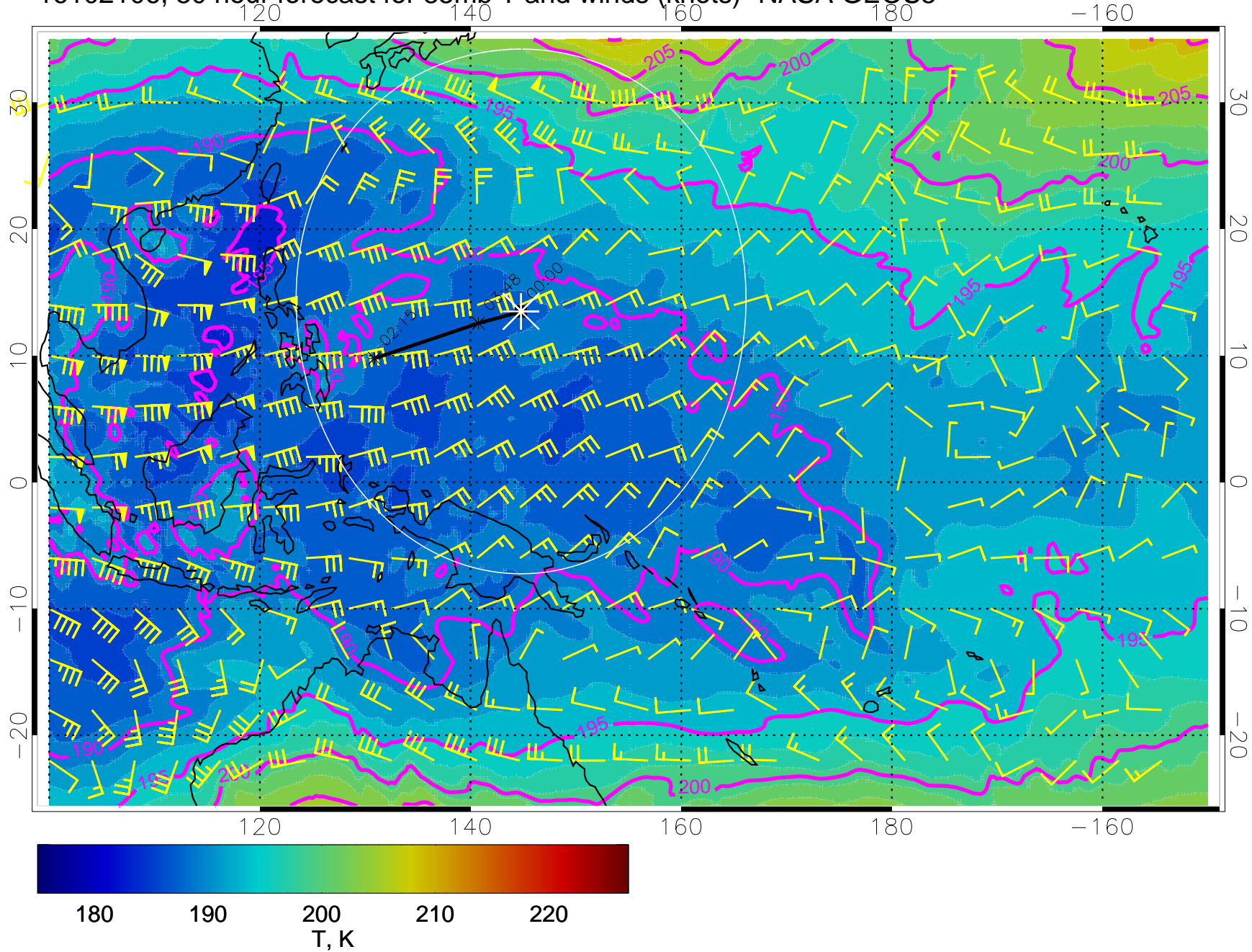


16102100, 24 hour forecast for 85mb T and winds (knots)- NASA GEOS5

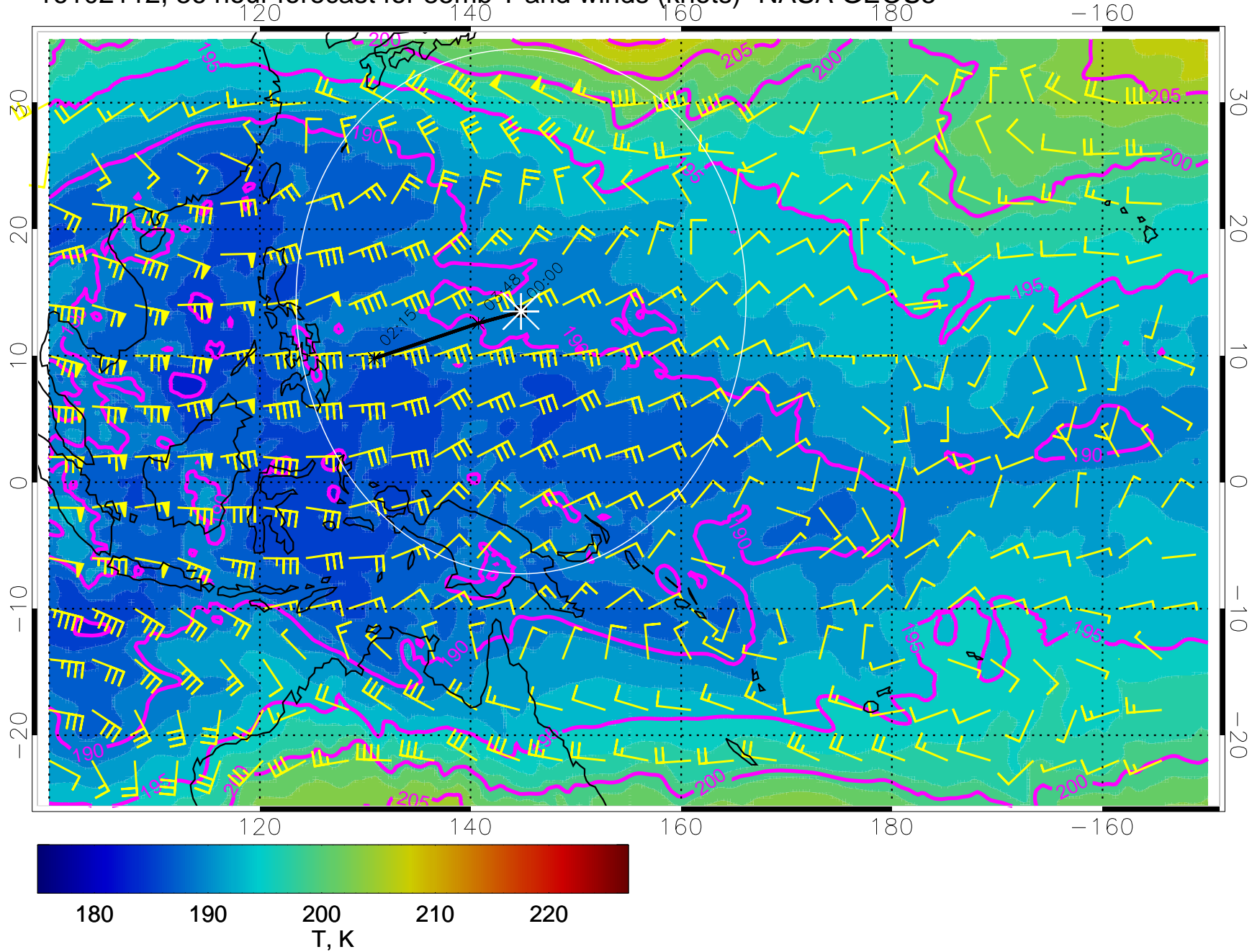




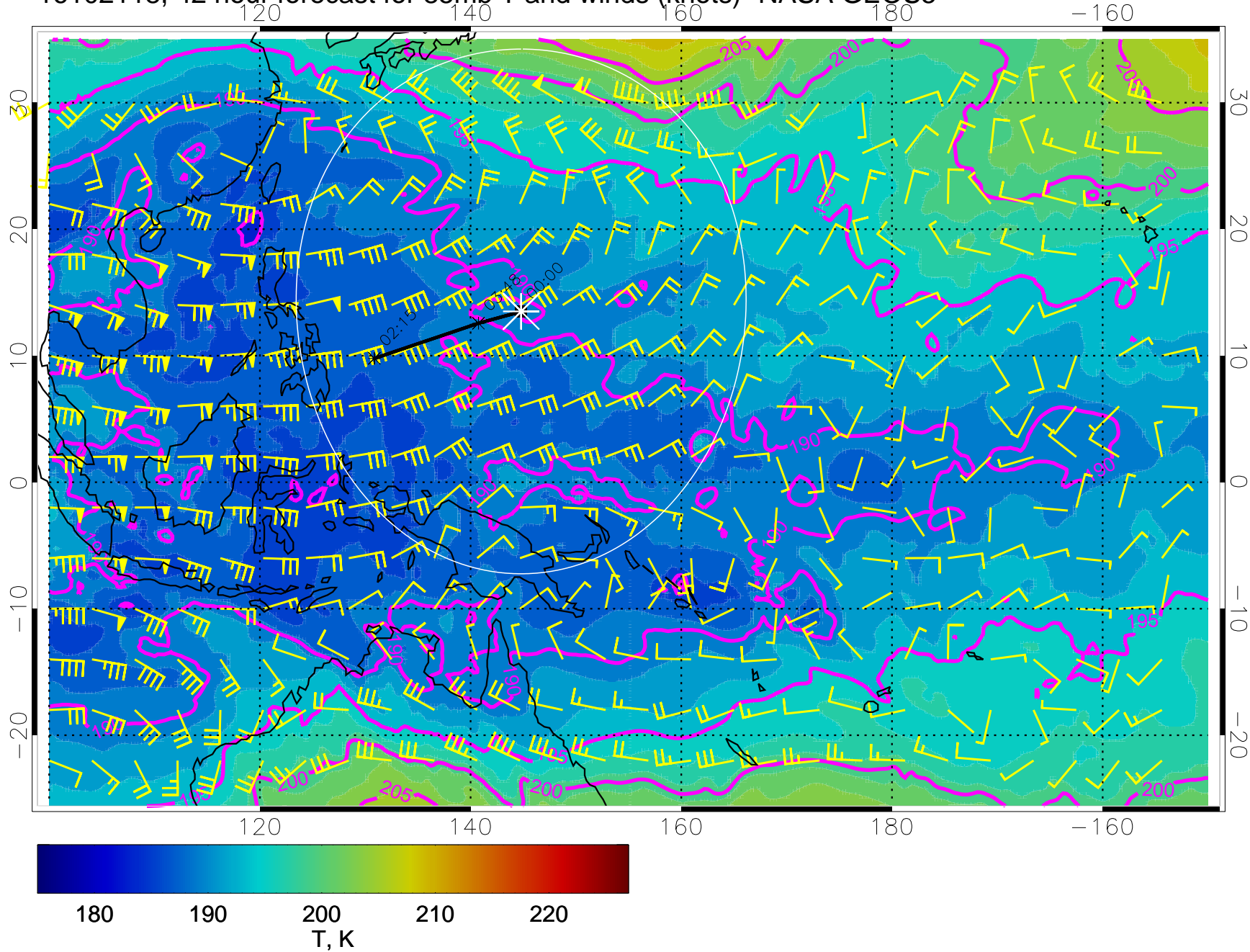
16102106, 30 hour forecast for 85mb T and winds (knots)- NASA GEOS5



16102112, 36 hour forecast for 85mb T and winds (knots)- NASA GEOS5

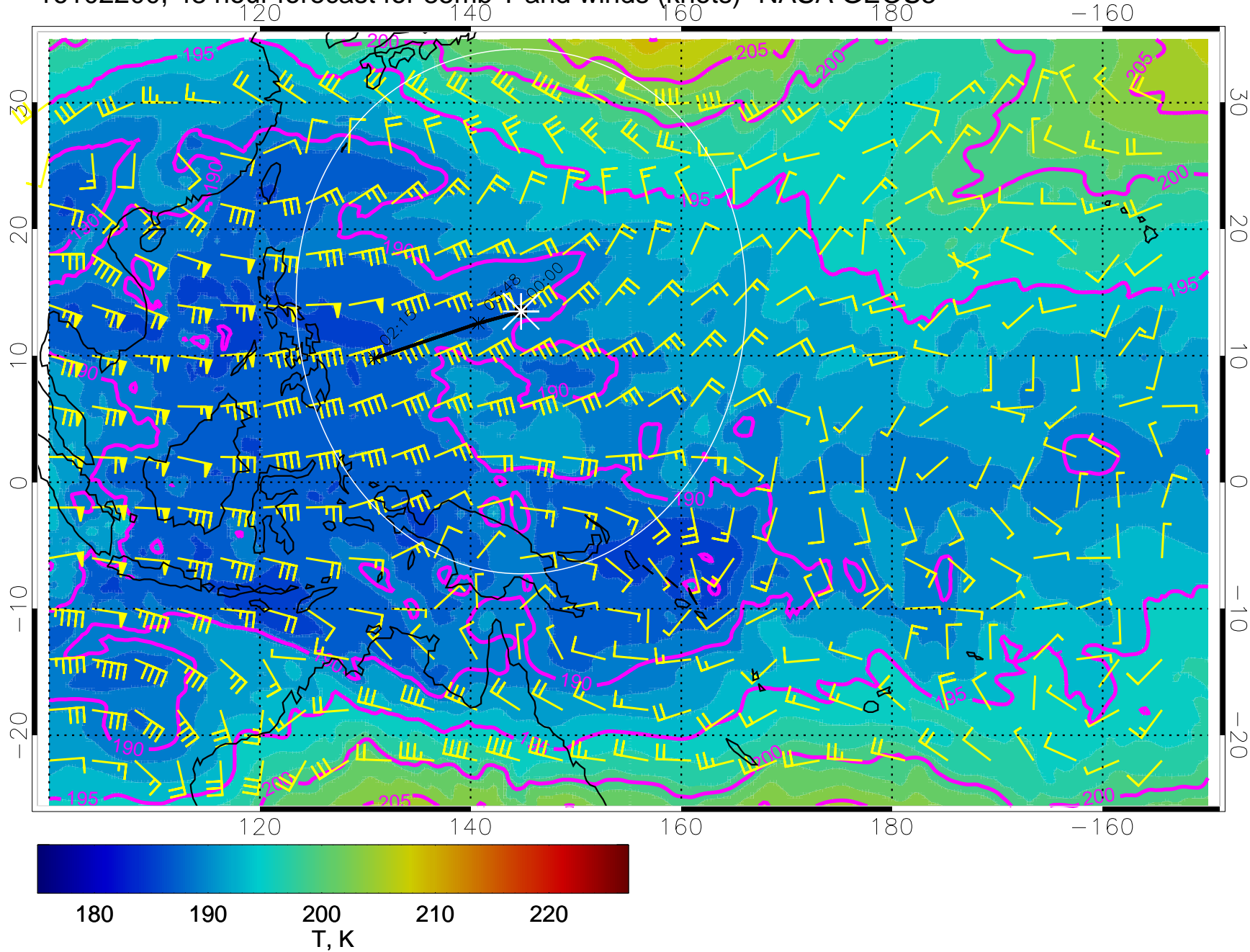


16102118, 42 hour forecast for 85mb T and winds (knots)- NASA GEOS5

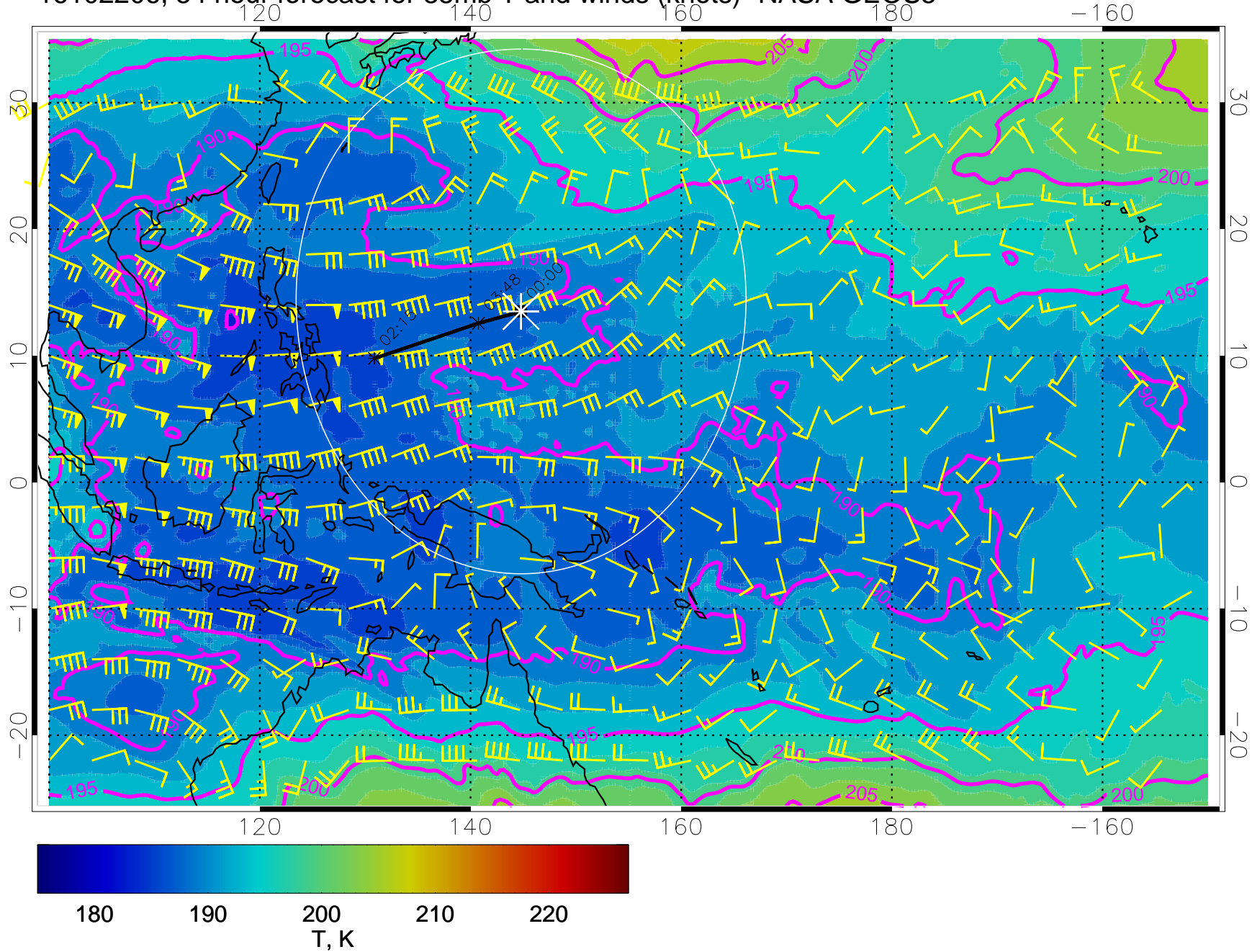




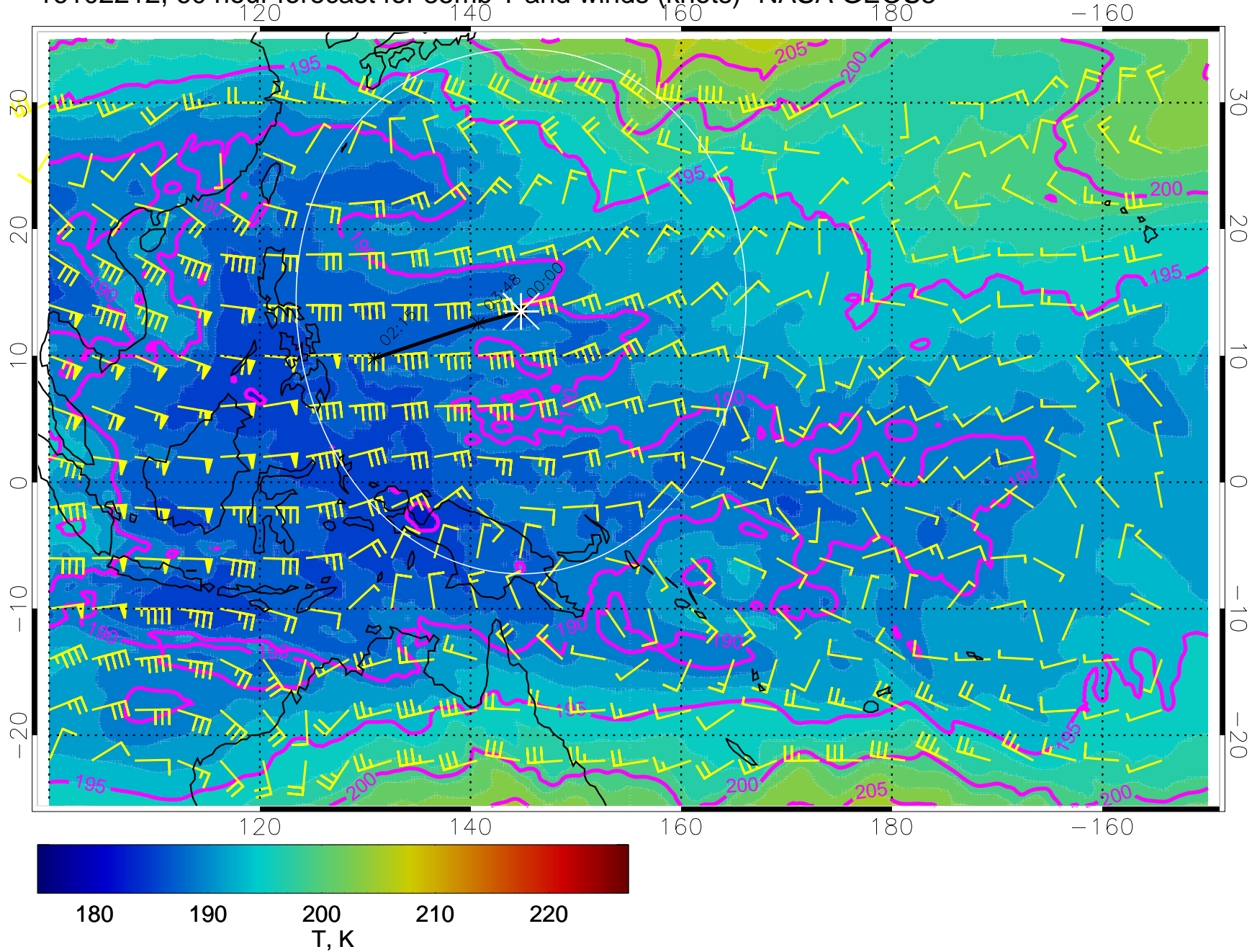
16102200, 48 hour forecast for 85mb T and winds (knots)- NASA GEOS5



16102206, 54 hour forecast for 85mb T and winds (knots)- NASA GEOS5

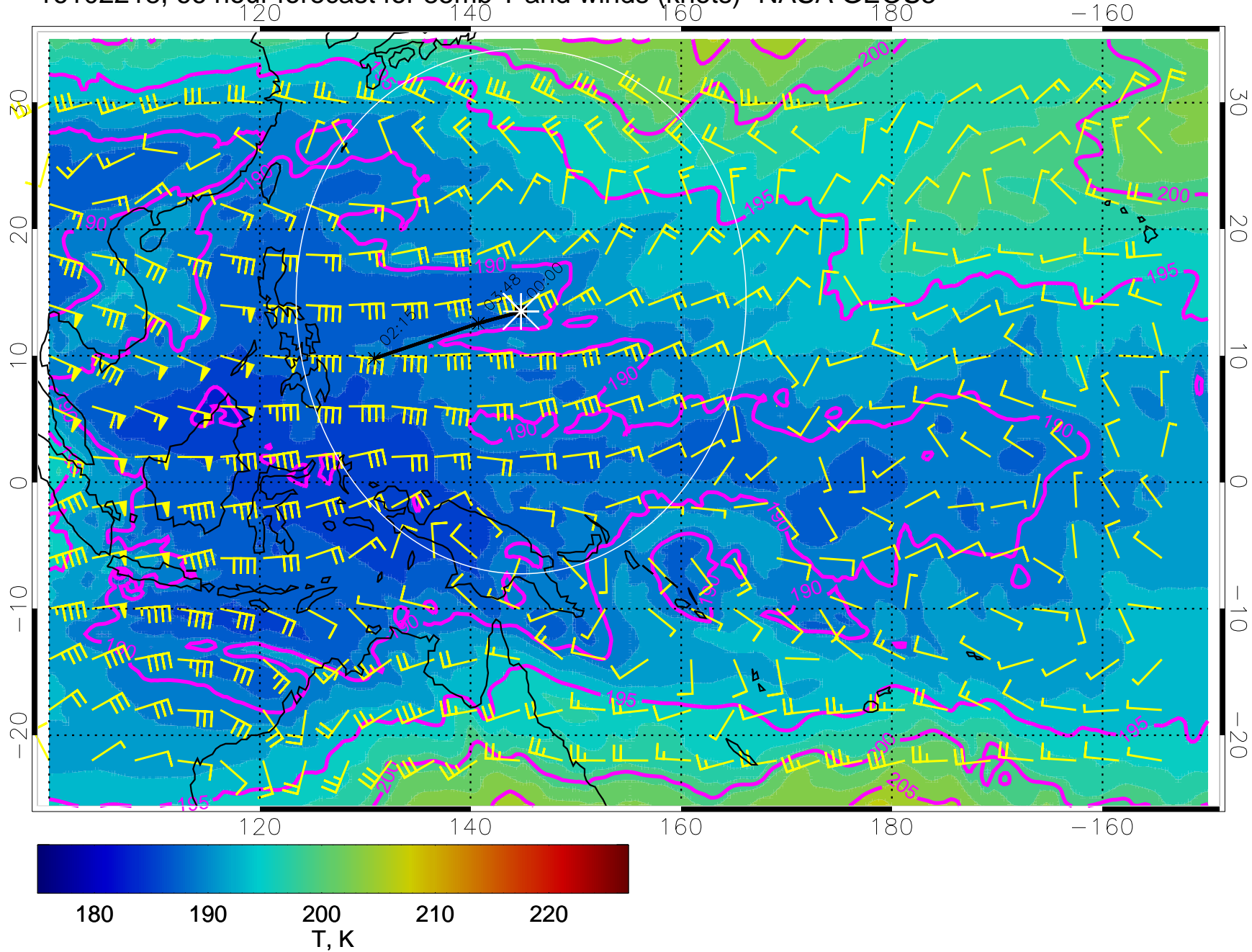


16102212, 60 hour forecast for 85mb T and winds (knots)- NASA GEOS5

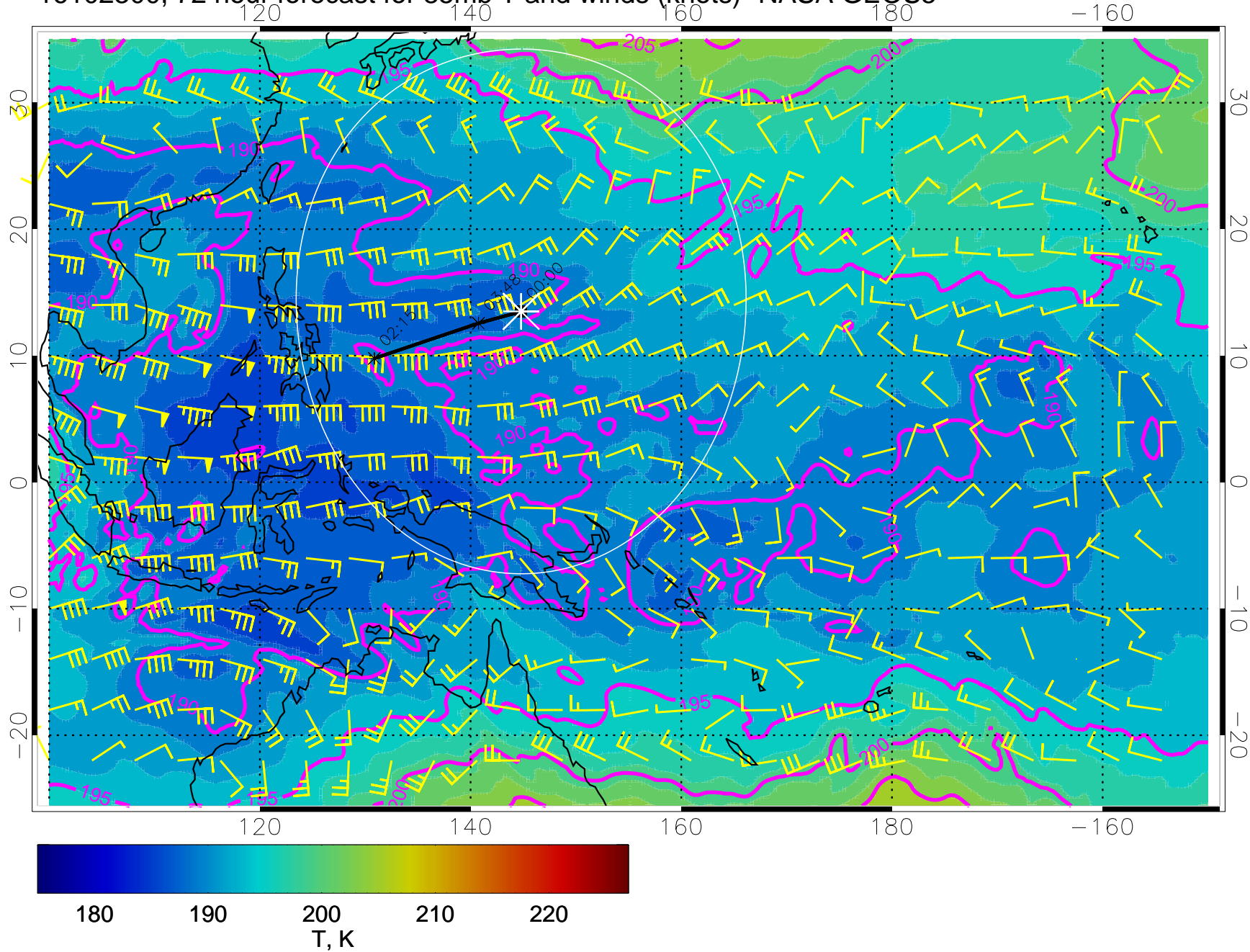




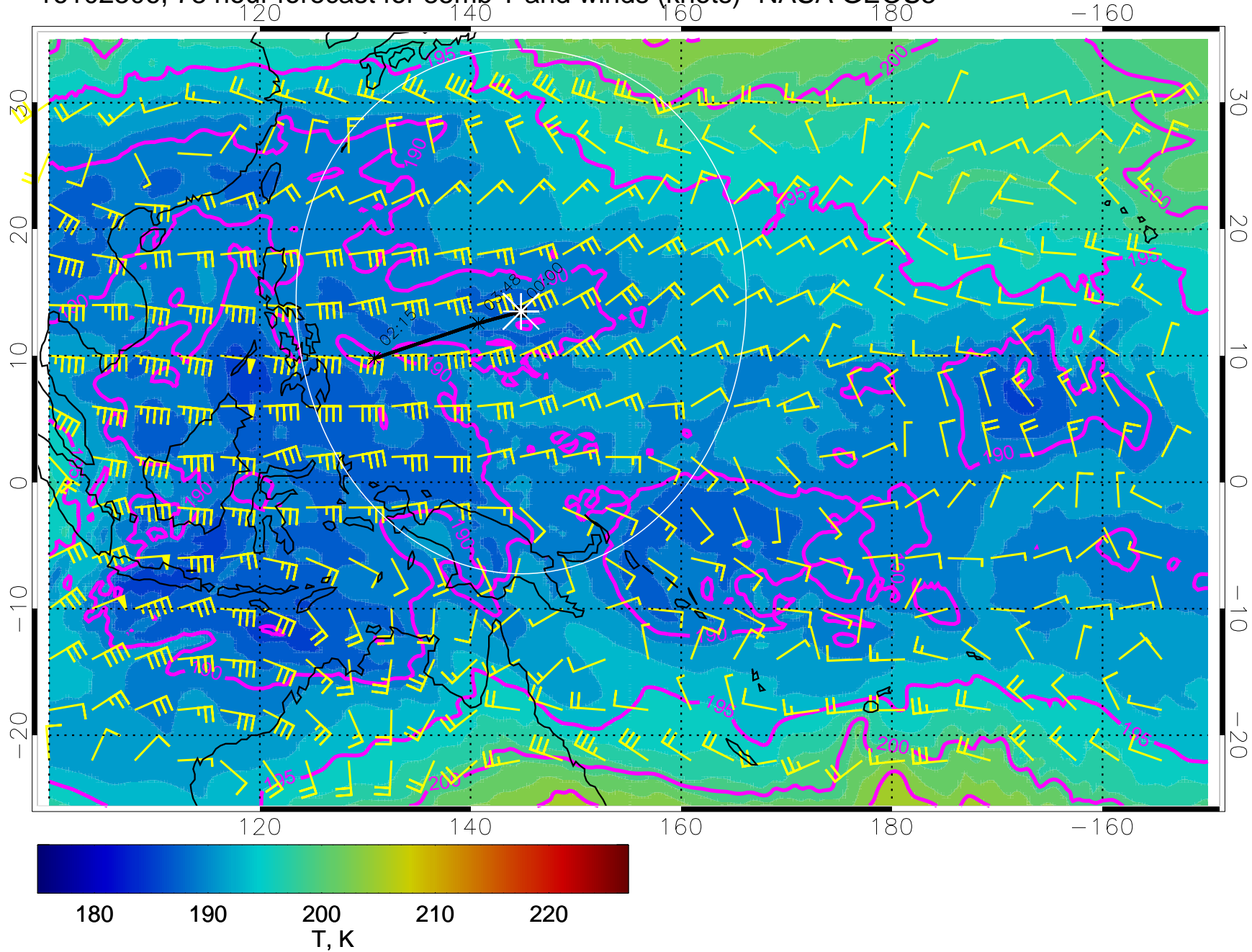
16102218, 66 hour forecast for 85mb T and winds (knots)- NASA GEOS5



16102300, 72 hour forecast for 85mb T and winds (knots)- NASA GEOS5

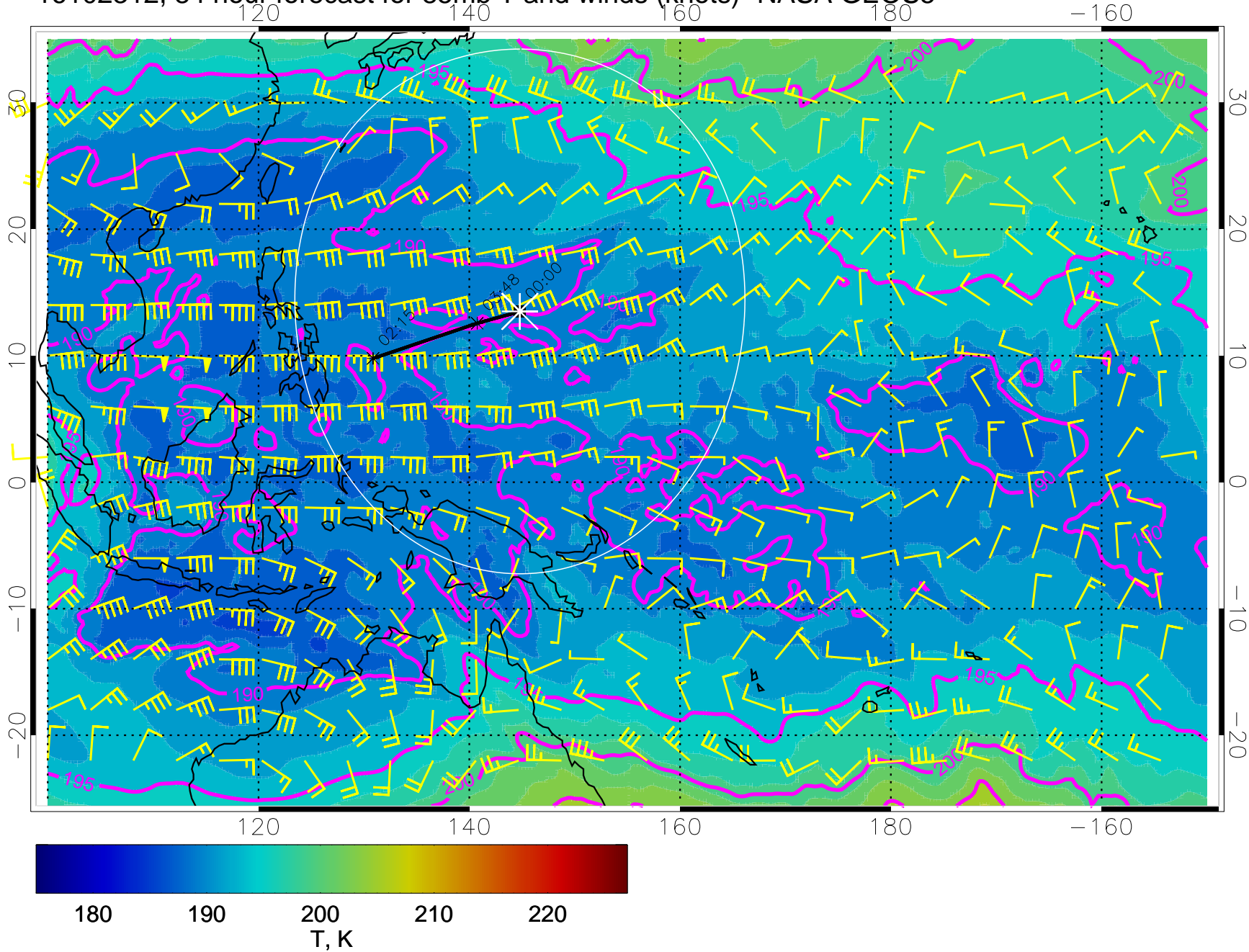


16102306, 78 hour forecast for 85mb T and winds (knots)- NASA GEOS5

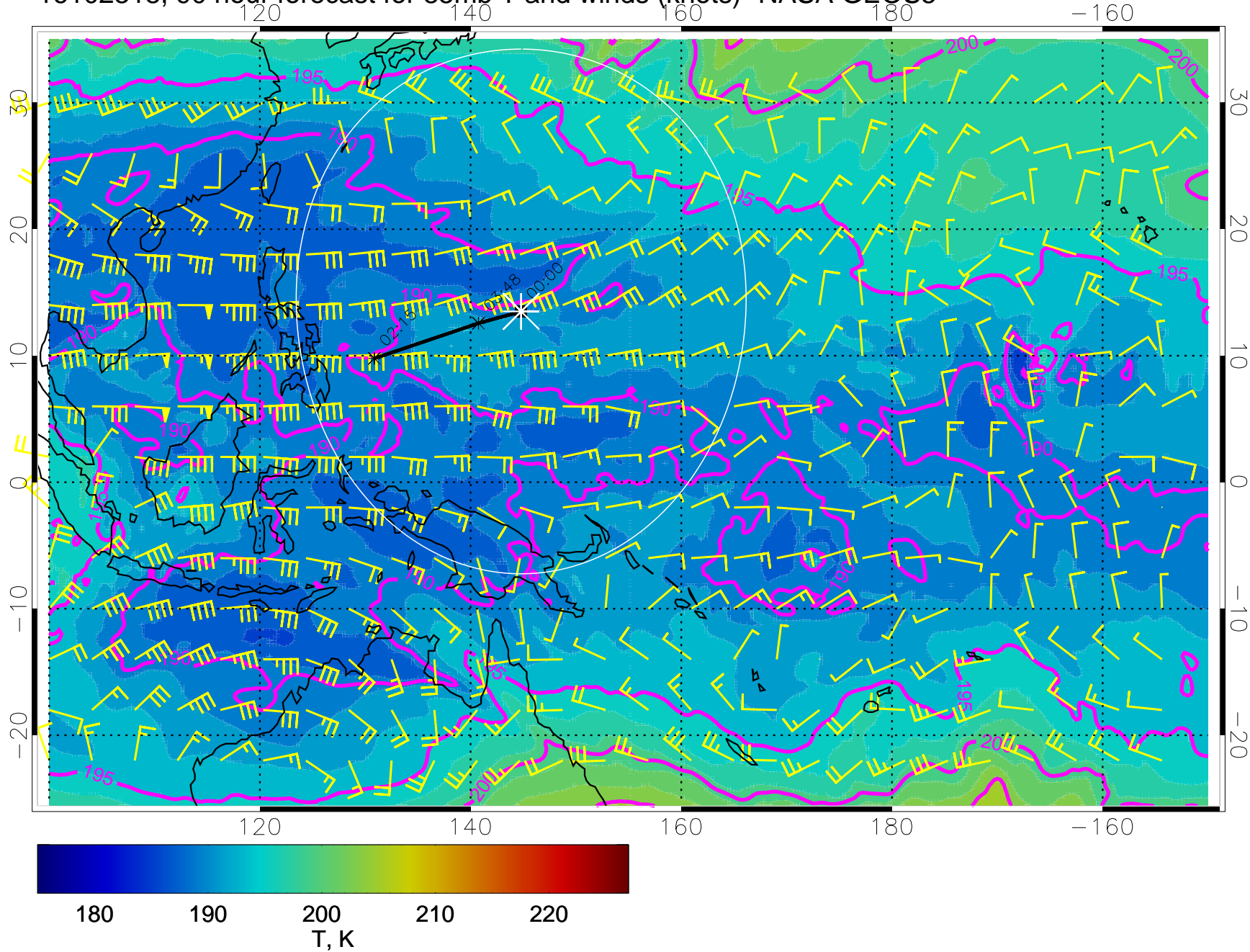




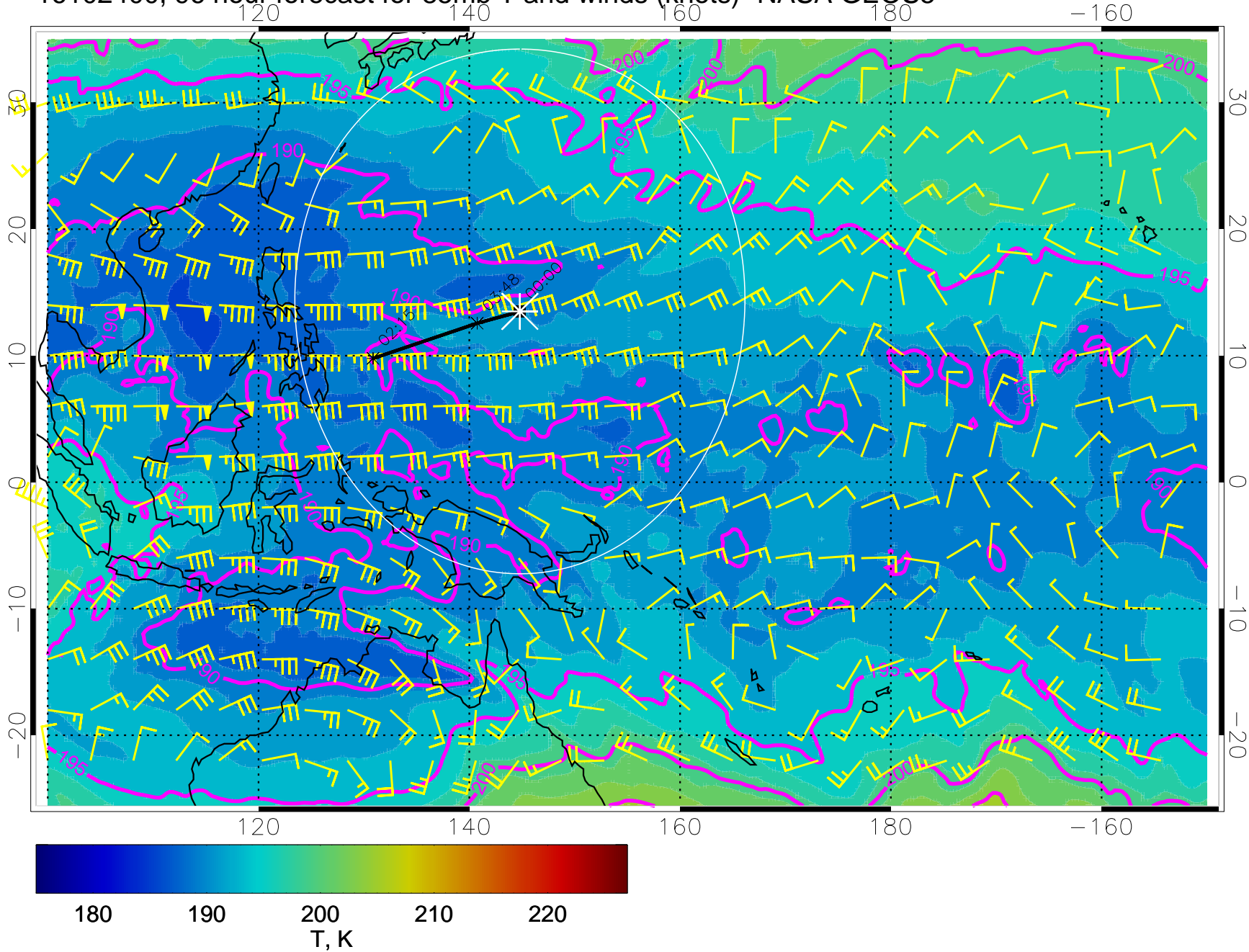
16102312, 84 hour forecast for 85mb T and winds (knots)- NASA GEOS5



16102318, 90 hour forecast for 85mb T and winds (knots)- NASA GEOS5

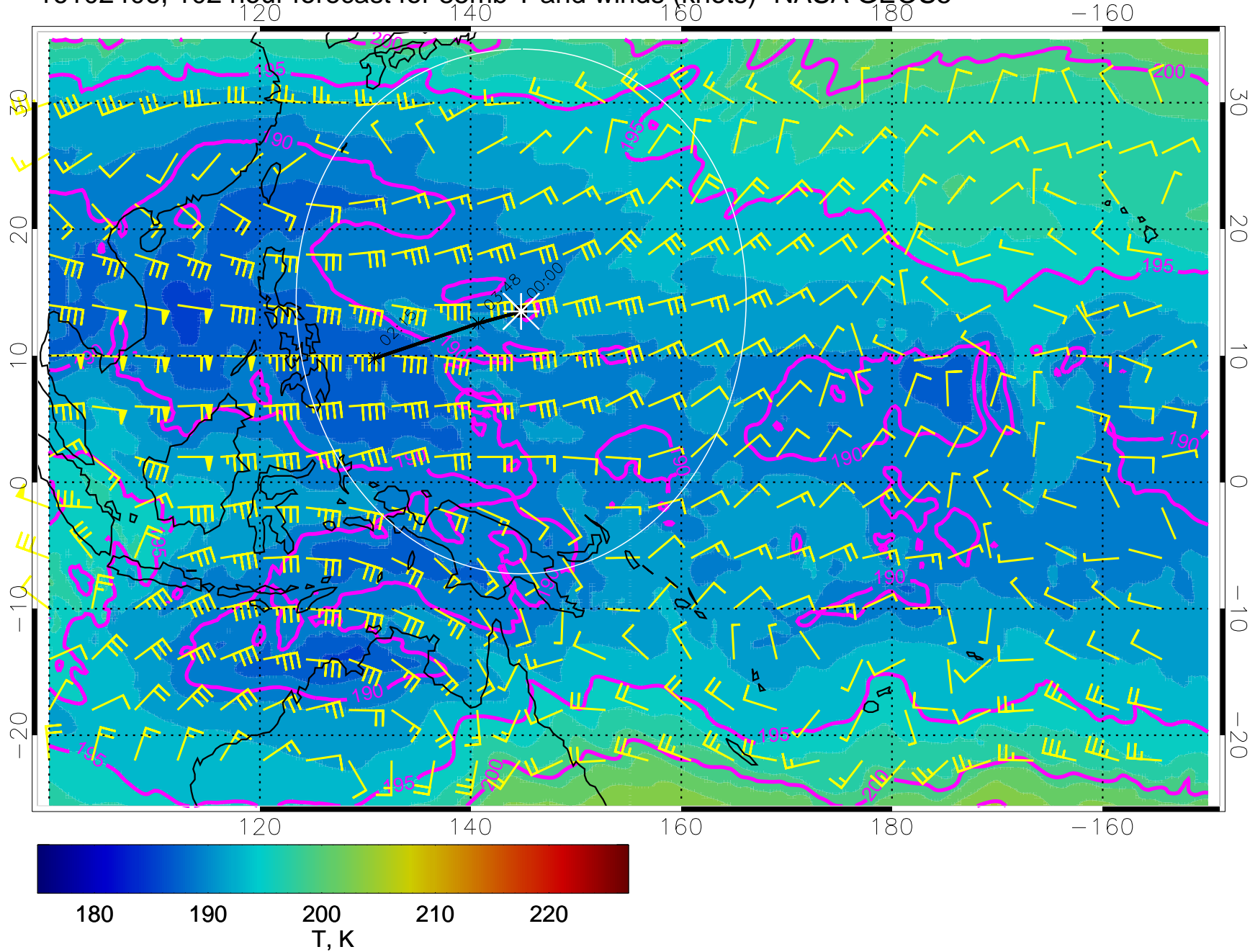


16102400, 96 hour forecast for 85mb T and winds (knots)- NASA GEOS5

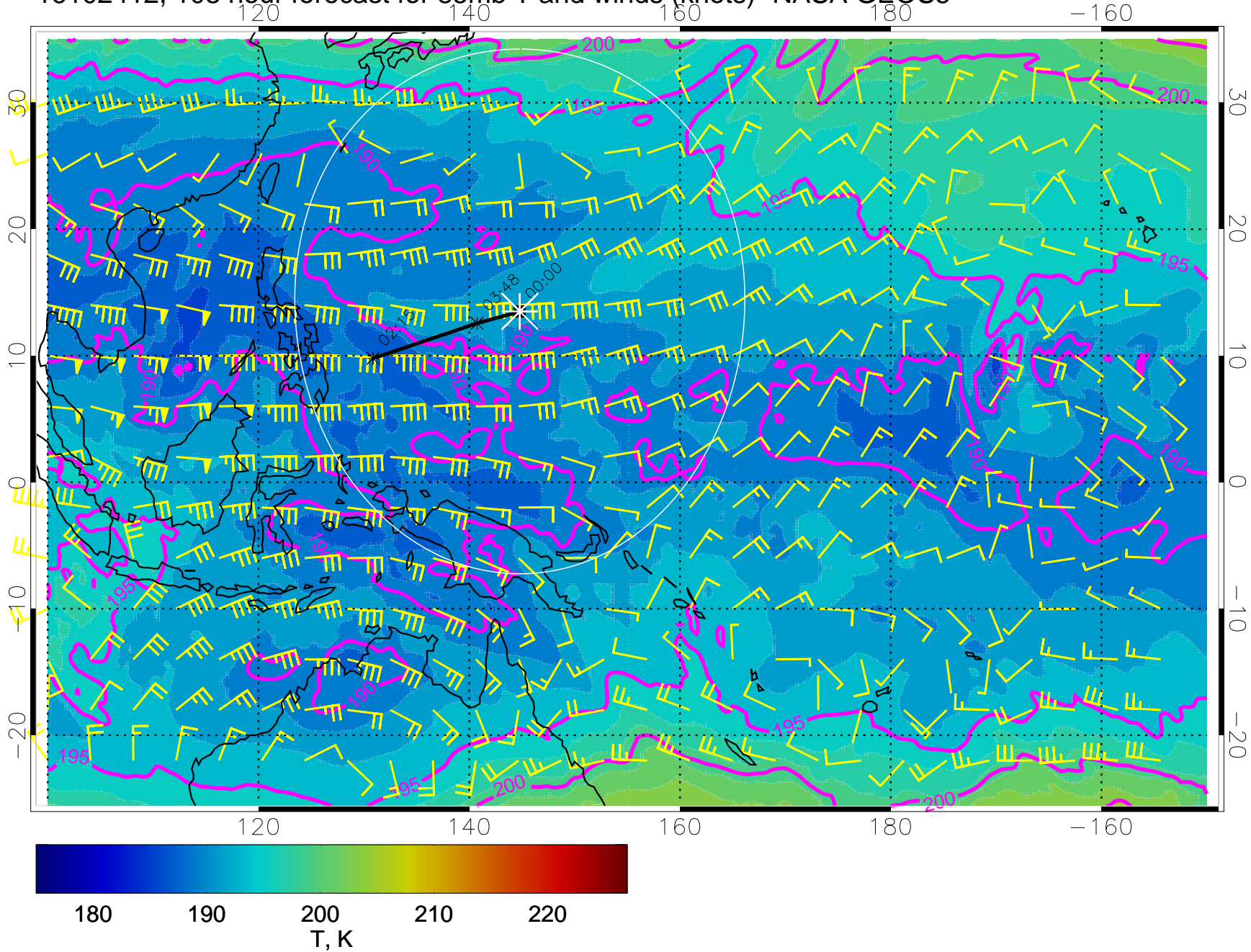




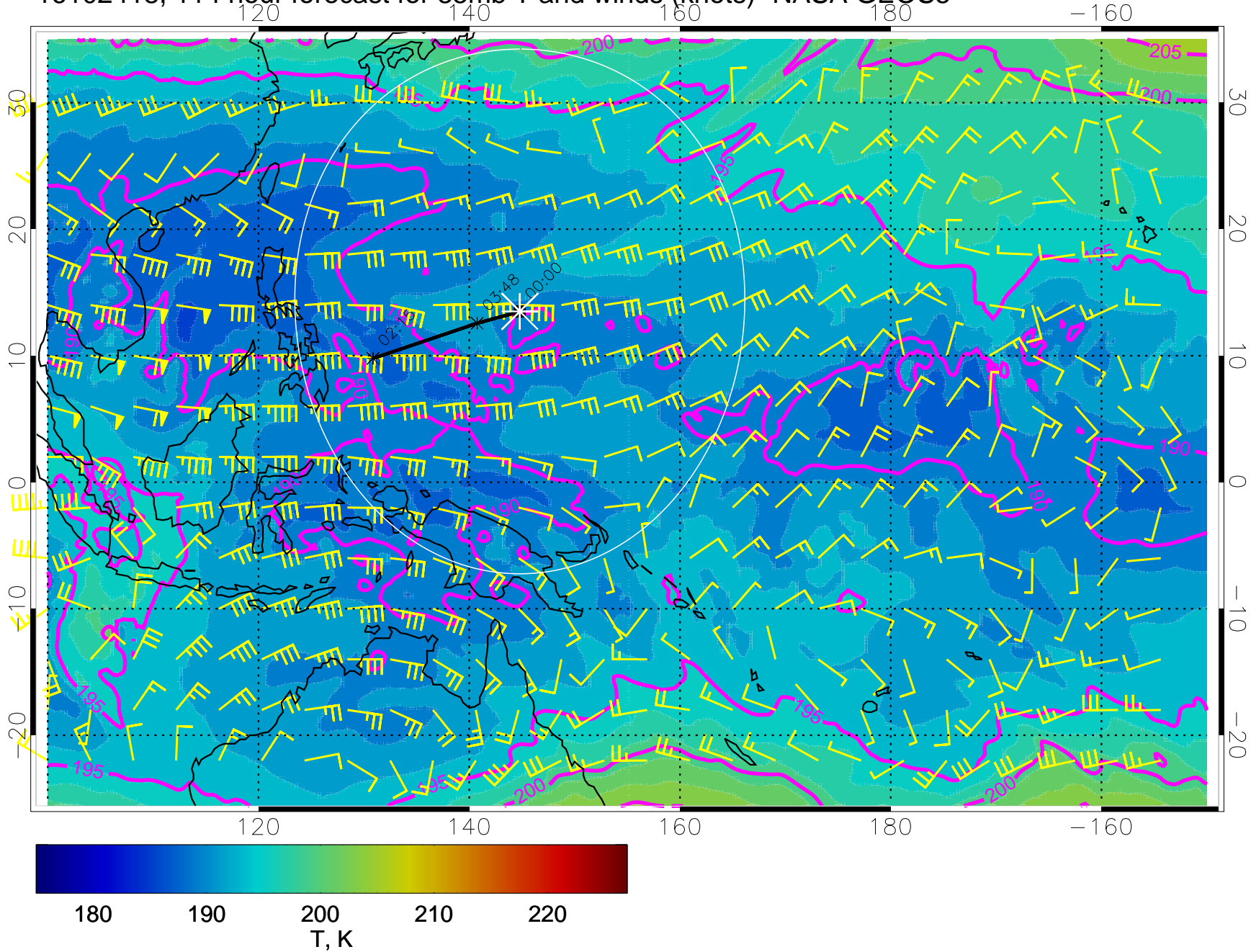
16102406, 102 hour forecast for 85mb T and winds (knots)- NASA GEOS5



16102412, 108 hour forecast for 85mb T and winds (knots)- NASA GEOS5



16102418, 114 hour forecast for 85mb T and winds (knots)- NASA GEOS5





16102500, 120 hour forecast for 85mb T and winds (knots)- NASA GEOS5

