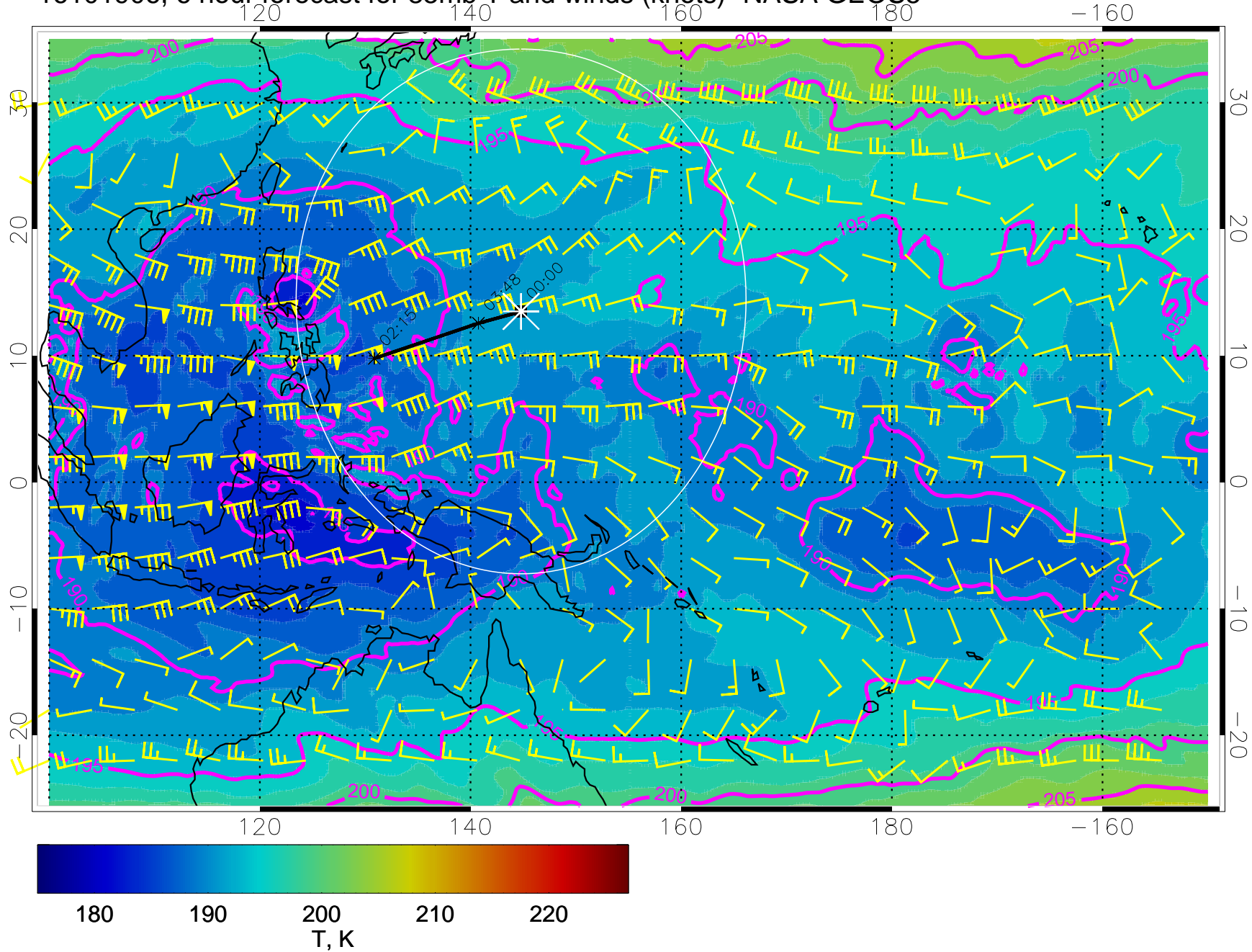
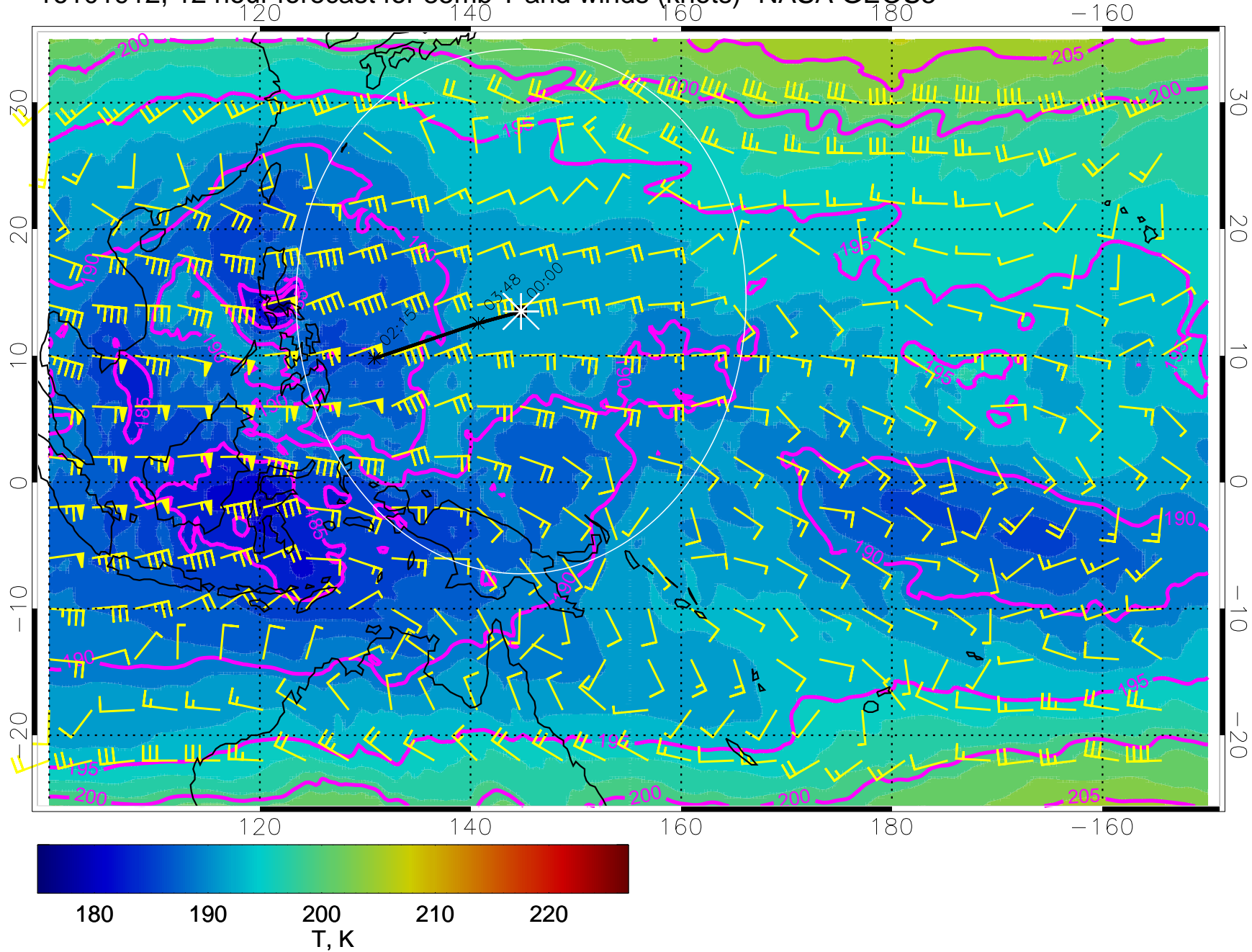


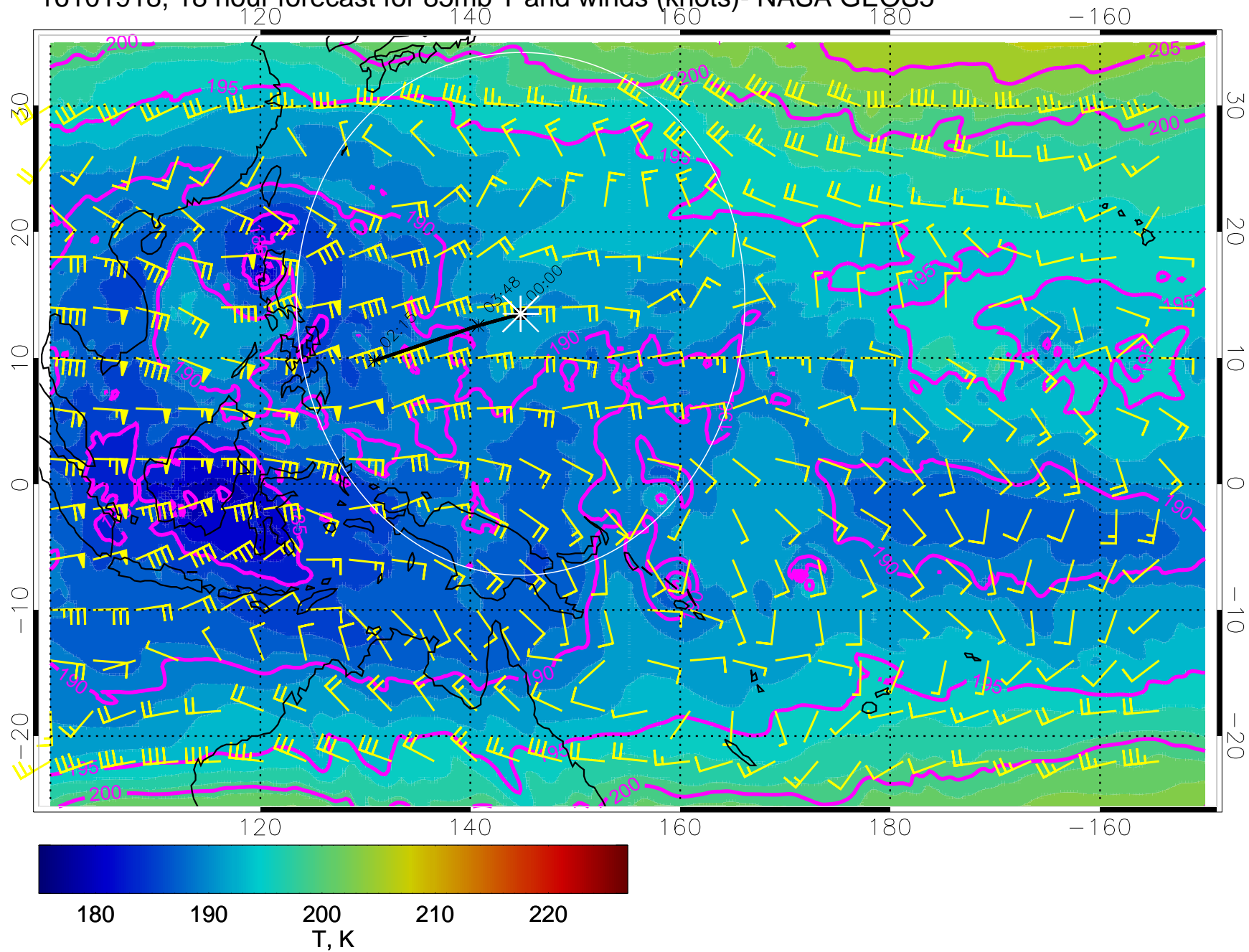
16101906, 6 hour forecast for 85mb T and winds (knots)- NASA GEOS5



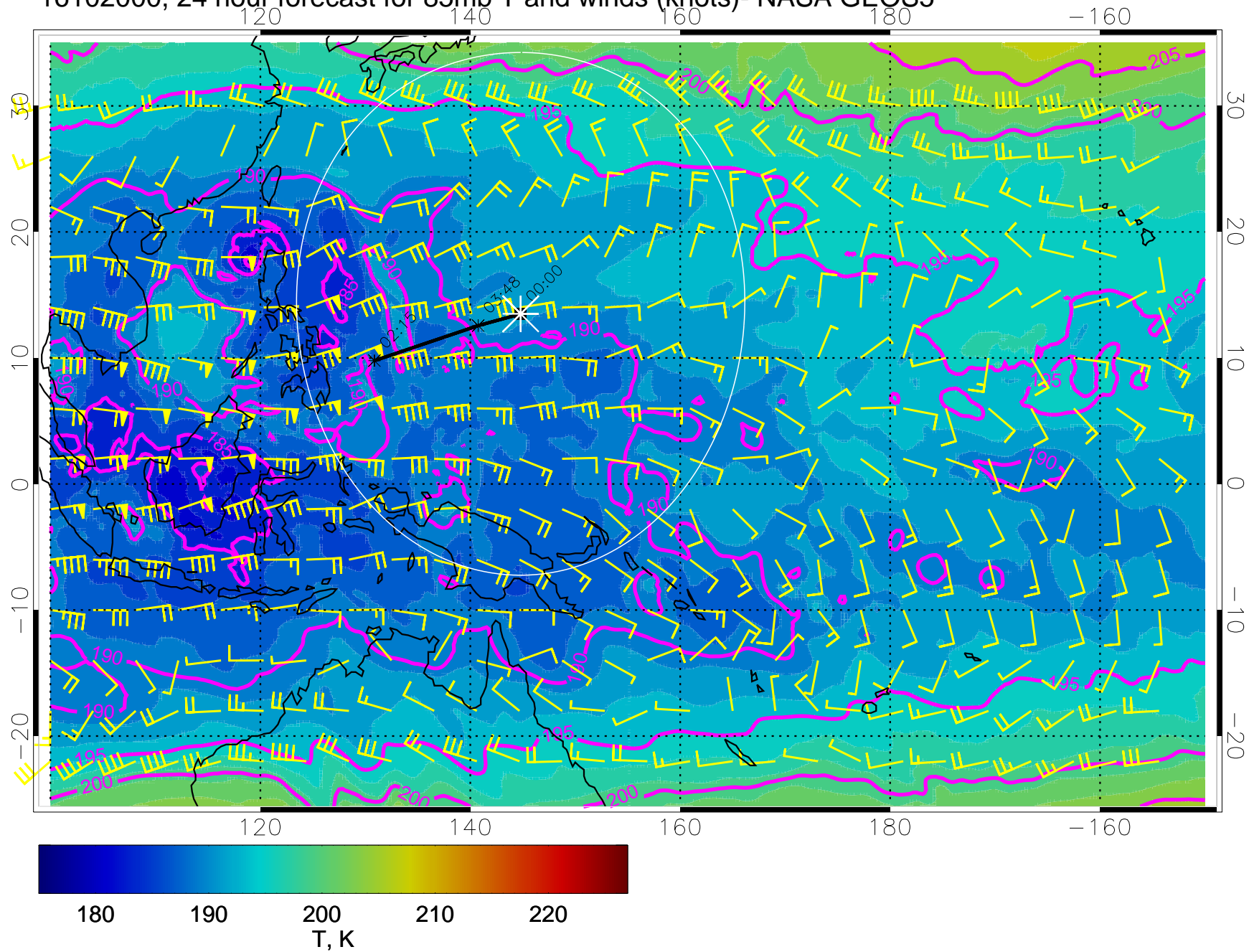
16101912, 12 hour forecast for 85mb T and winds (knots)- NASA GEOS5



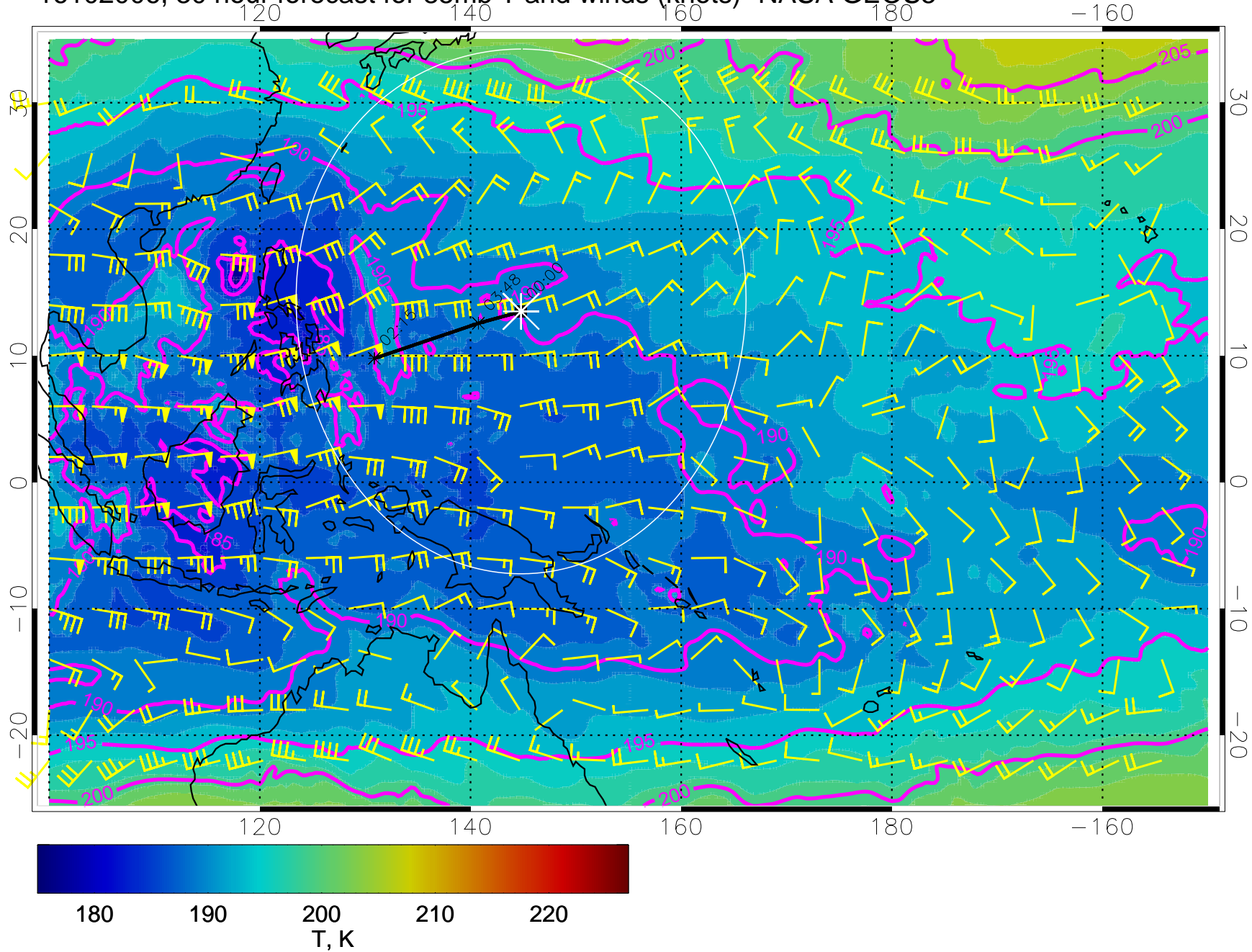
16101918, 18 hour forecast for 85mb T and winds (knots)- NASA GEOS5



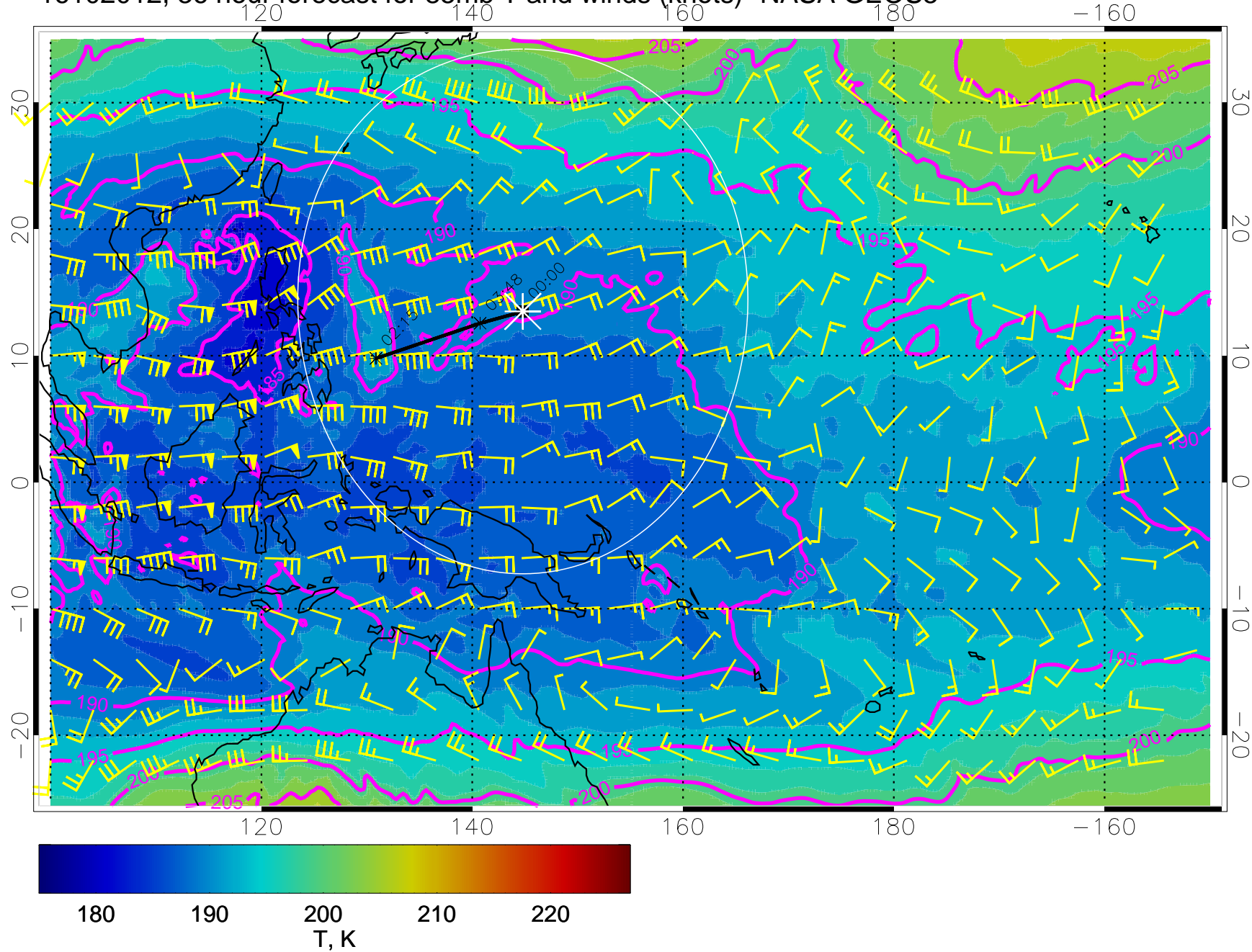
16102000, 24 hour forecast for 85mb T and winds (knots)- NASA GEOS5



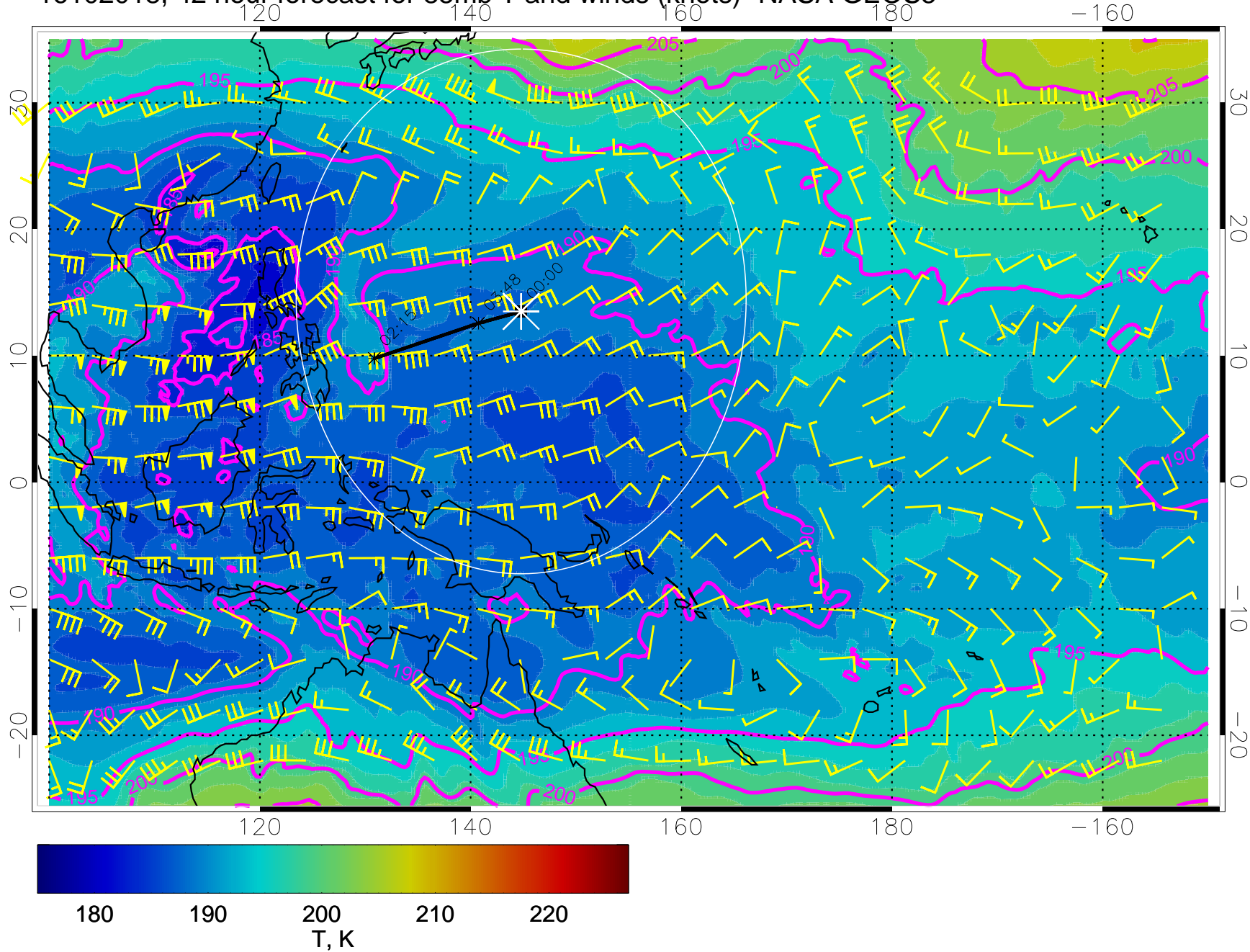
16102006, 30 hour forecast for 85mb T and winds (knots)- NASA GEOS5



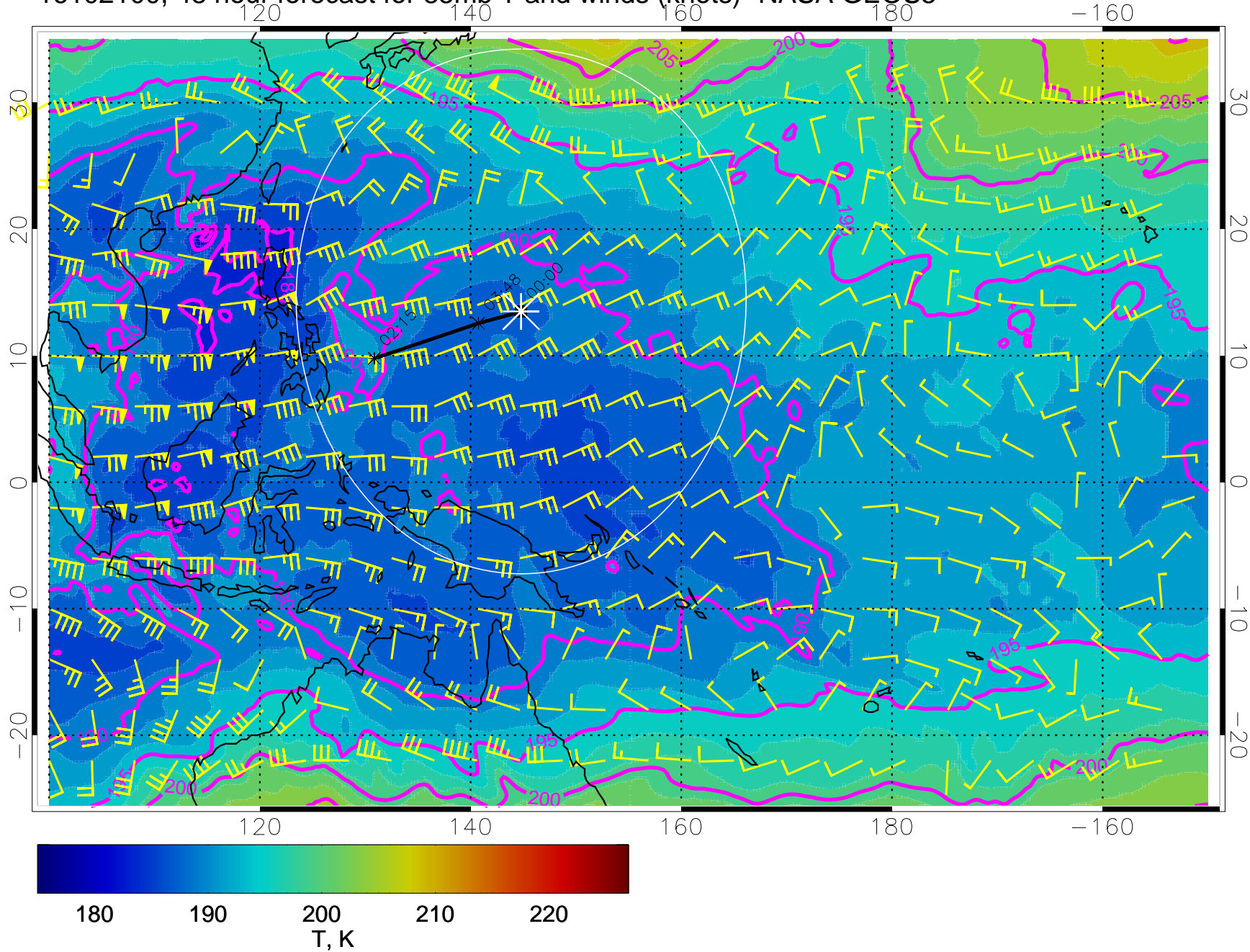
16102012, 36 hour forecast for 85mb T and winds (knots)- NASA GEOS5



16102018, 42 hour forecast for 85mb T and winds (knots)- NASA GEOS5

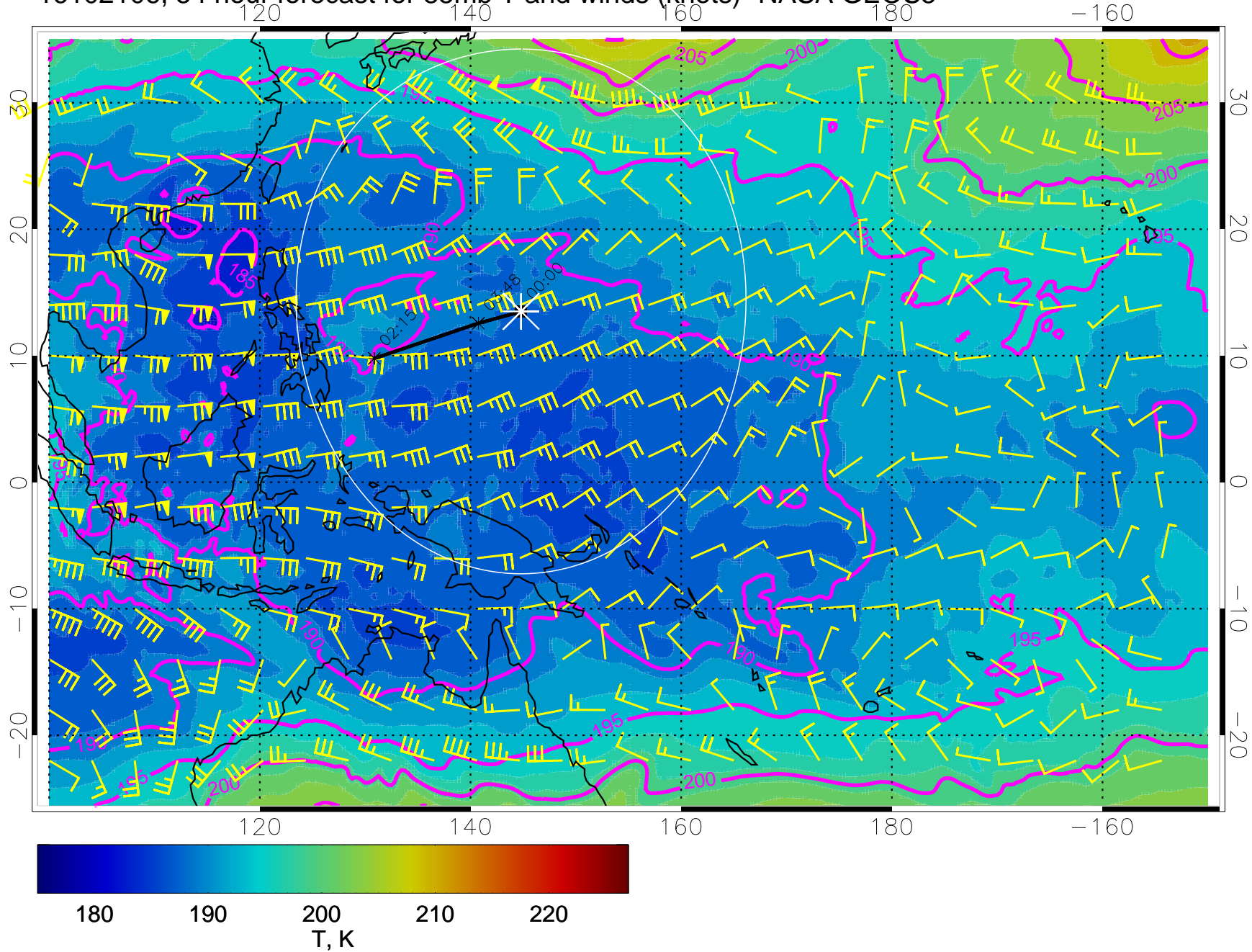


16102100, 48 hour forecast for 85mb T and winds (knots)- NASA GEOS5

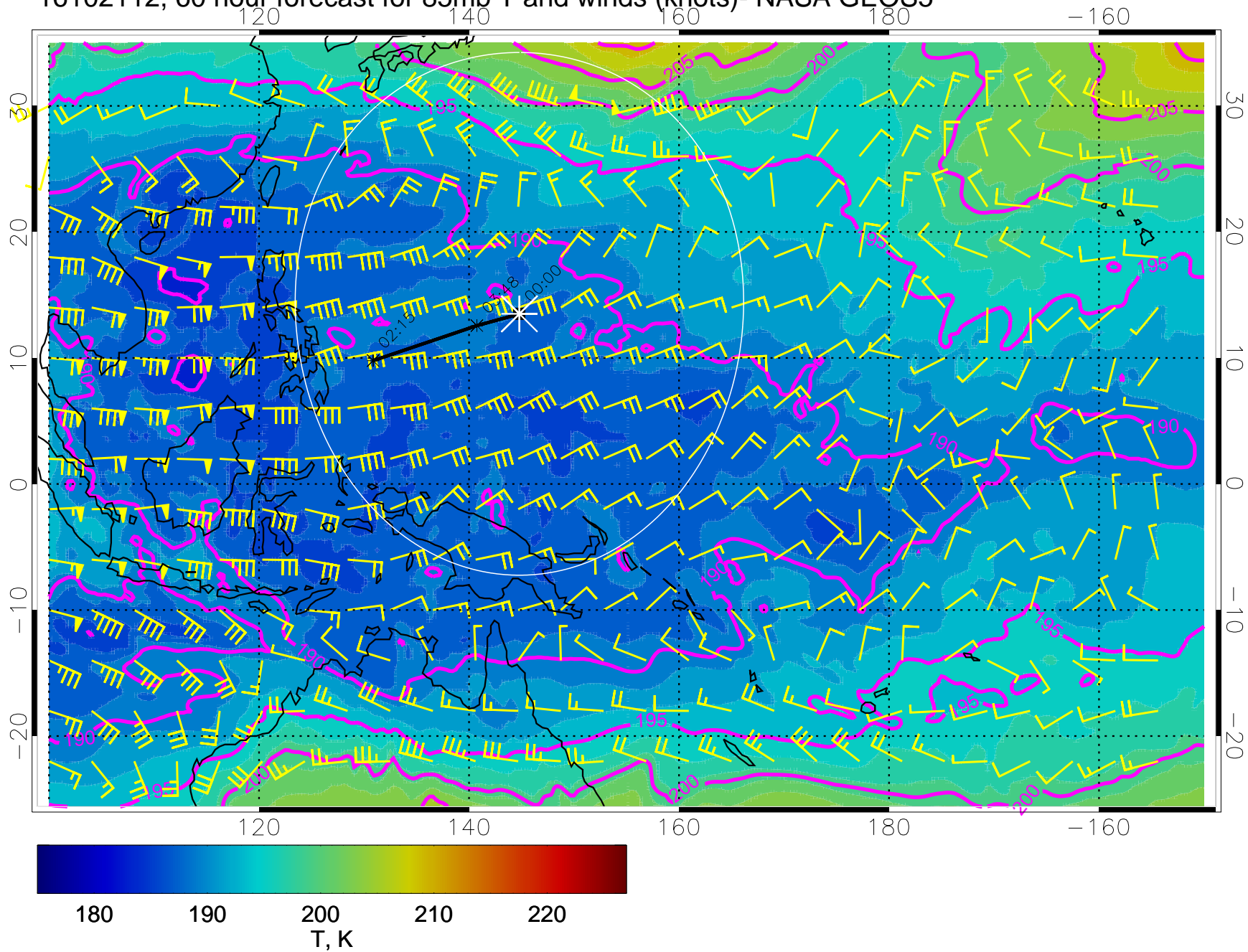




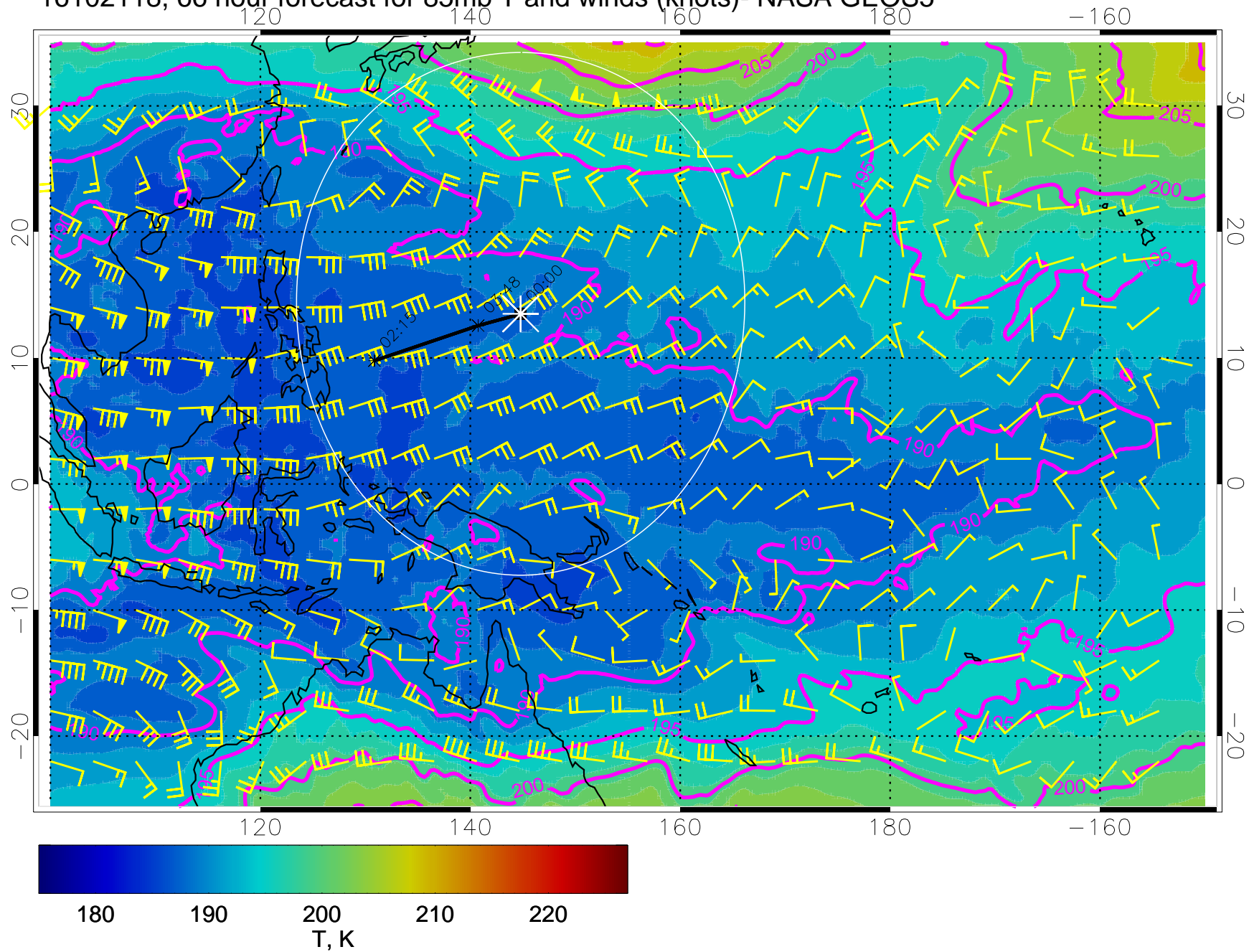
16102106, 54 hour forecast for 85mb T and winds (knots)- NASA GEOS5



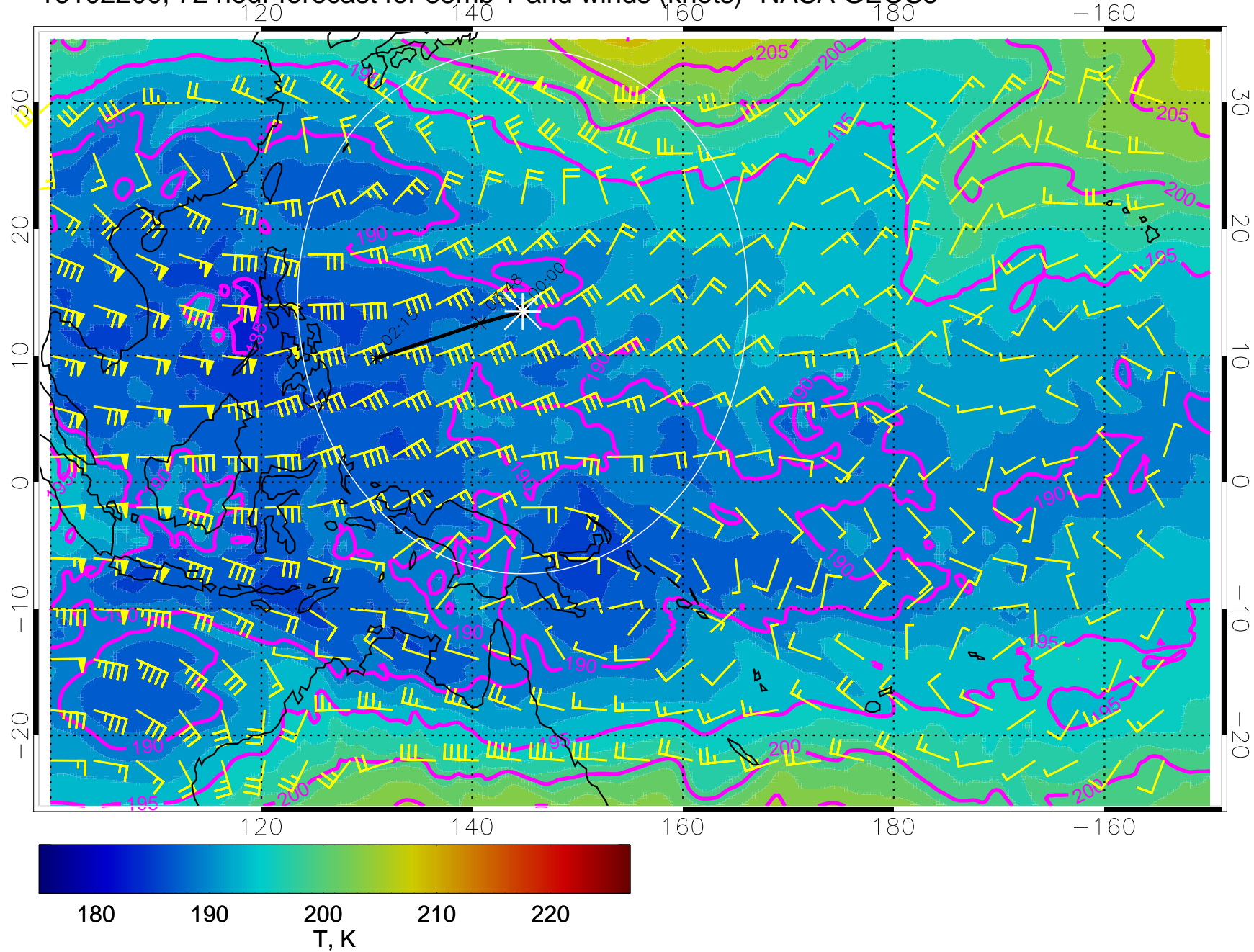
16102112, 60 hour forecast for 85mb T and winds (knots)- NASA GEOS5



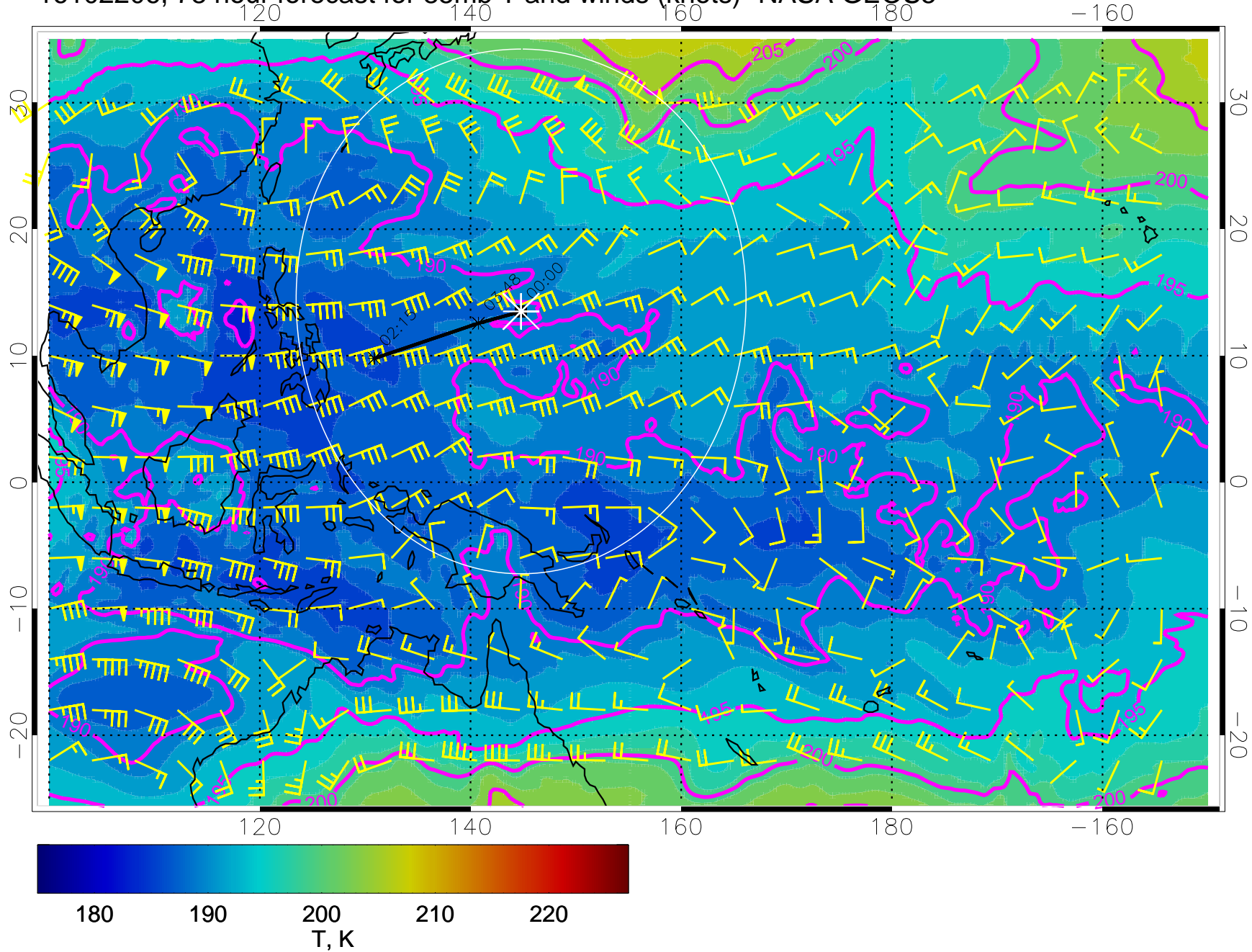
16102118, 66 hour forecast for 85mb T and winds (knots)- NASA GEOS5



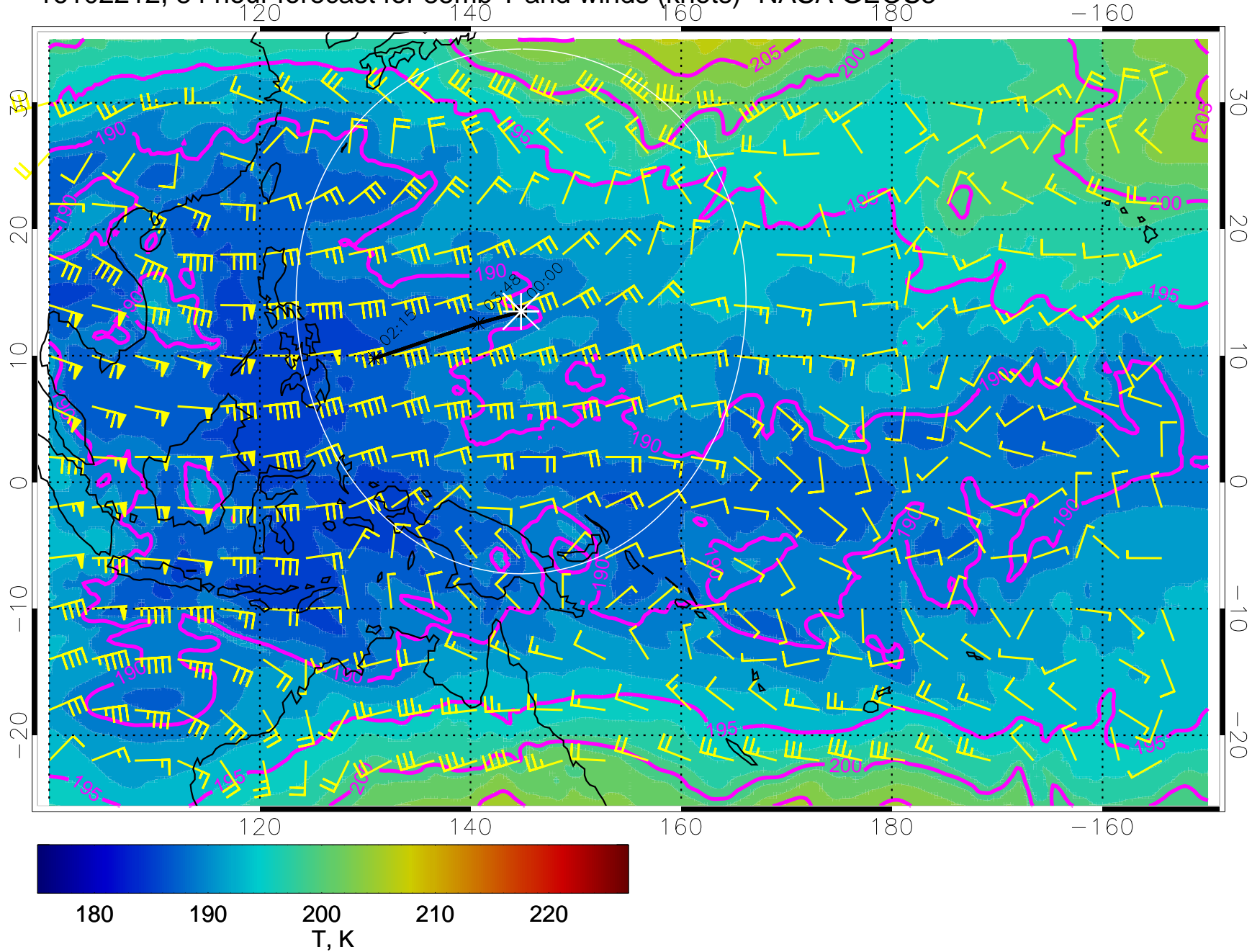
16102200, 72 hour forecast for 85mb T and winds (knots)- NASA GEOS5



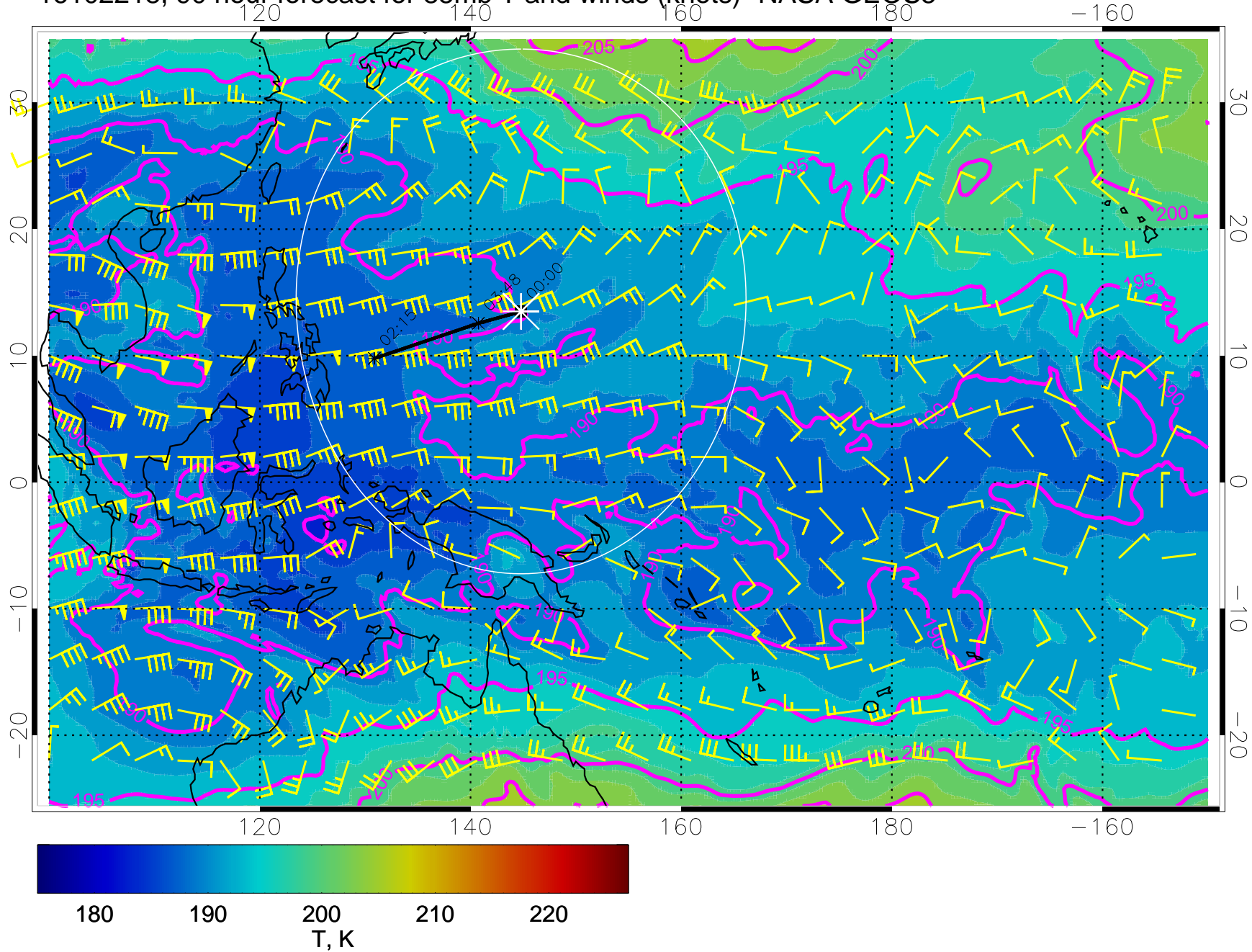
16102206, 78 hour forecast for 85mb T and winds (knots)- NASA GEOS5



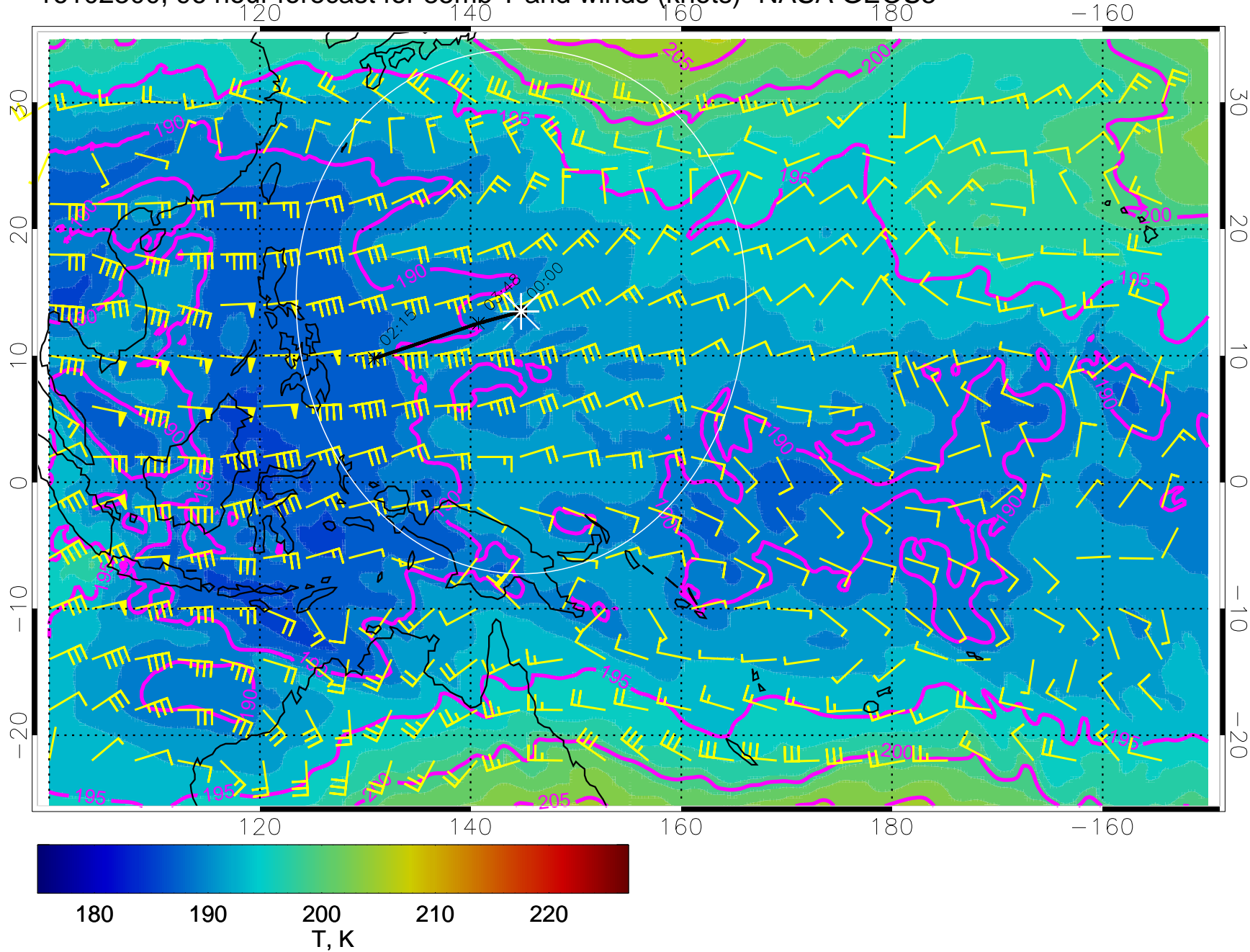
16102212, 84 hour forecast for 85mb T and winds (knots)- NASA GEOS5



16102218, 90 hour forecast for 85mb T and winds (knots)- NASA GEOS5

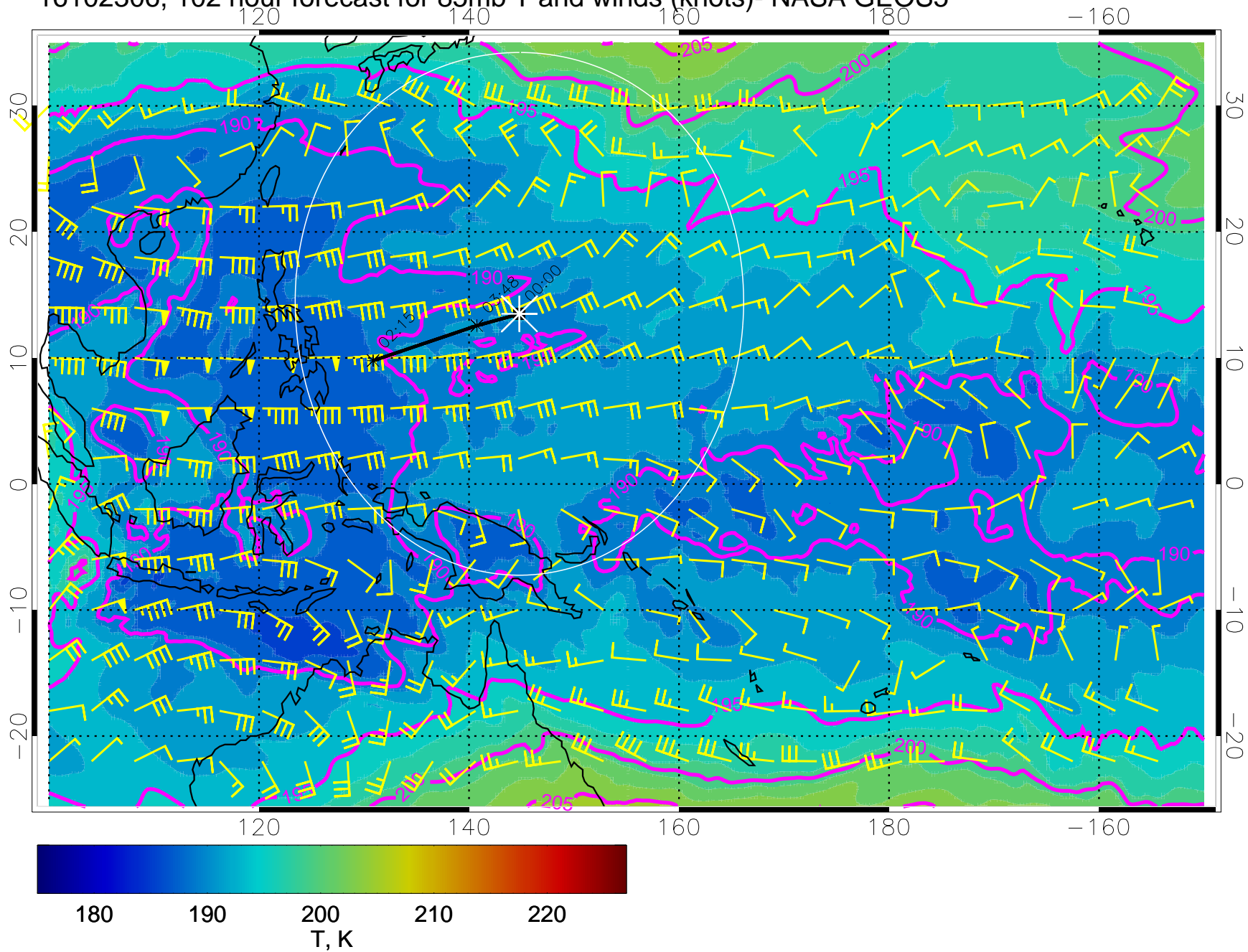


16102300, 96 hour forecast for 85mb T and winds (knots)- NASA GEOS5

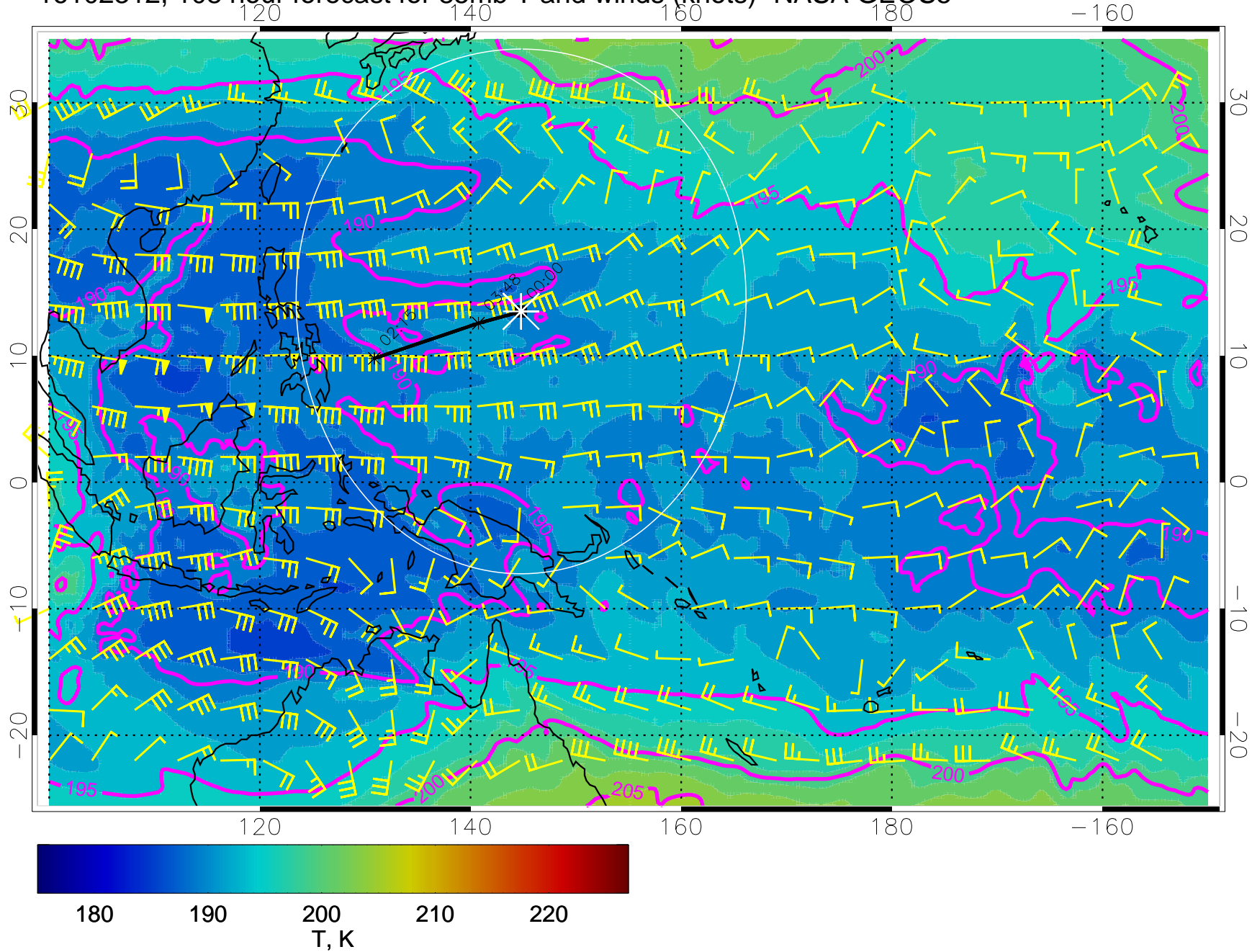




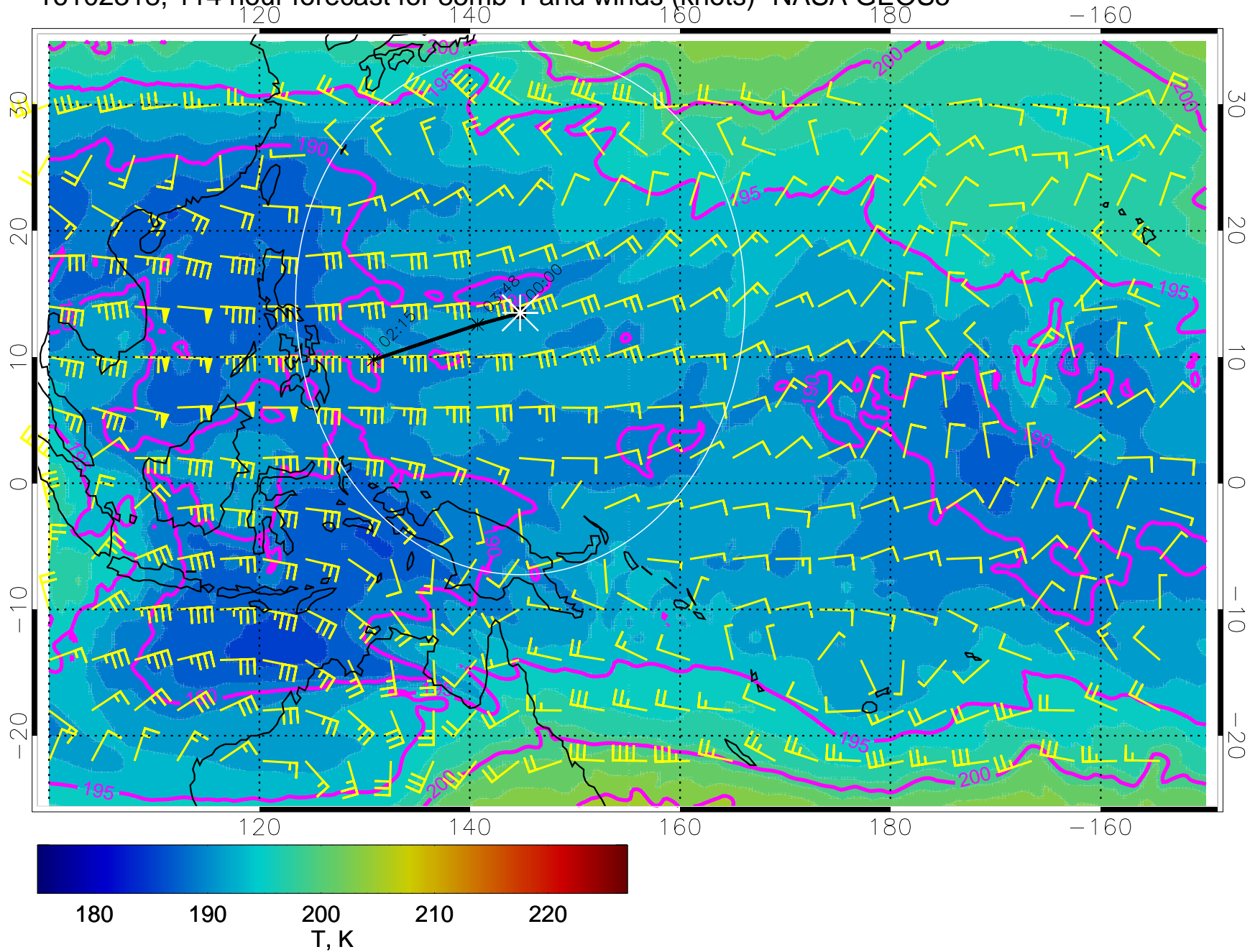
16102306, 102 hour forecast for 85mb T and winds (knots)- NASA GEOS5



16102312, 108 hour forecast for 85mb T and winds (knots)- NASA GEOS5



16102318, 114 hour forecast for 85mb T and winds (knots)- NASA GEOS5



16102400, 120 hour forecast for 85mb T and winds (knots)- NASA GEOS5

