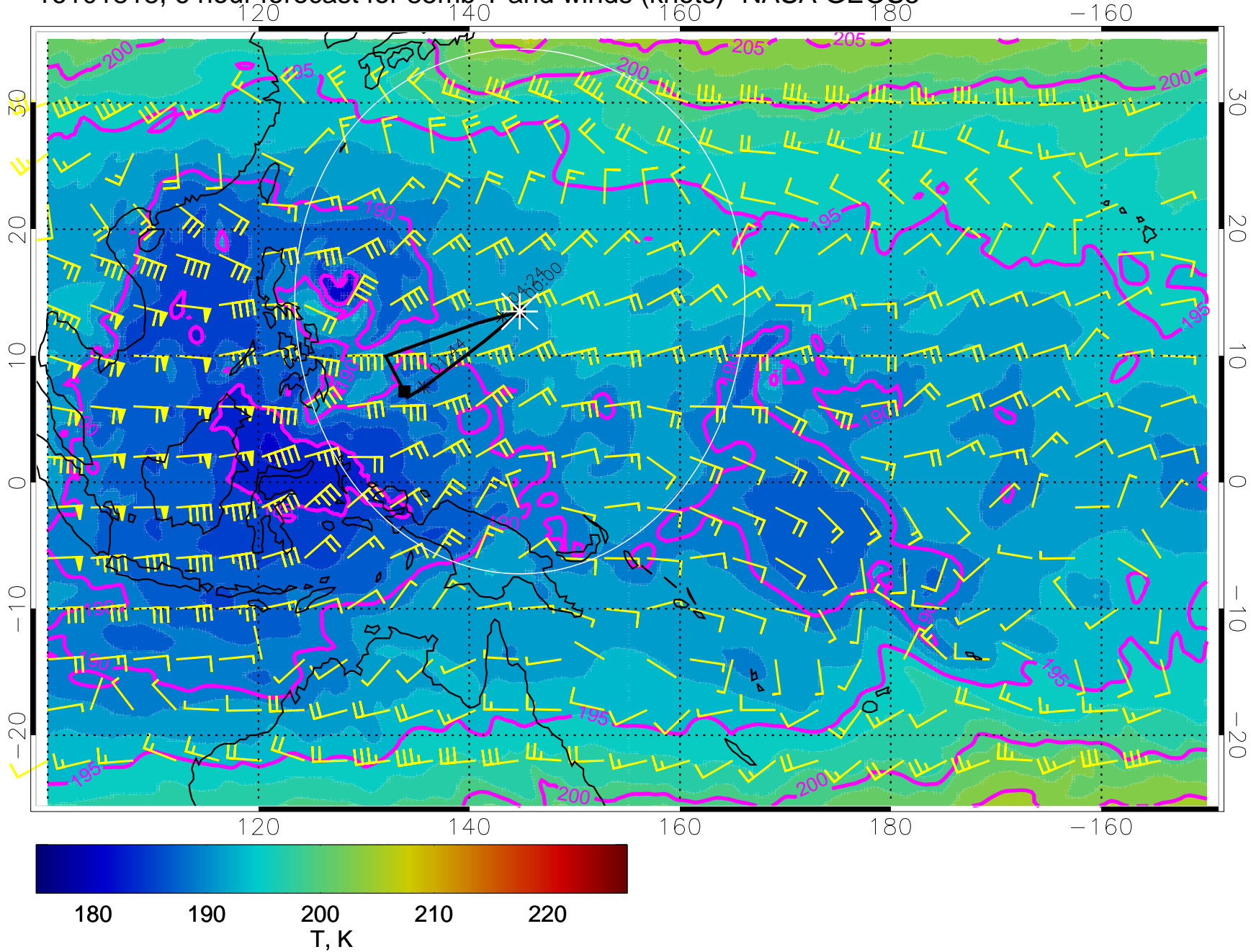
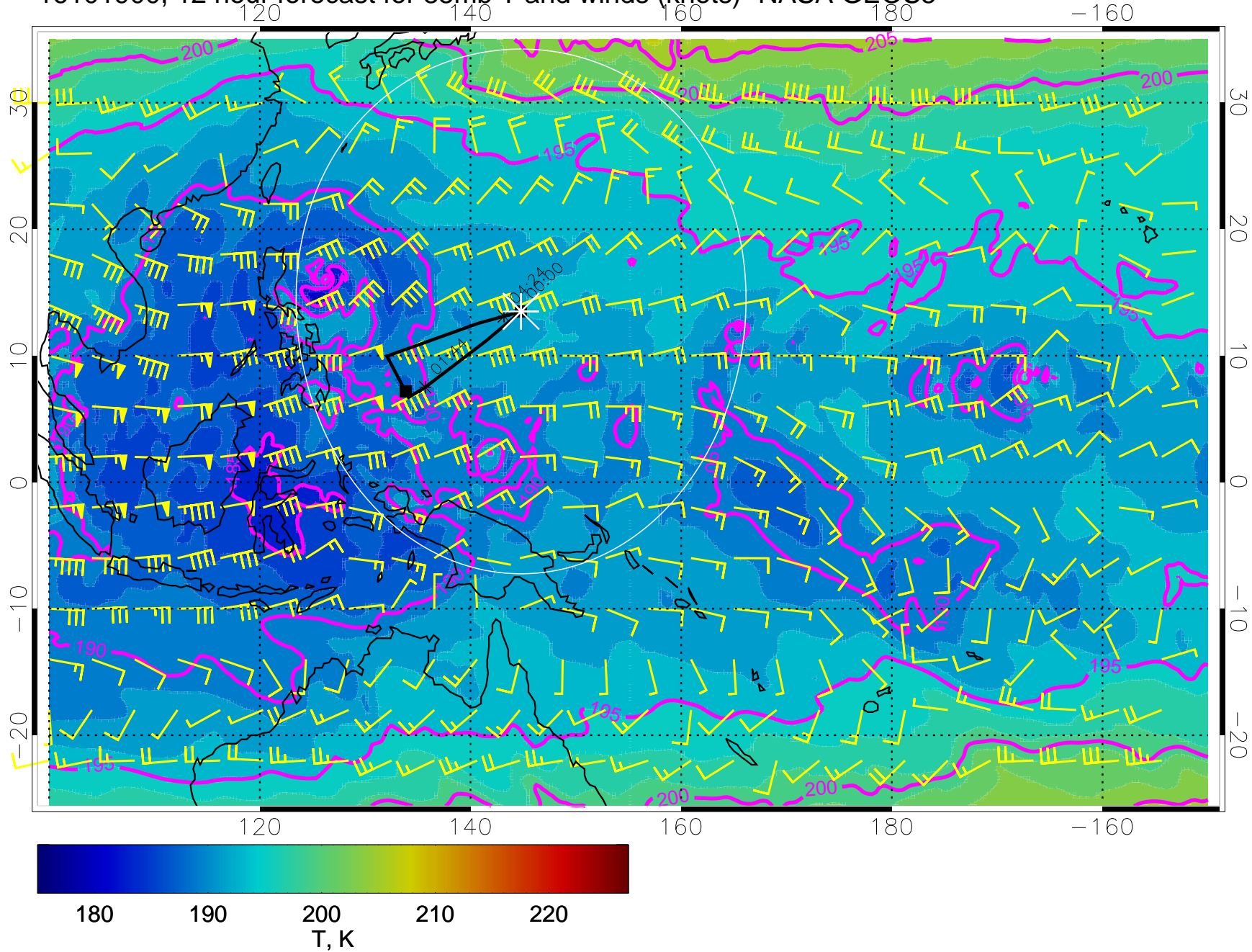


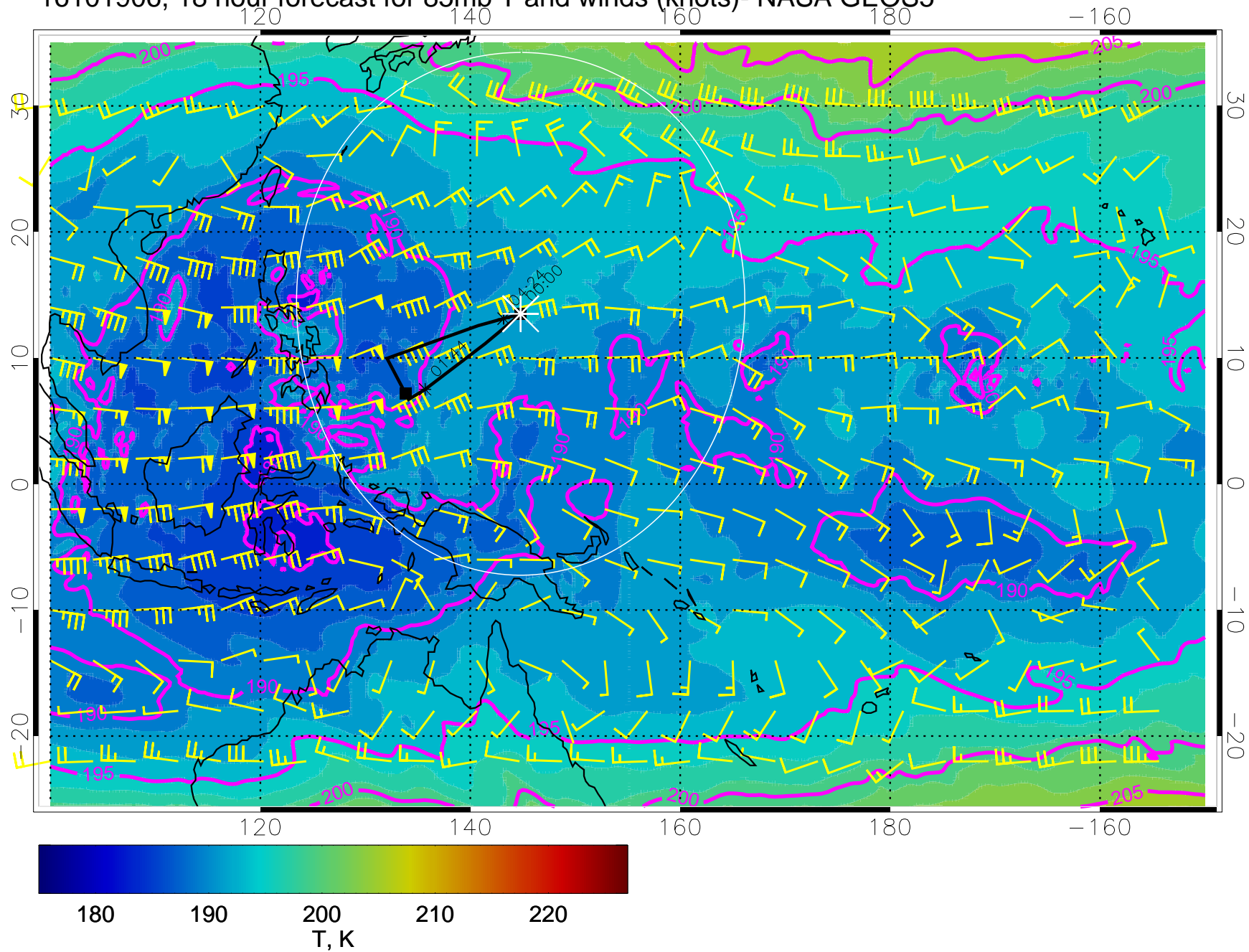
16101818, 6 hour forecast for 85mb T and winds (knots)- NASA GEOS5



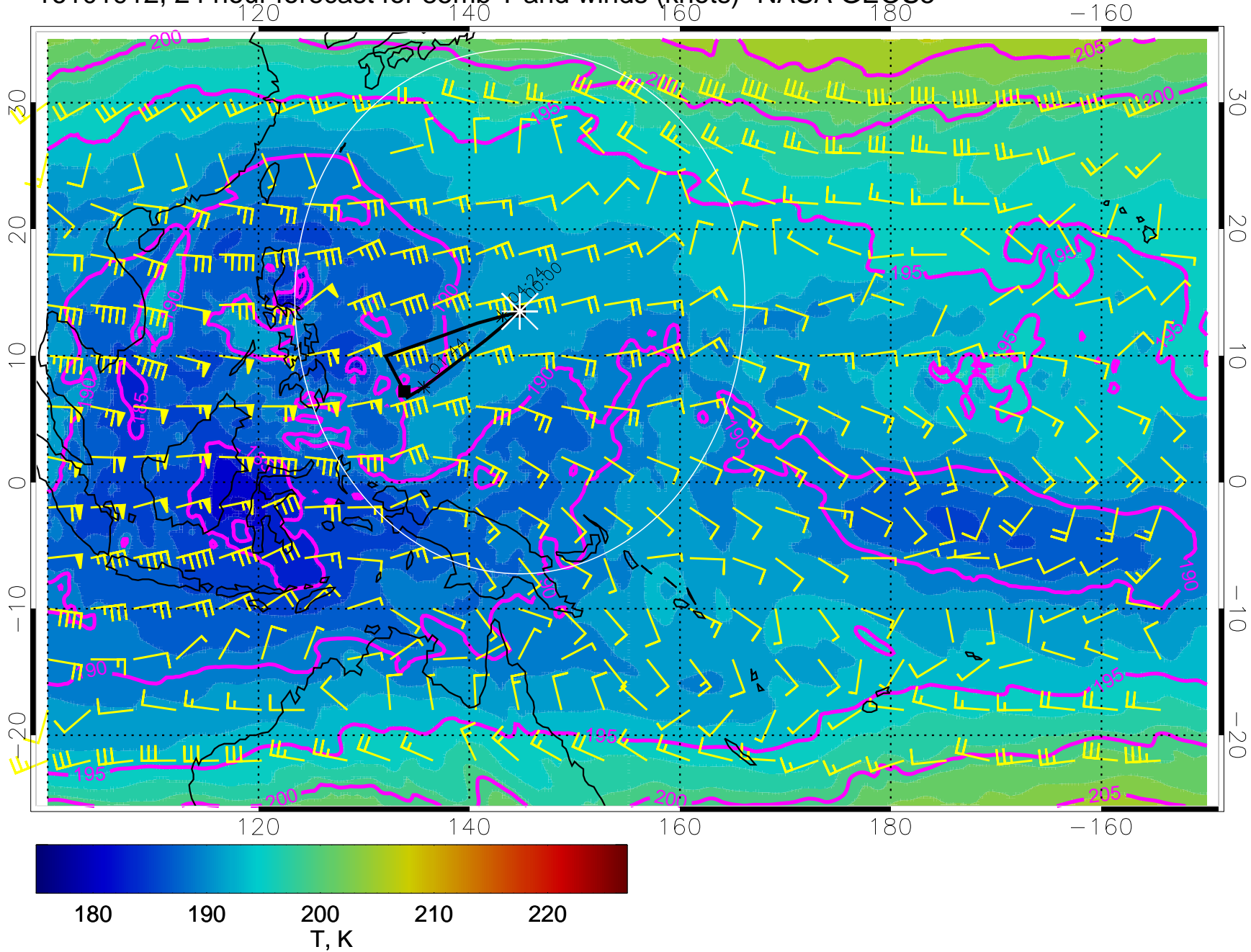
16101900, 12 hour forecast for 85mb T and winds (knots)- NASA GEOS5



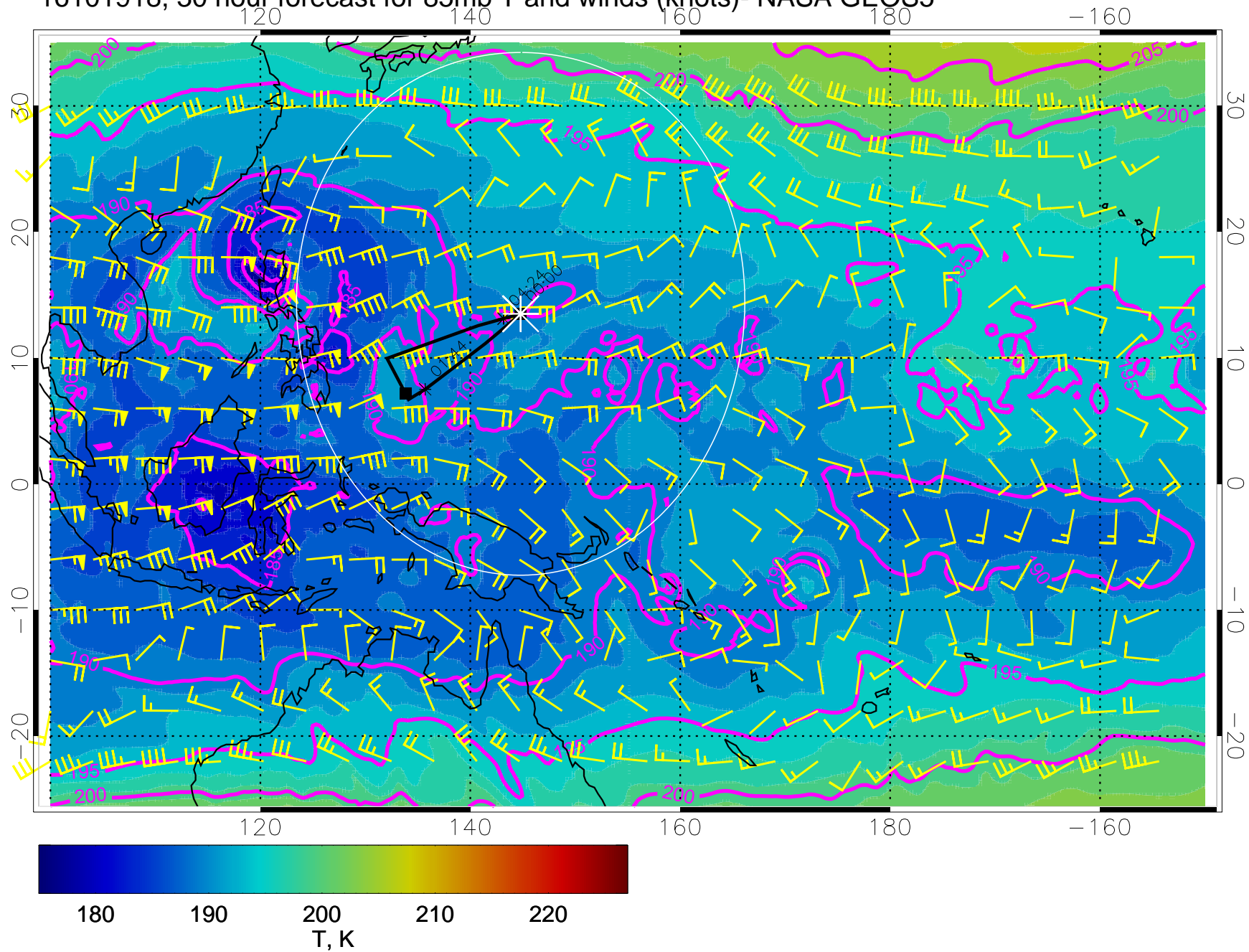
16101906, 18 hour forecast for 85mb T and winds (knots)- NASA GEOS5



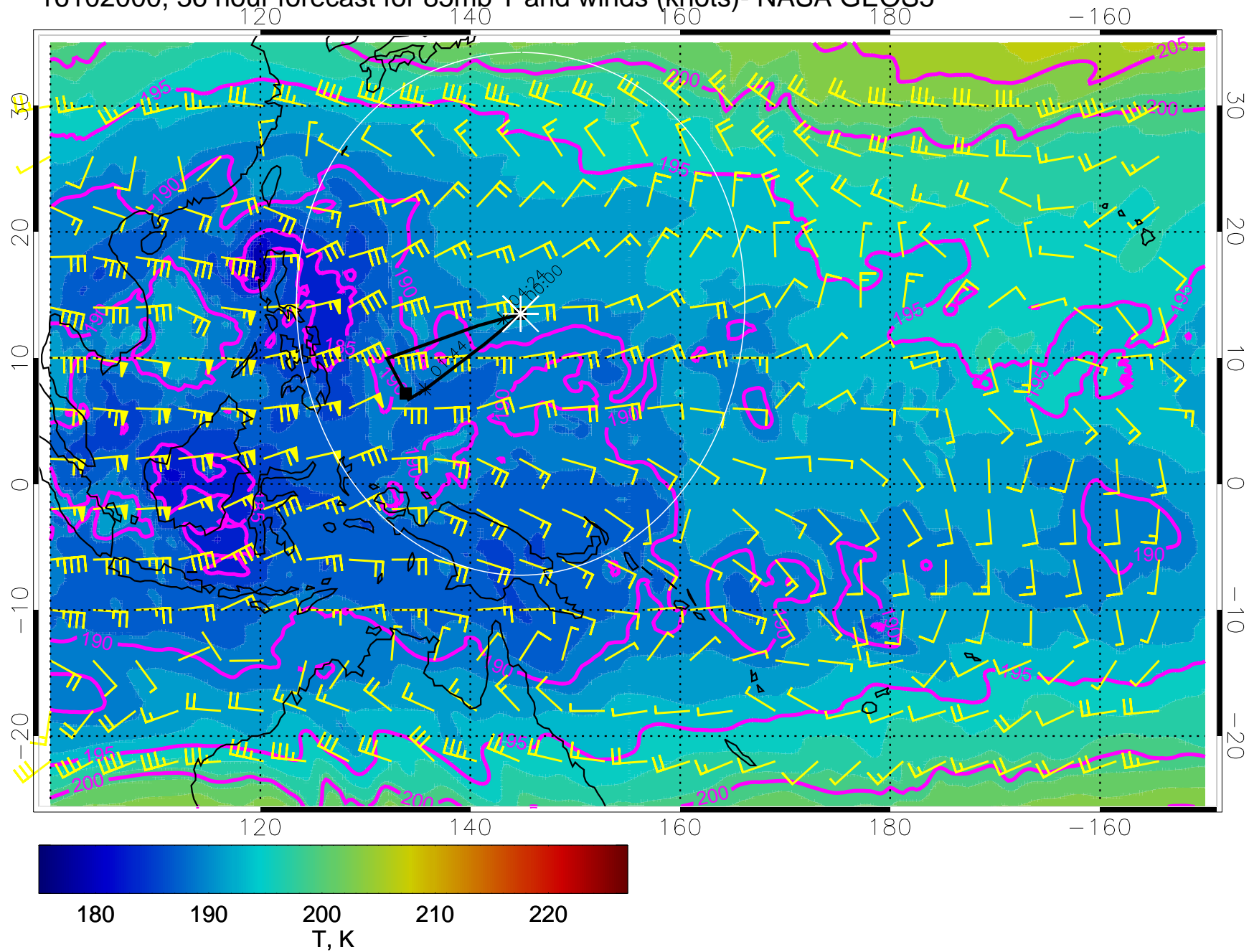
16101912, 24 hour forecast for 85mb T and winds (knots)- NASA GEOS5



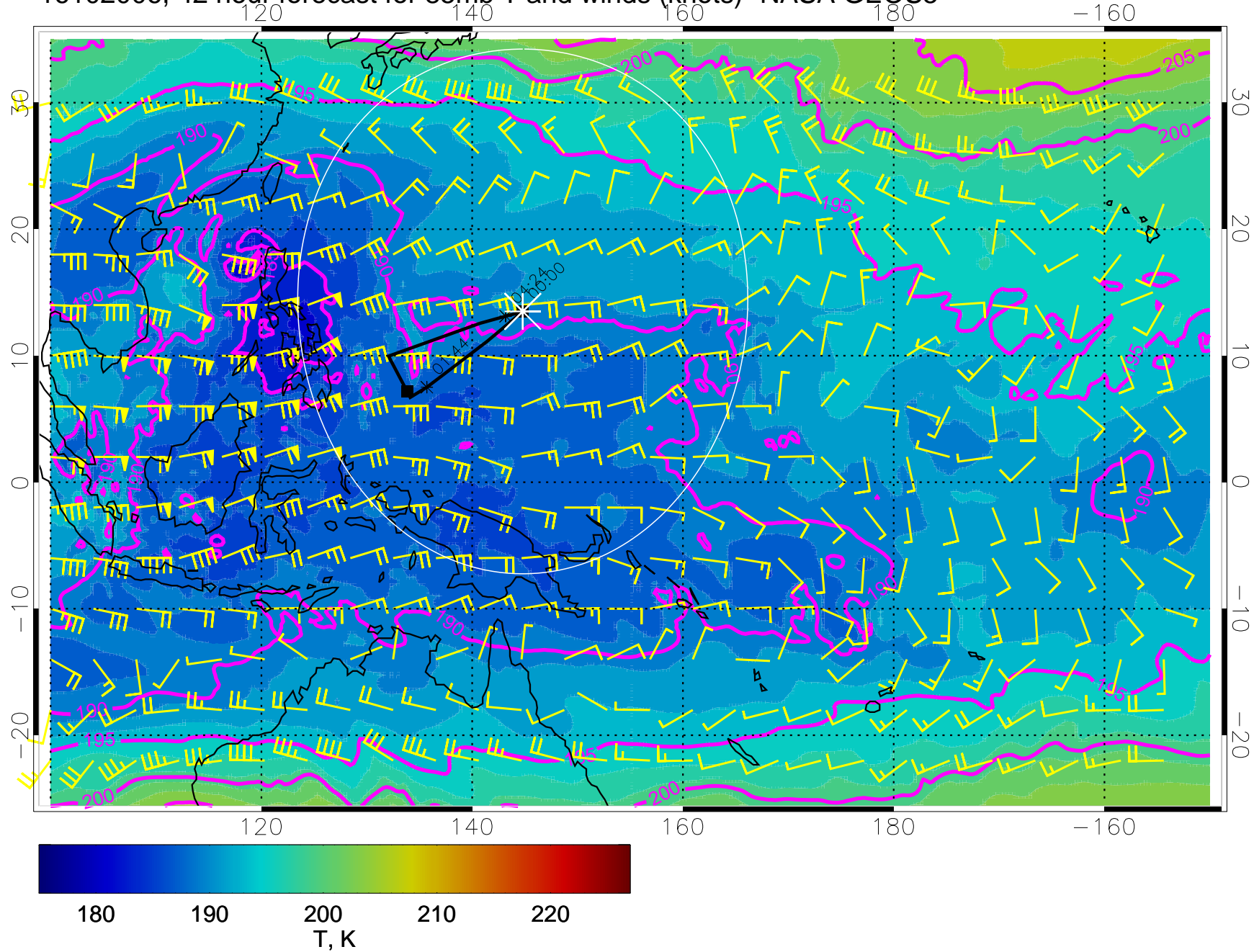
16101918, 30 hour forecast for 85mb T and winds (knots)- NASA GEOS5



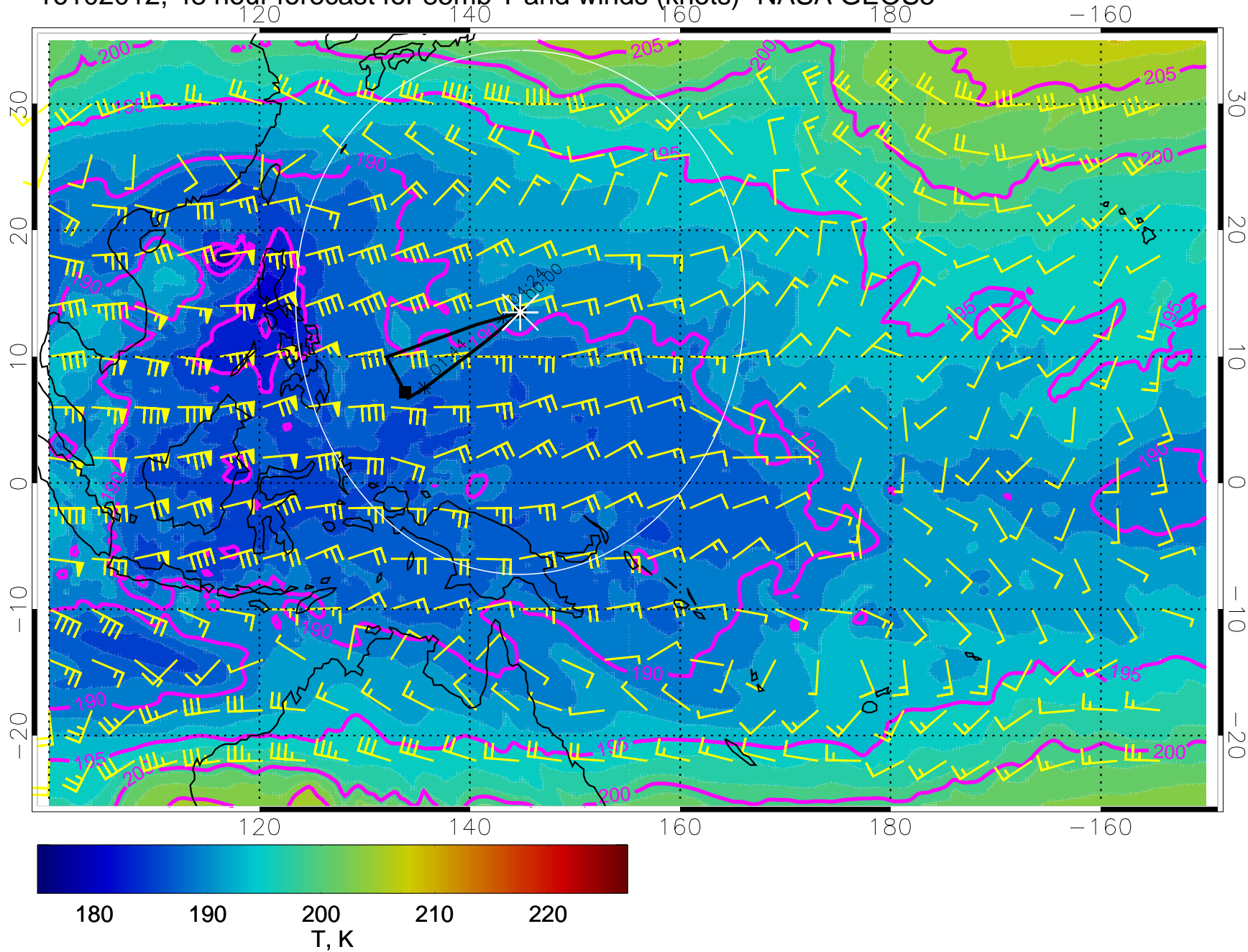
16102000, 36 hour forecast for 85mb T and winds (knots)- NASA GEOS5



16102006, 42 hour forecast for 85mb T and winds (knots)- NASA GEOS5

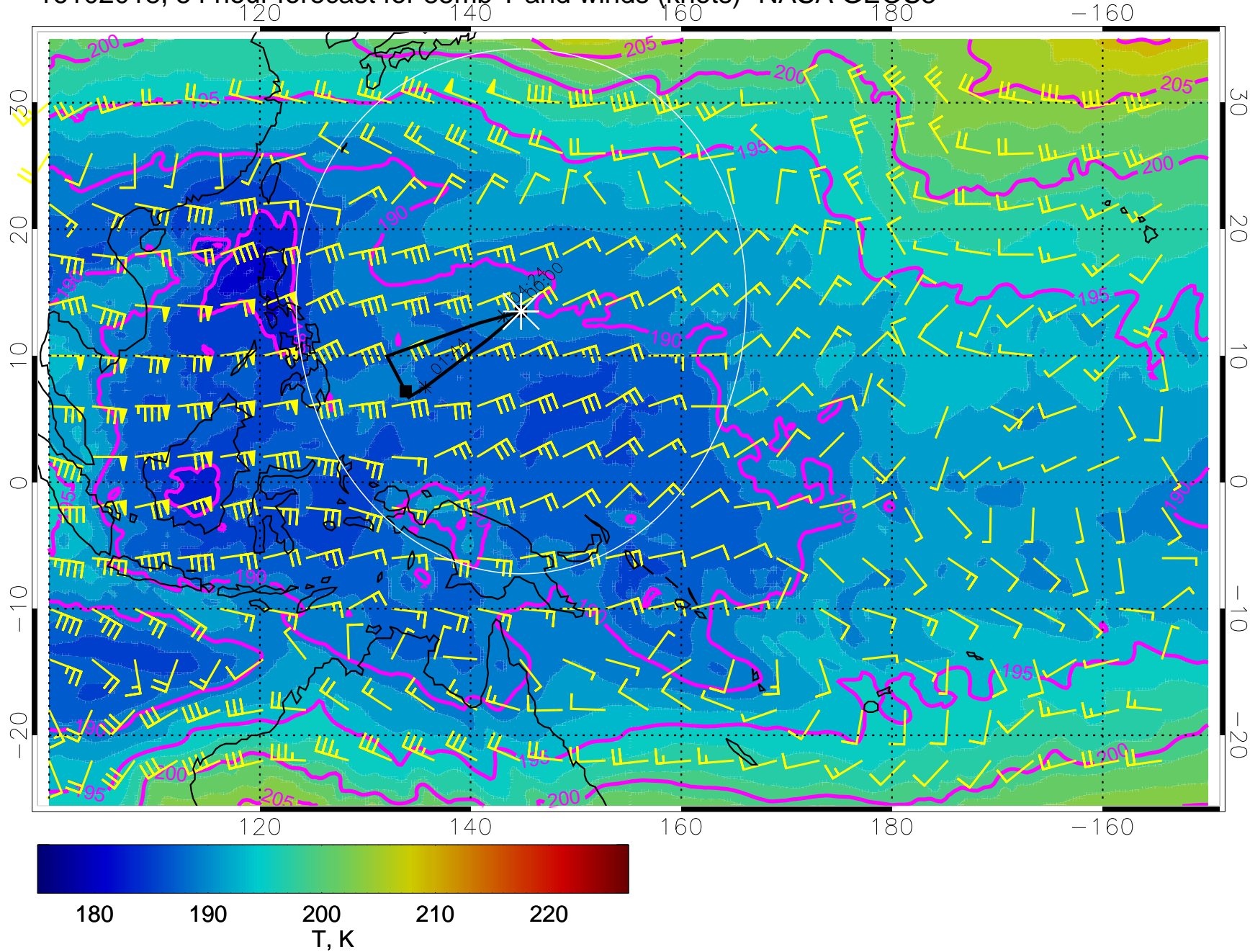


16102012, 48 hour forecast for 85mb T and winds (knots)- NASA GEOS5

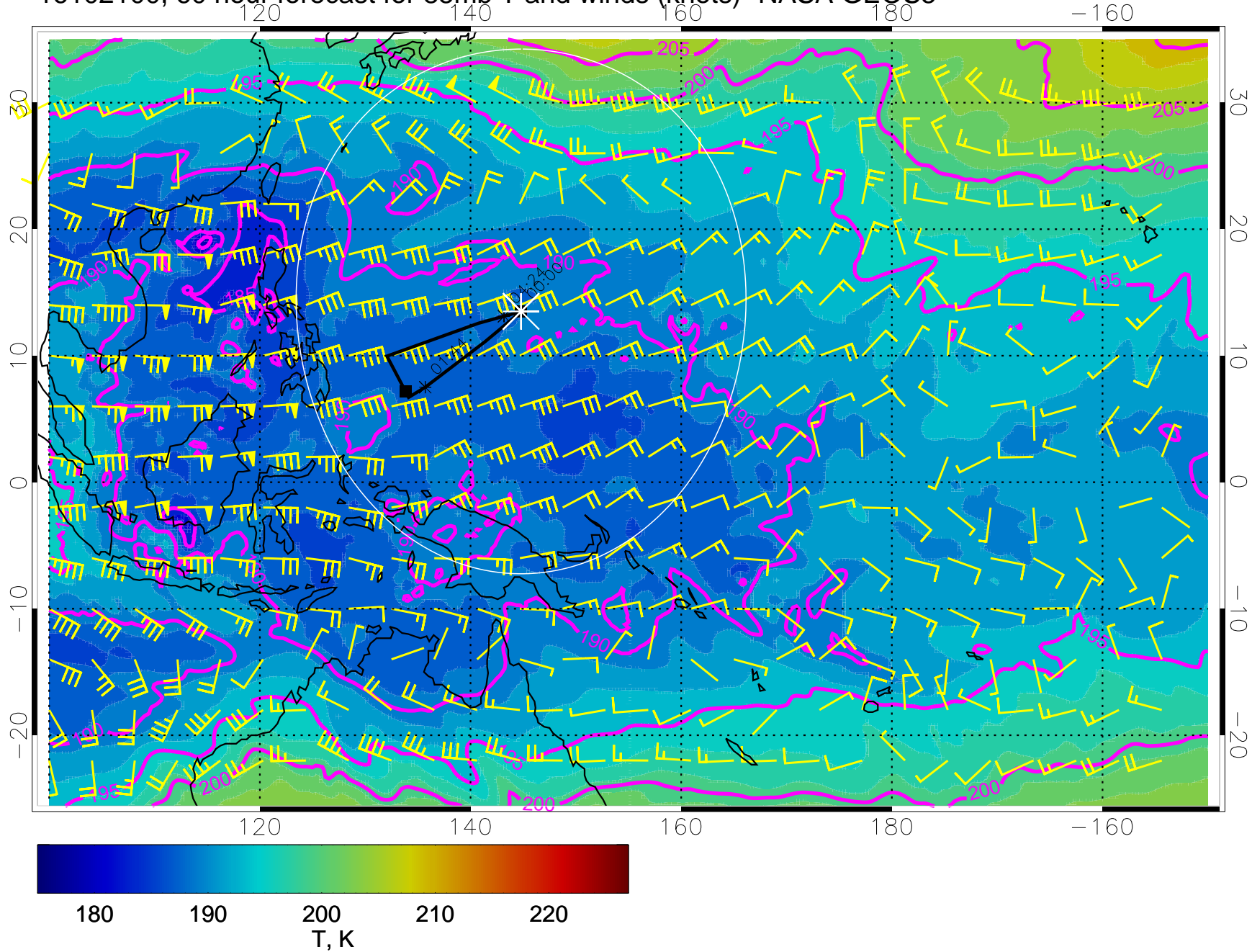




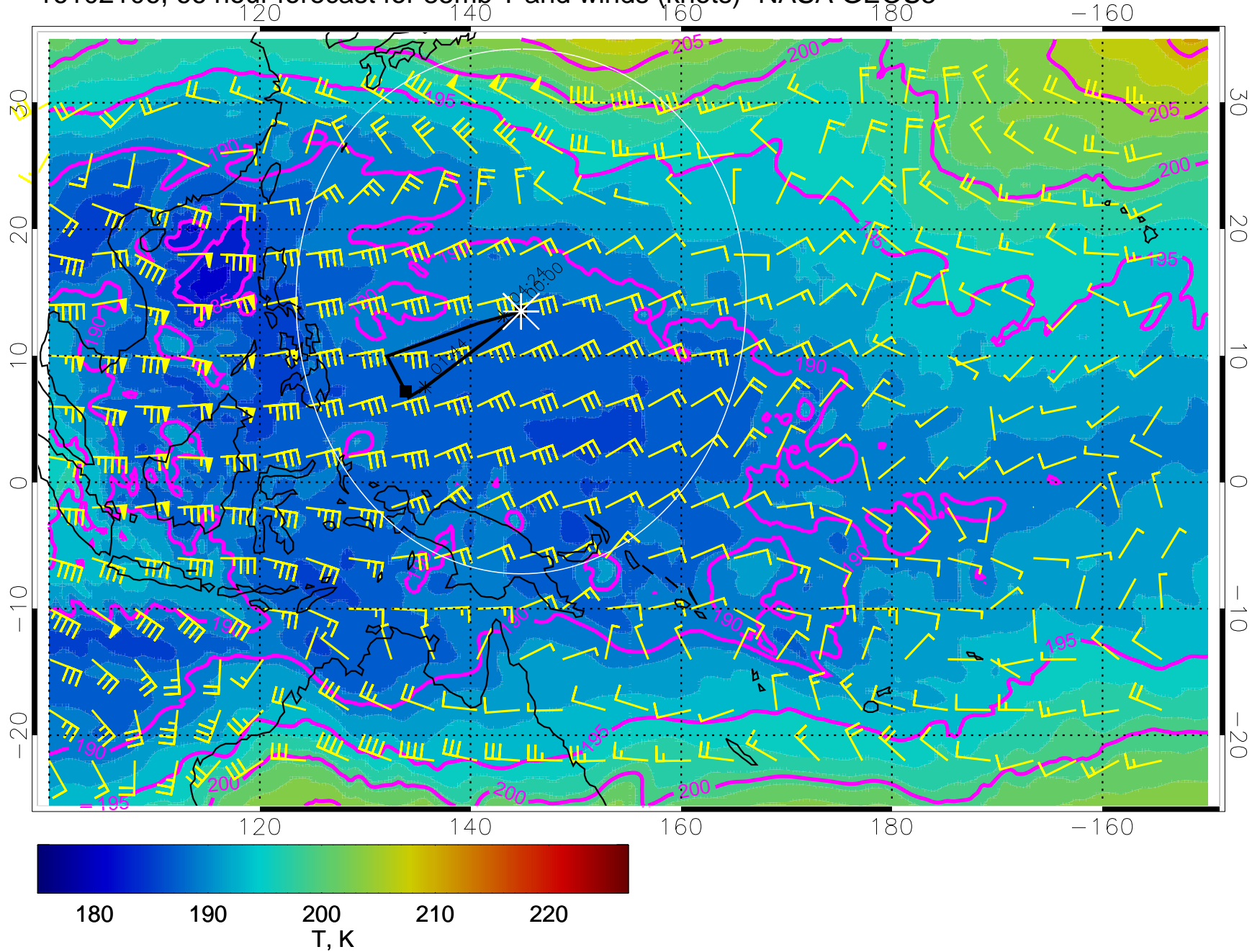
16102018, 54 hour forecast for 85mb T and winds (knots)- NASA GEOS5



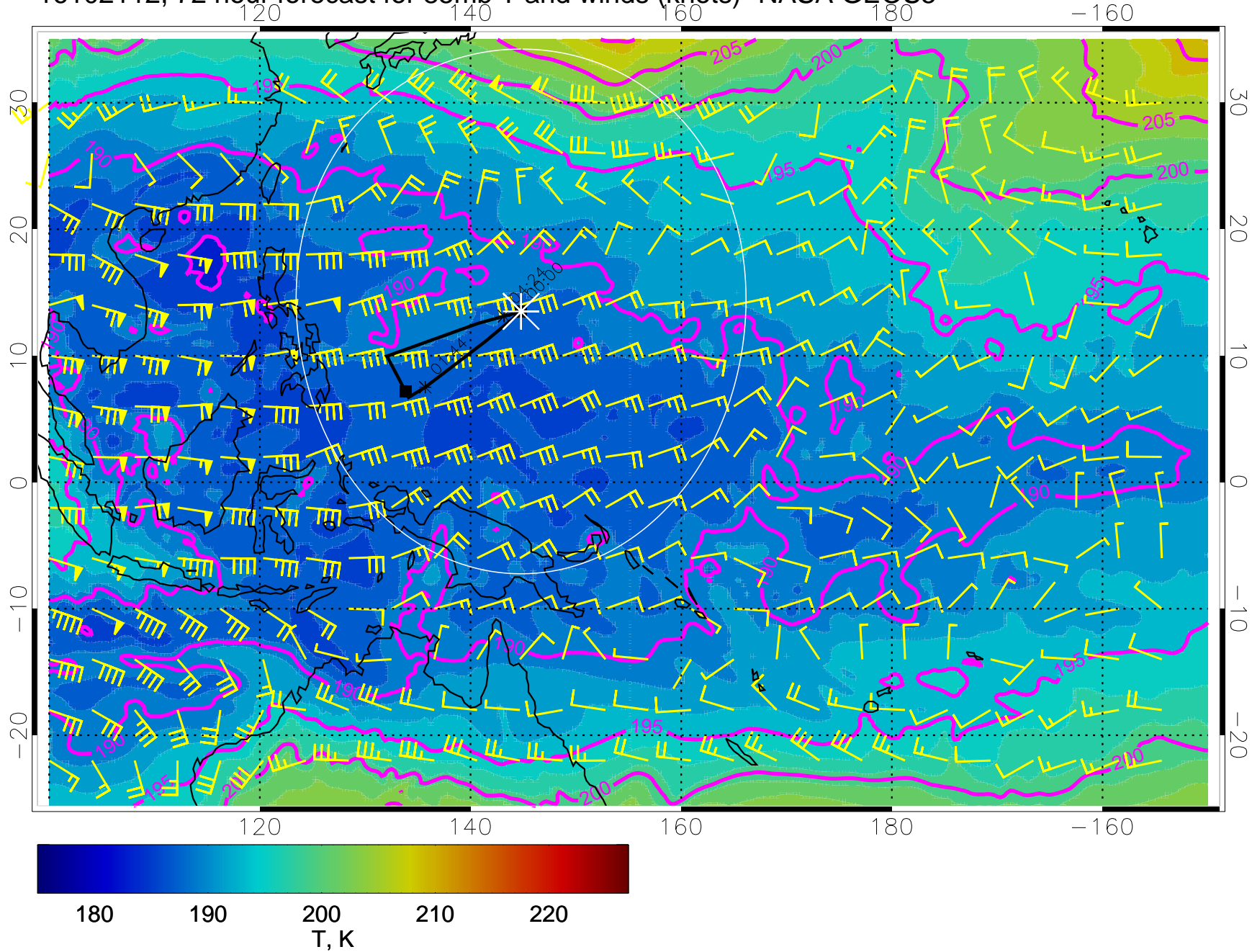
16102100, 60 hour forecast for 85mb T and winds (knots)- NASA GEOS5



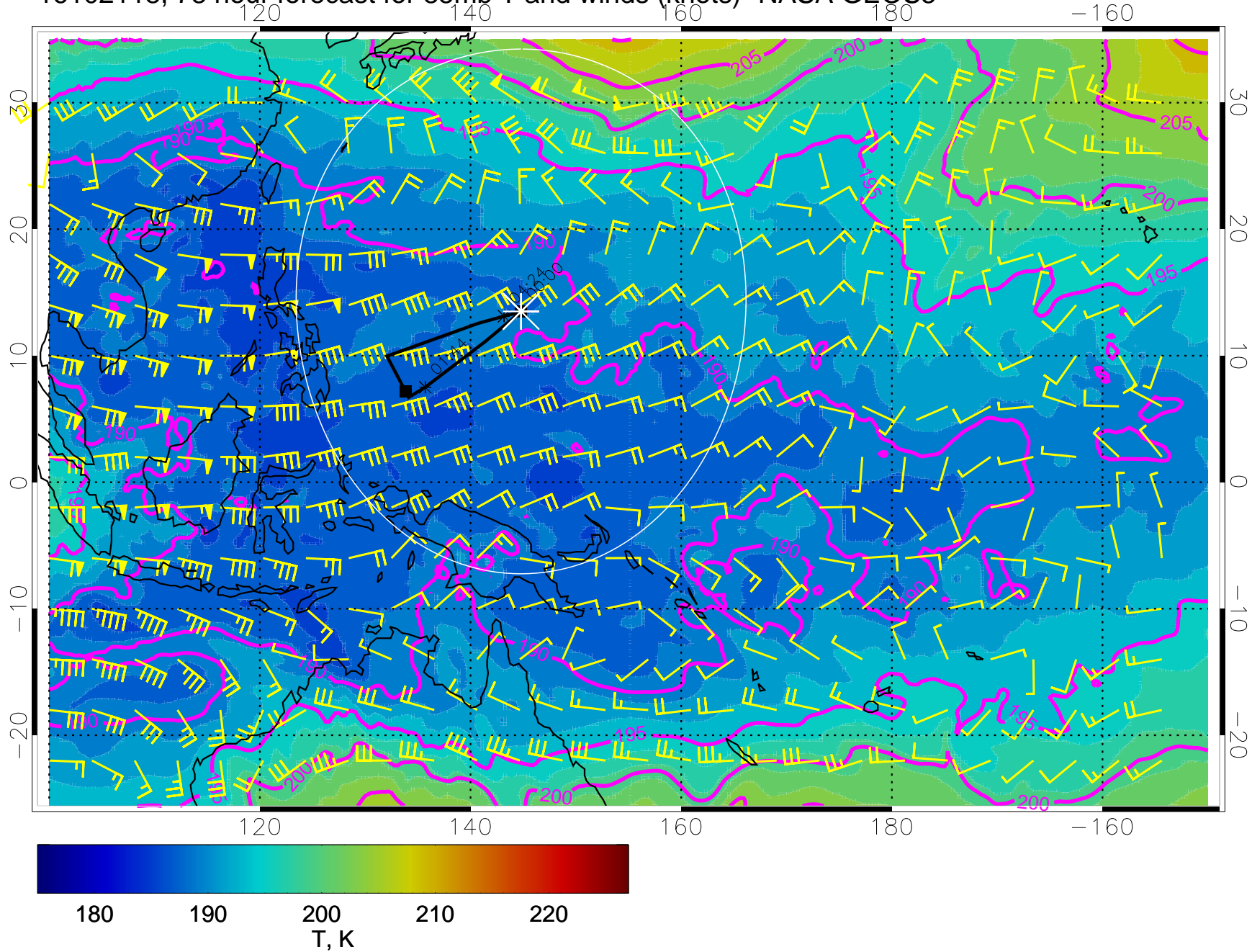
16102106, 66 hour forecast for 85mb T and winds (knots)- NASA GEOS5



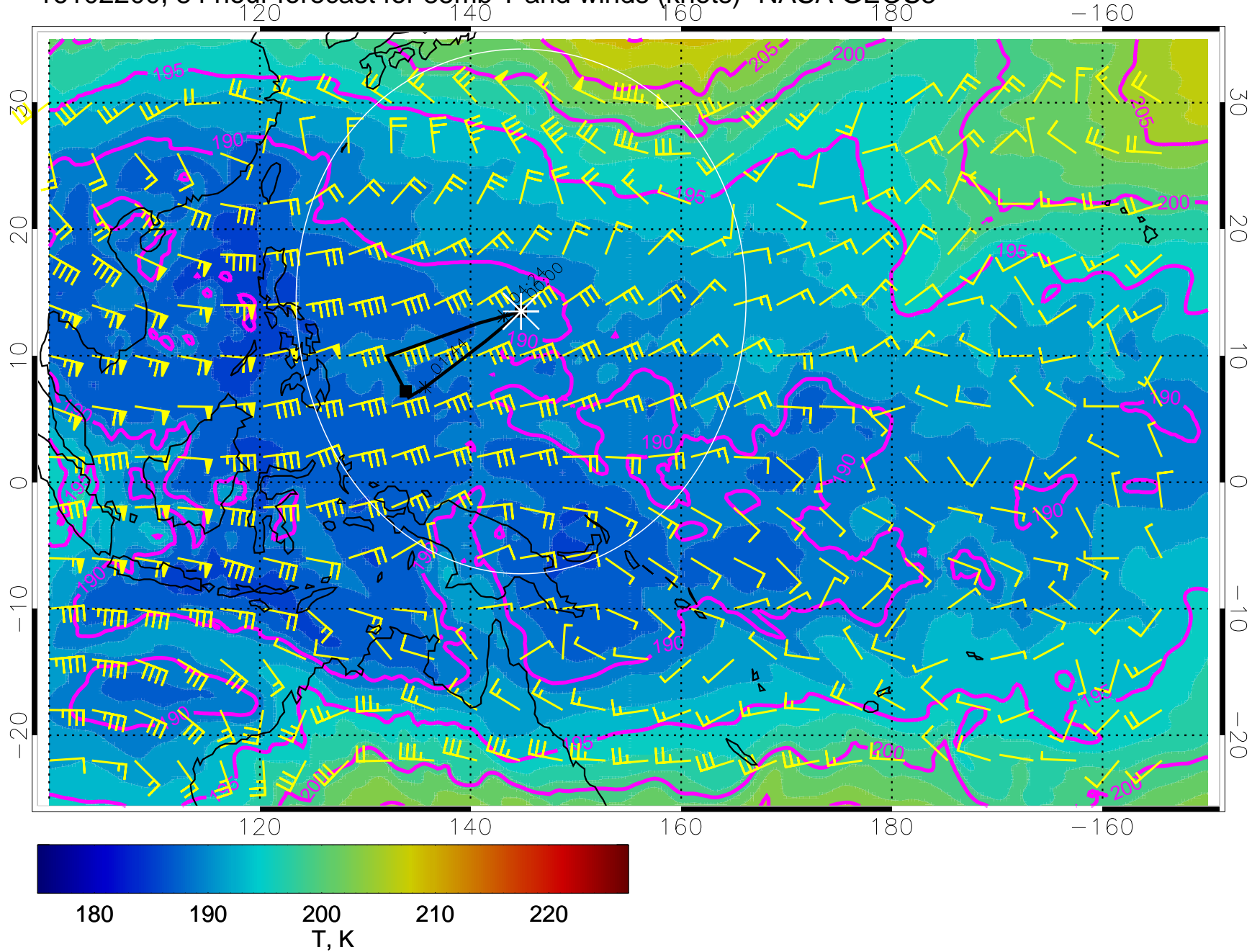
16102112, 72 hour forecast for 85mb T and winds (knots)- NASA GEOS5



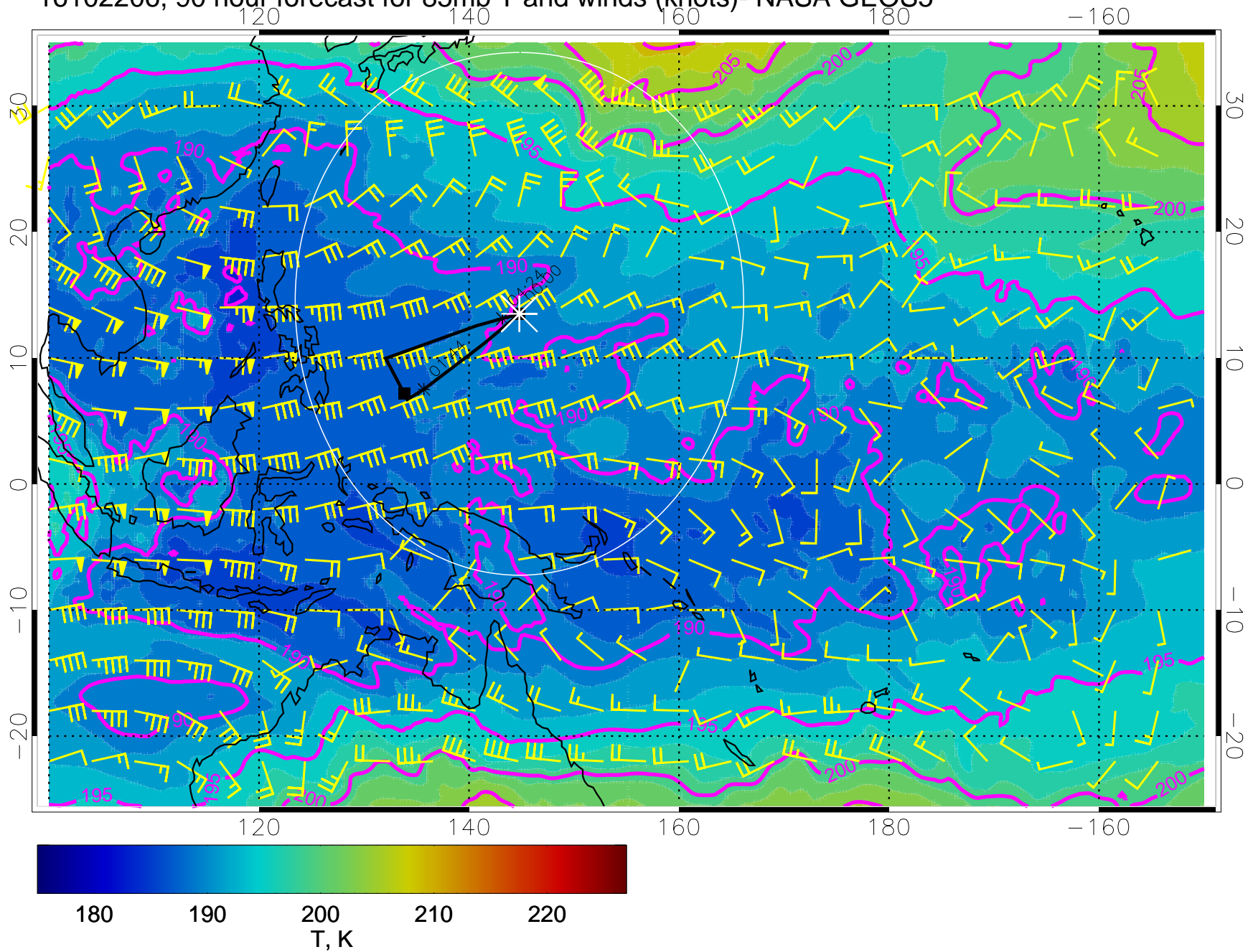
16102118, 78 hour forecast for 85mb T and winds (knots)- NASA GEOS5



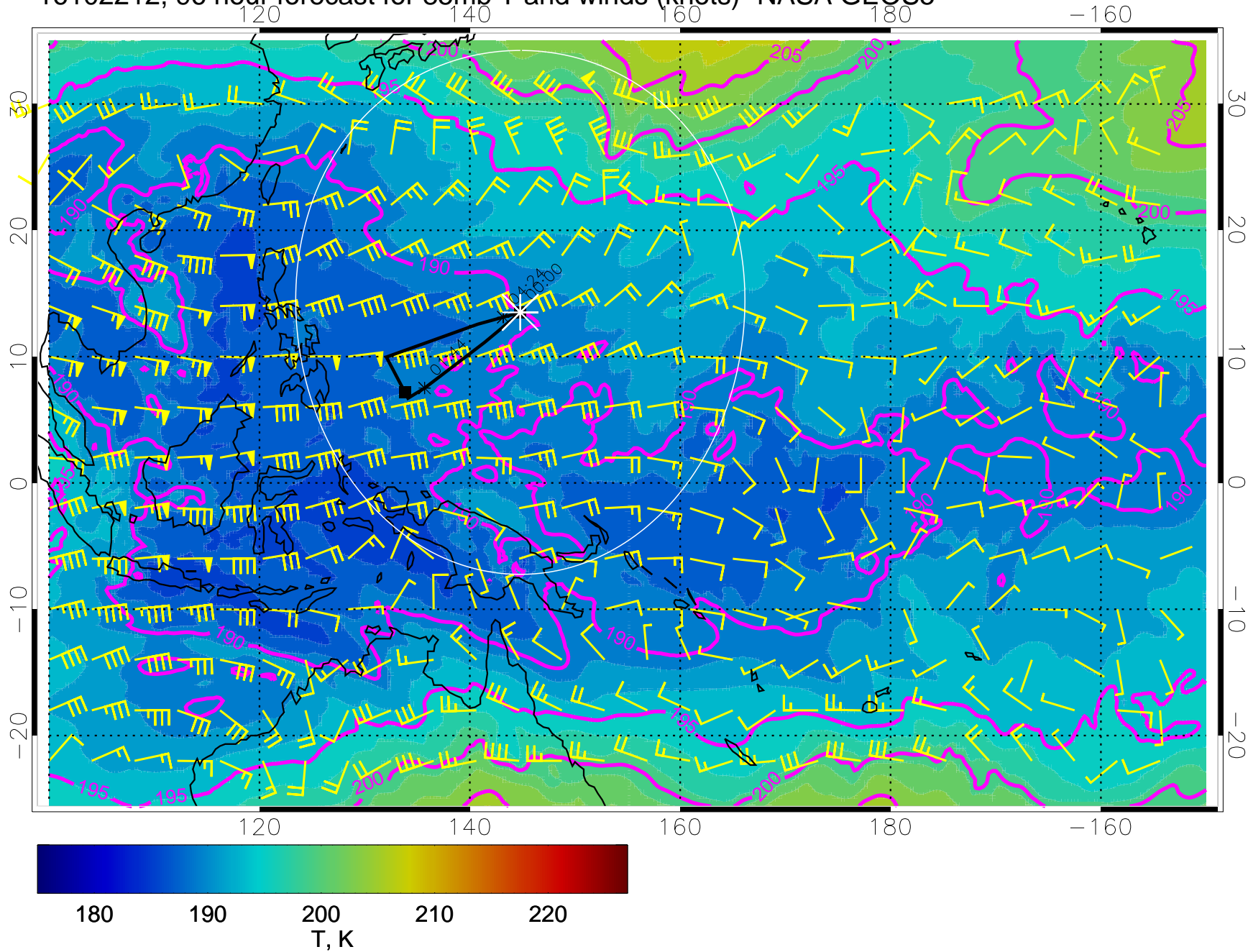
16102200, 84 hour forecast for 85mb T and winds (knots)- NASA GEOS5



16102206, 90 hour forecast for 85mb T and winds (knots)- NASA GEOS5

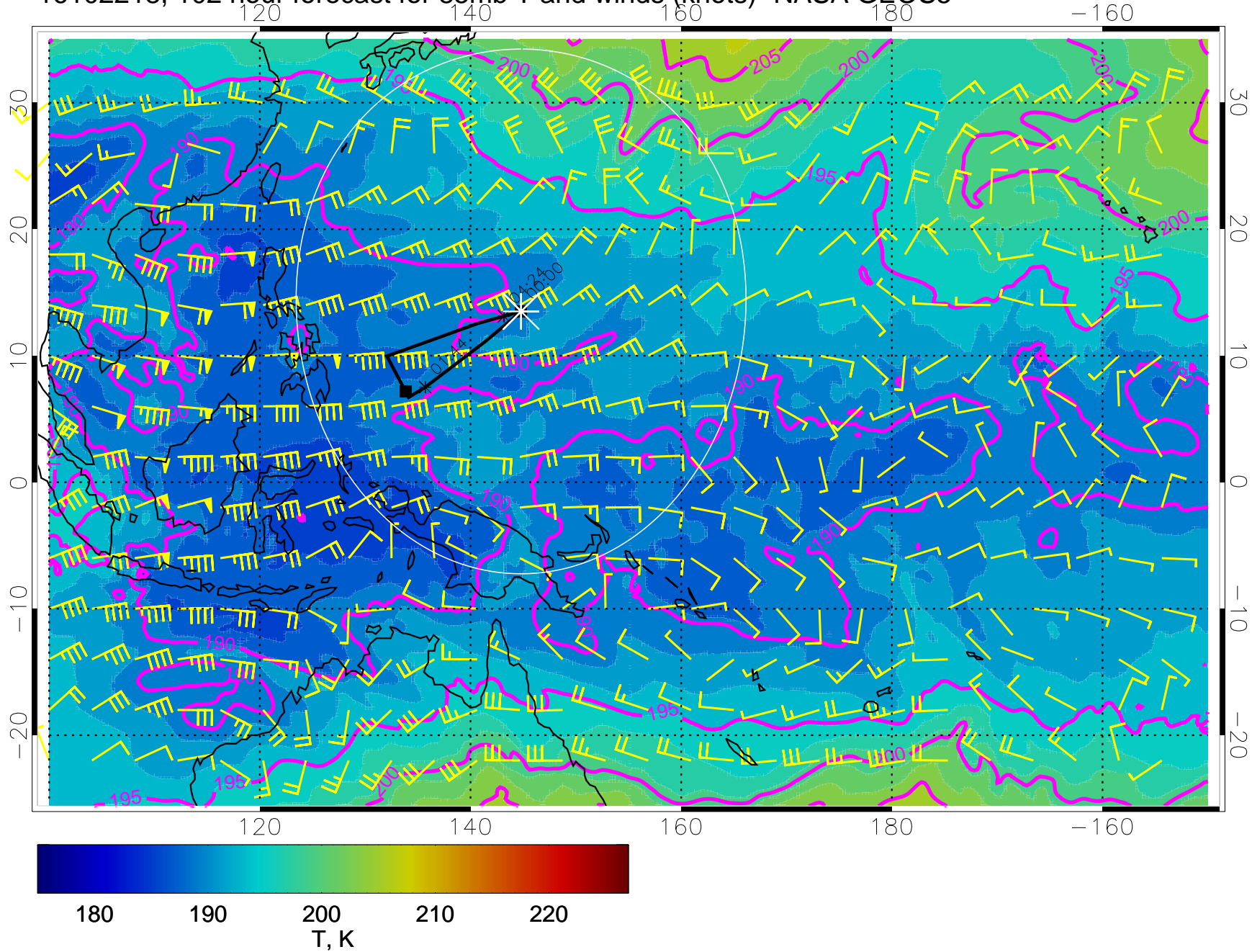


16102212, 96 hour forecast for 85mb T and winds (knots)- NASA GEOS5

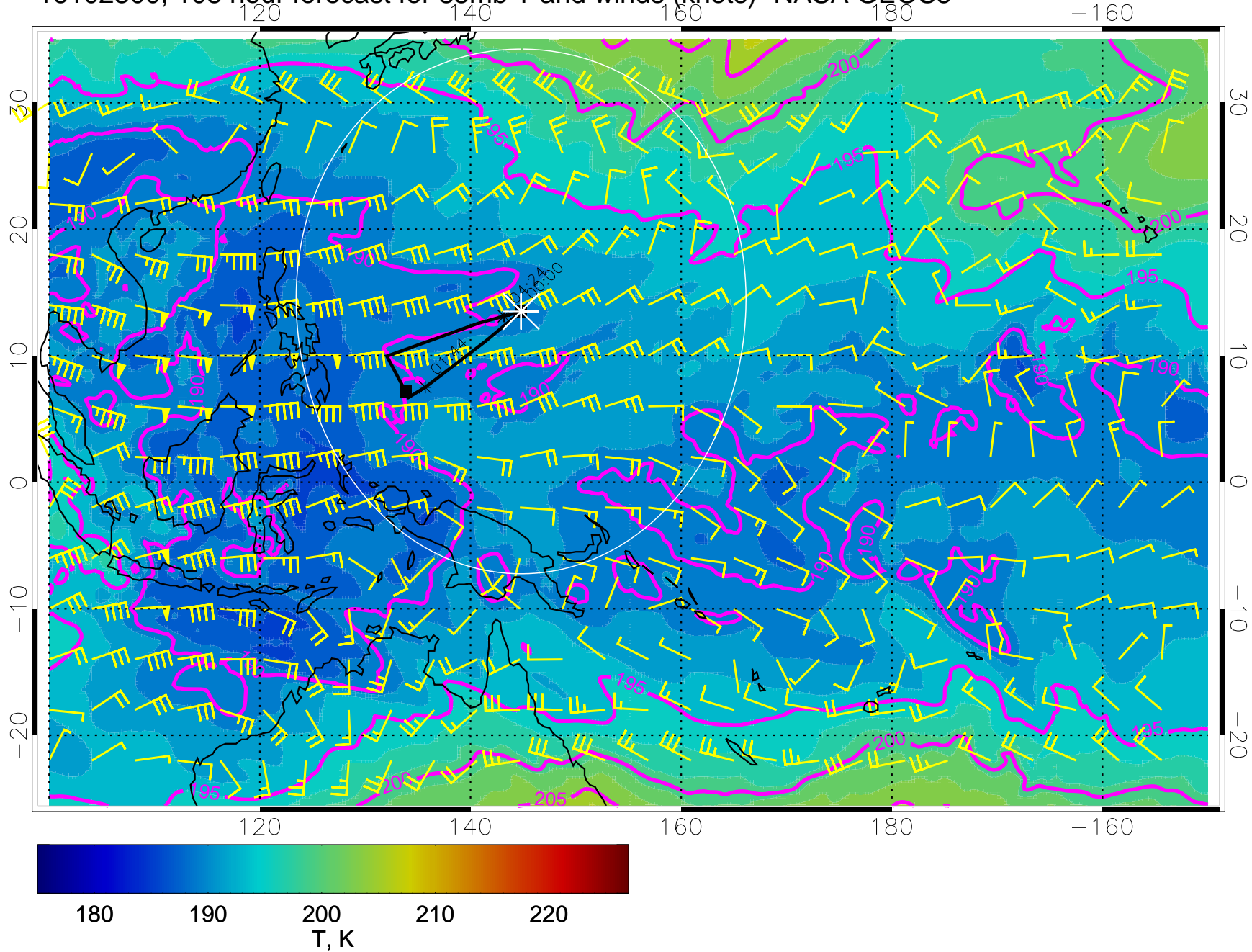




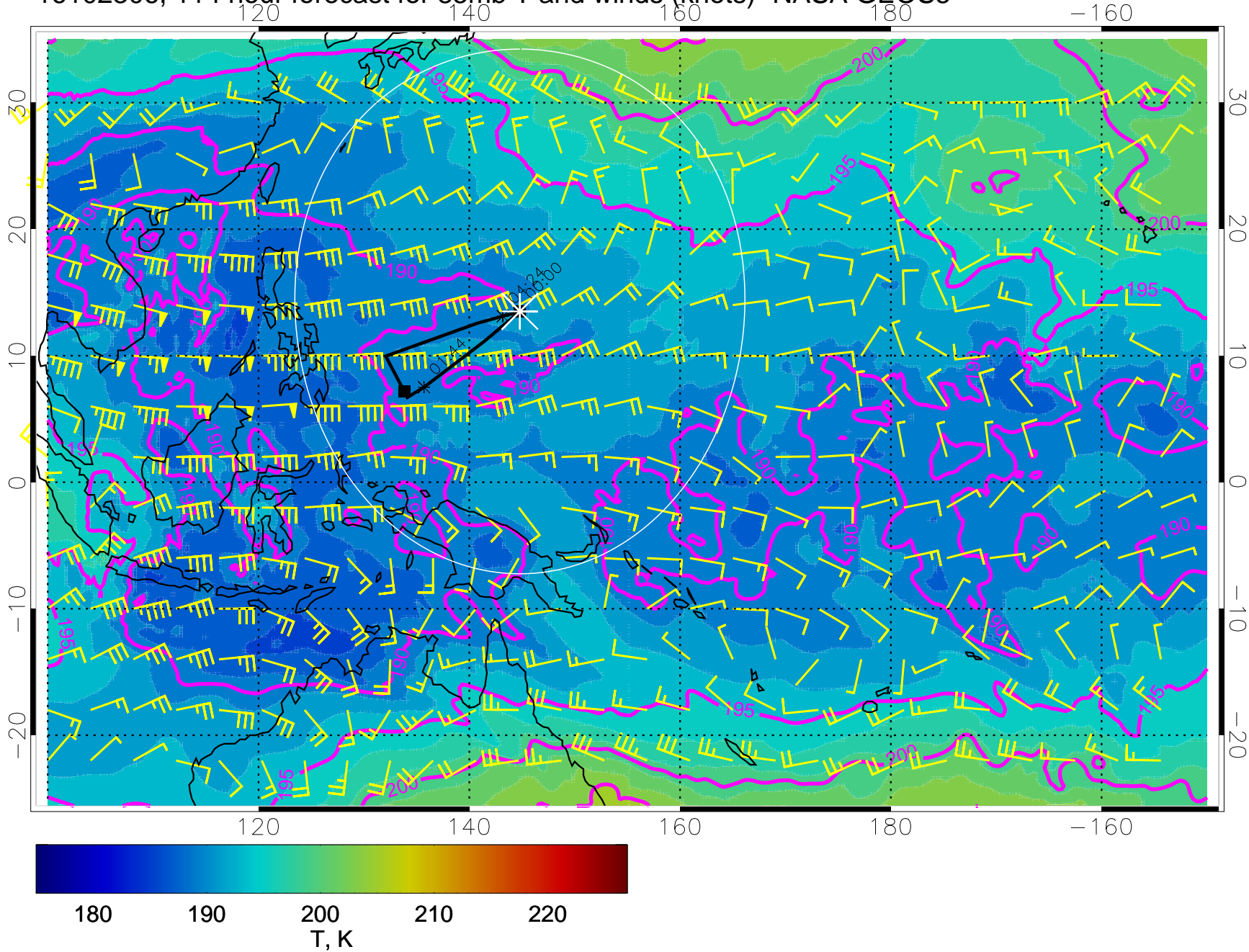
16102218, 102 hour forecast for 85mb T and winds (knots)- NASA GEOS5



16102300, 108 hour forecast for 85mb T and winds (knots)- NASA GEOS5



16102306, 114 hour forecast for 85mb T and winds (knots)- NASA GEOS5



16102312, 120 hour forecast for 85mb T and winds (knots)- NASA GEOS5

