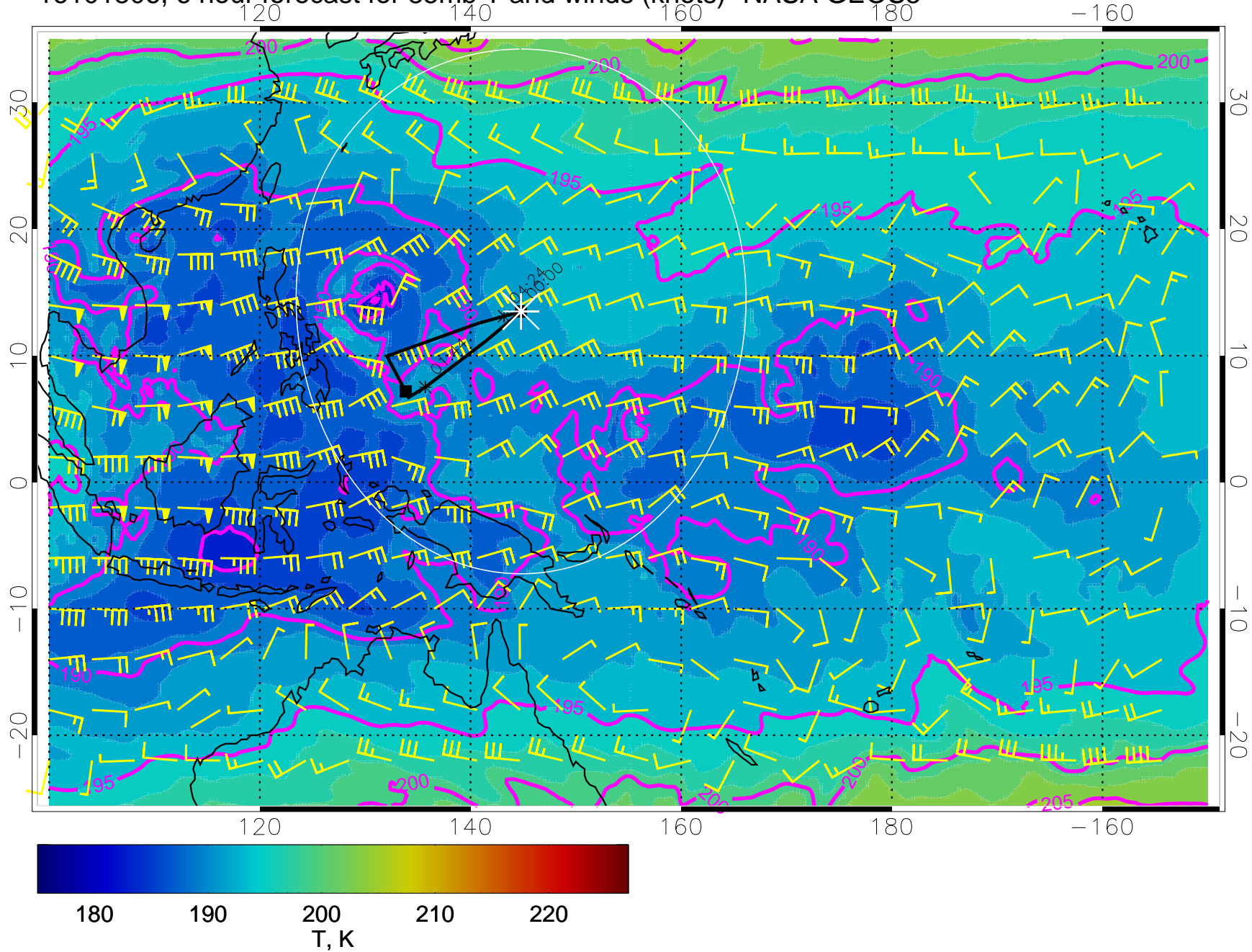
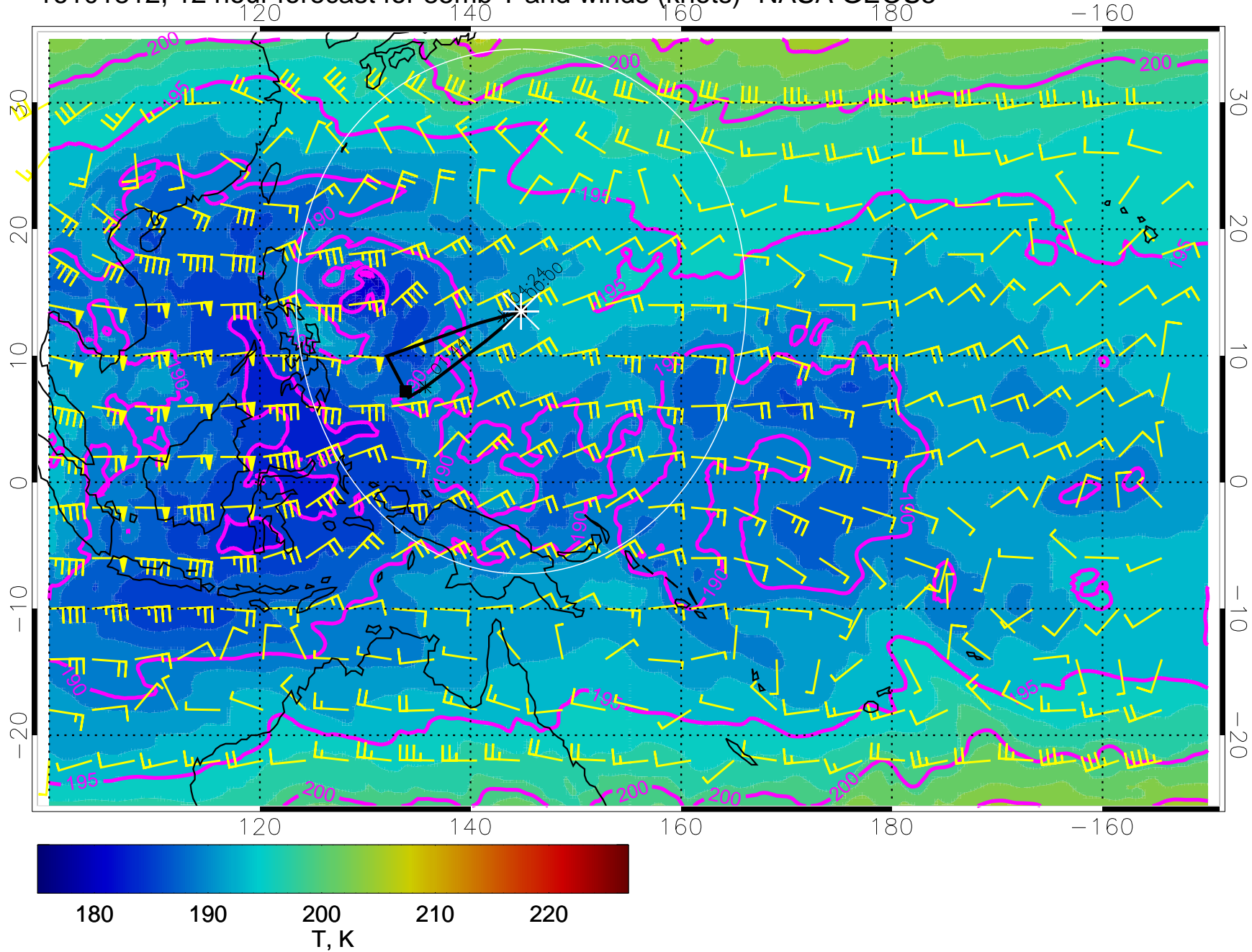


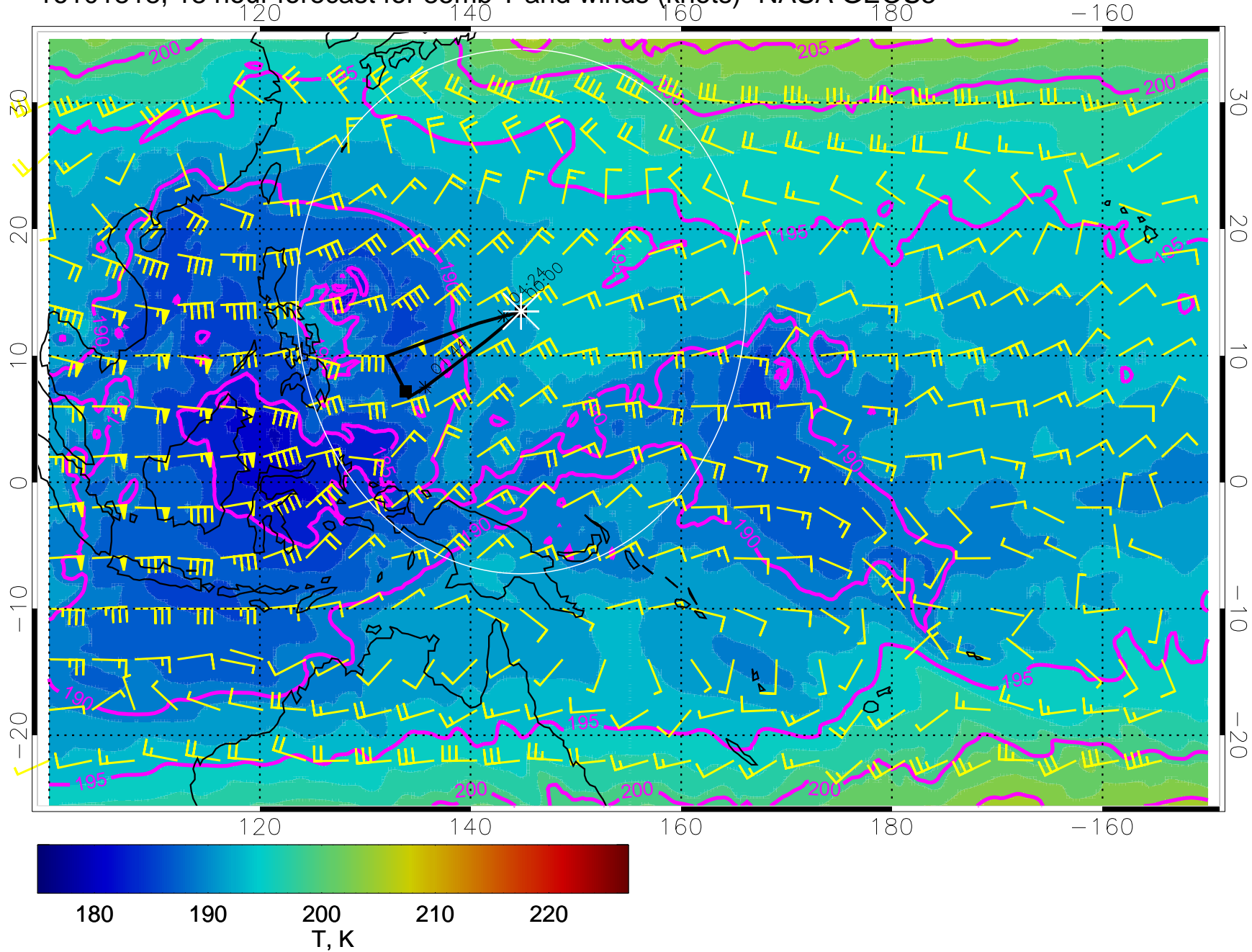
16101806, 6 hour forecast for 85mb T and winds (knots)- NASA GEOS5



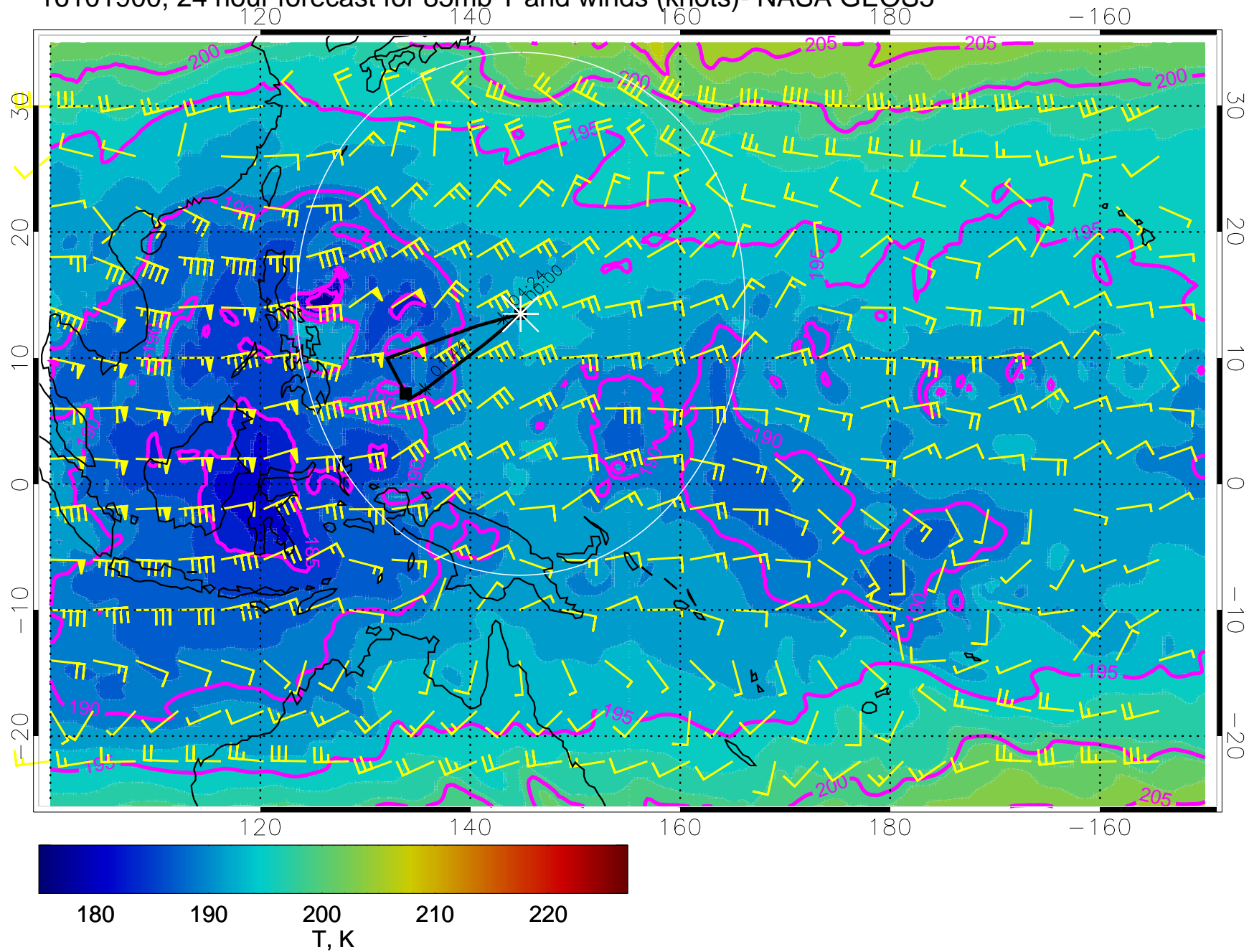
16101812, 12 hour forecast for 85mb T and winds (knots)- NASA GEOS5



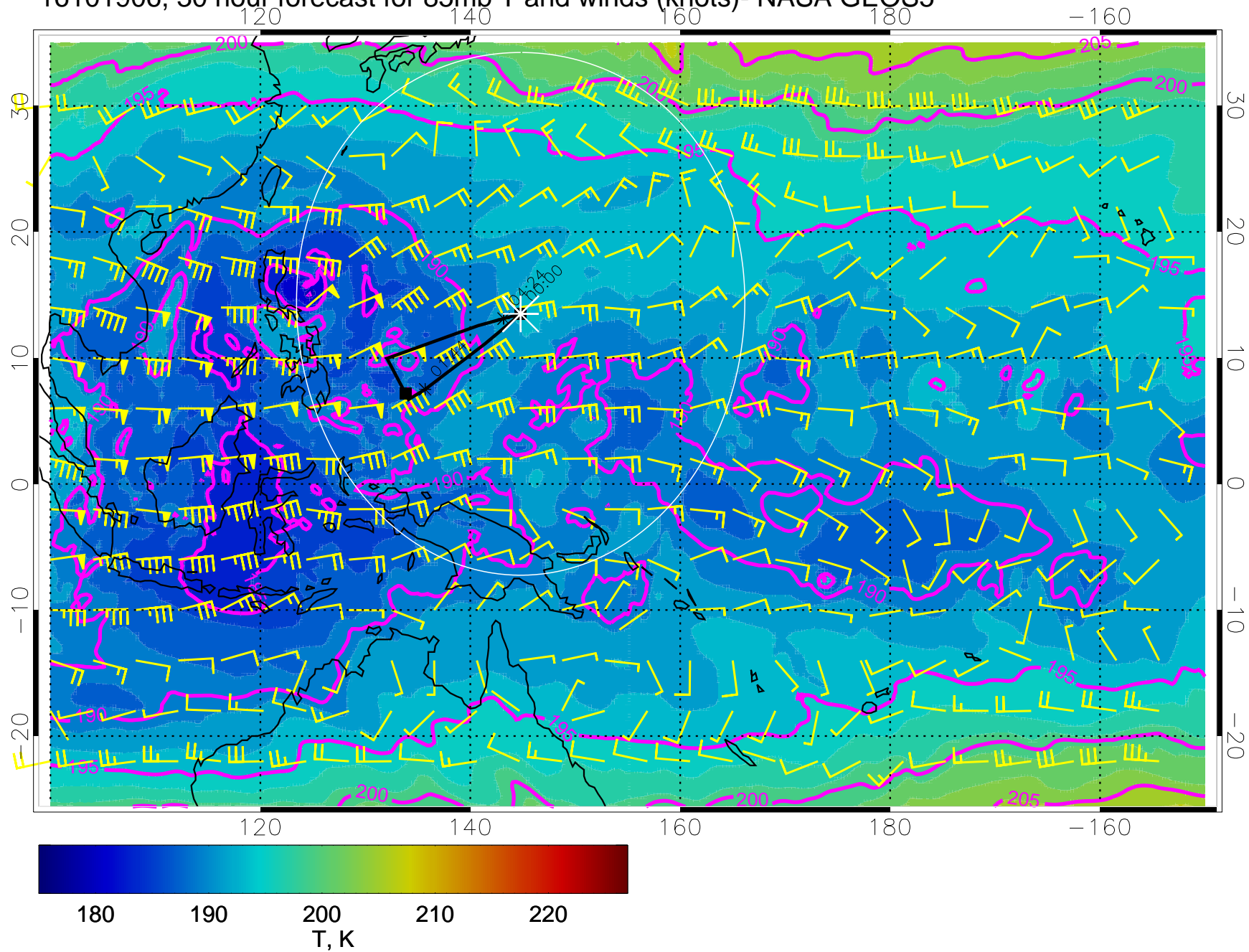
16101818, 18 hour forecast for 85mb T and winds (knots)- NASA GEOS5



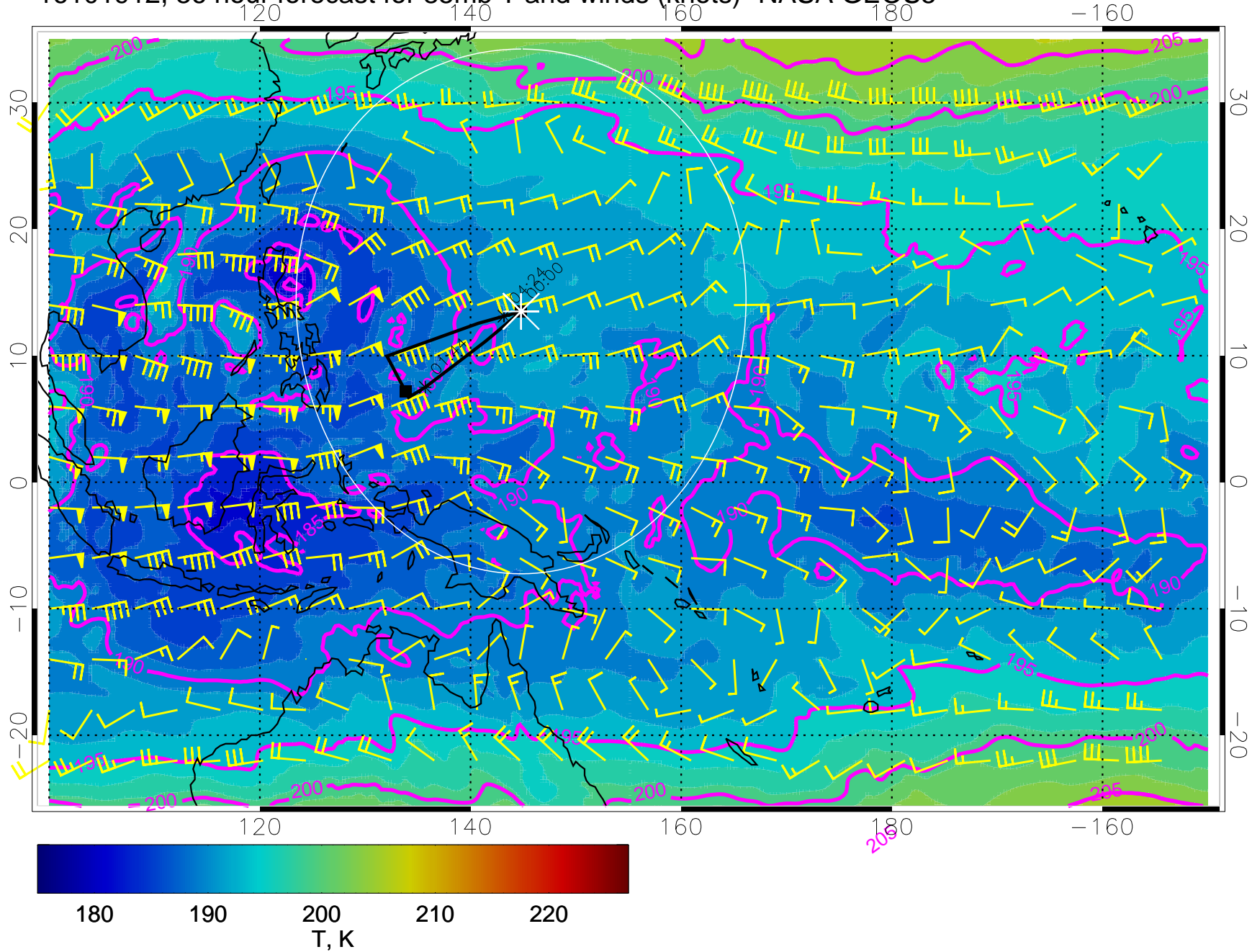
16101900, 24 hour forecast for 85mb T and winds (knots)- NASA GEOS5



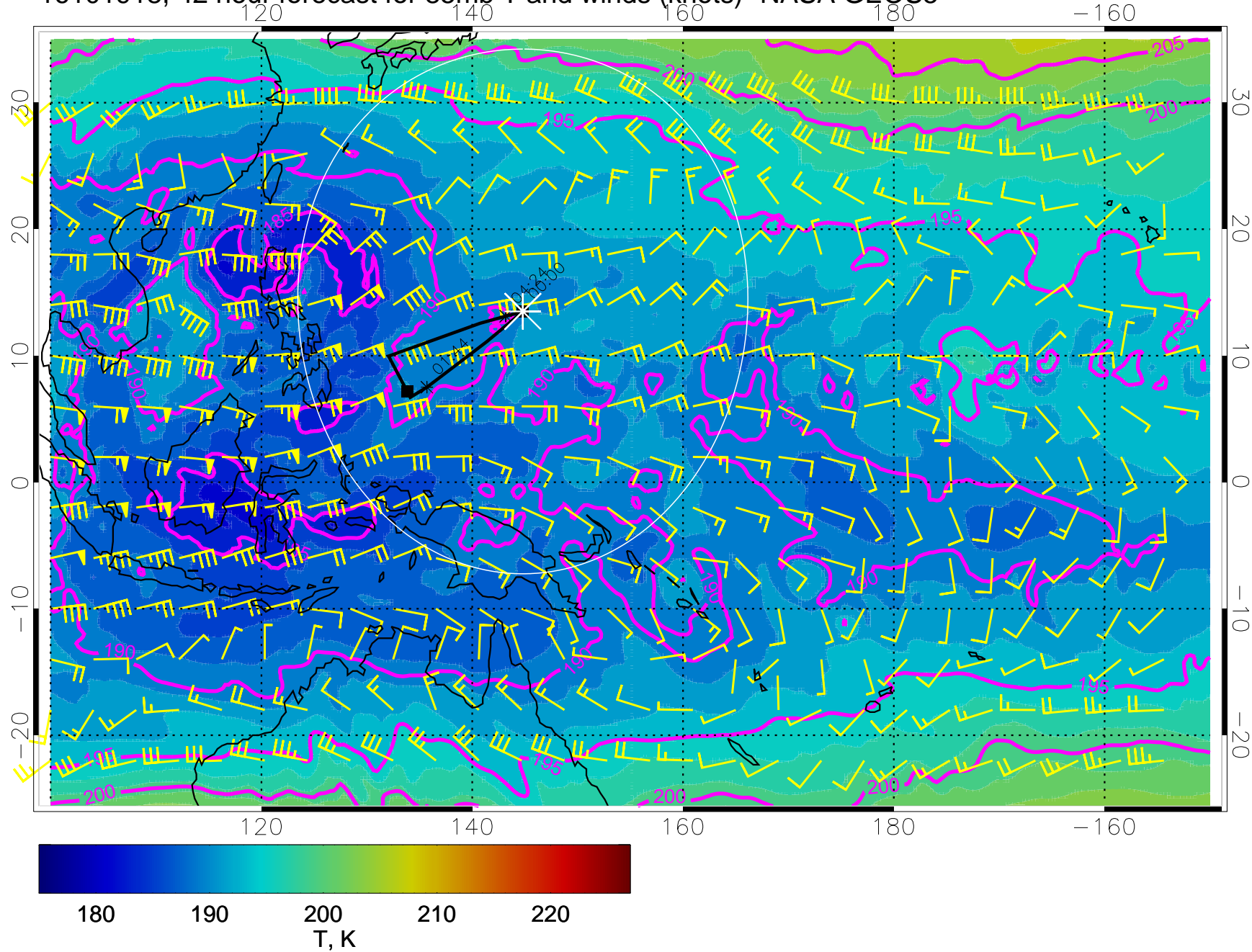
16101906, 30 hour forecast for 85mb T and winds (knots)- NASA GEOS5



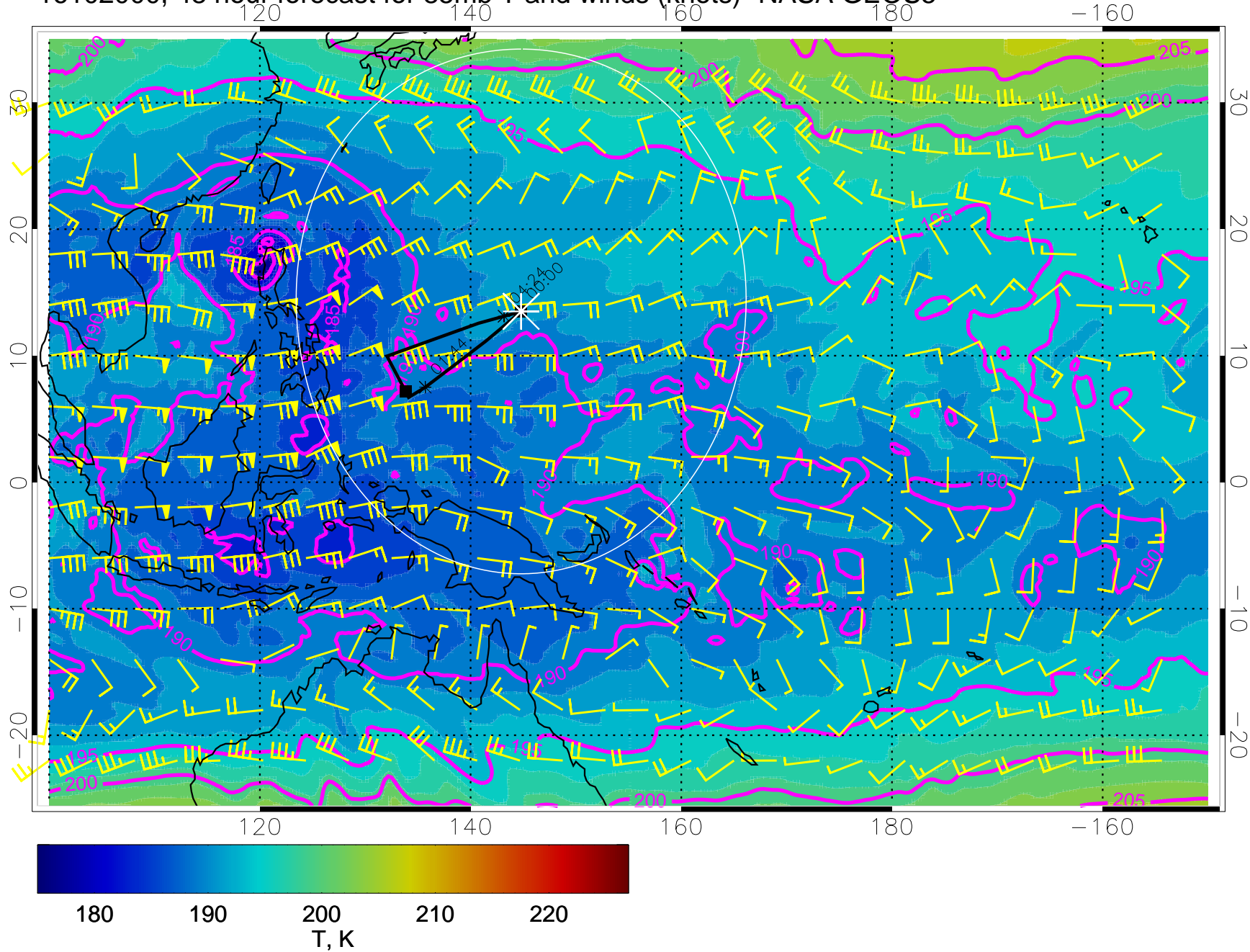
16101912, 36 hour forecast for 85mb T and winds (knots)- NASA GEOS5



16101918, 42 hour forecast for 85mb T and winds (knots)- NASA GEOS5

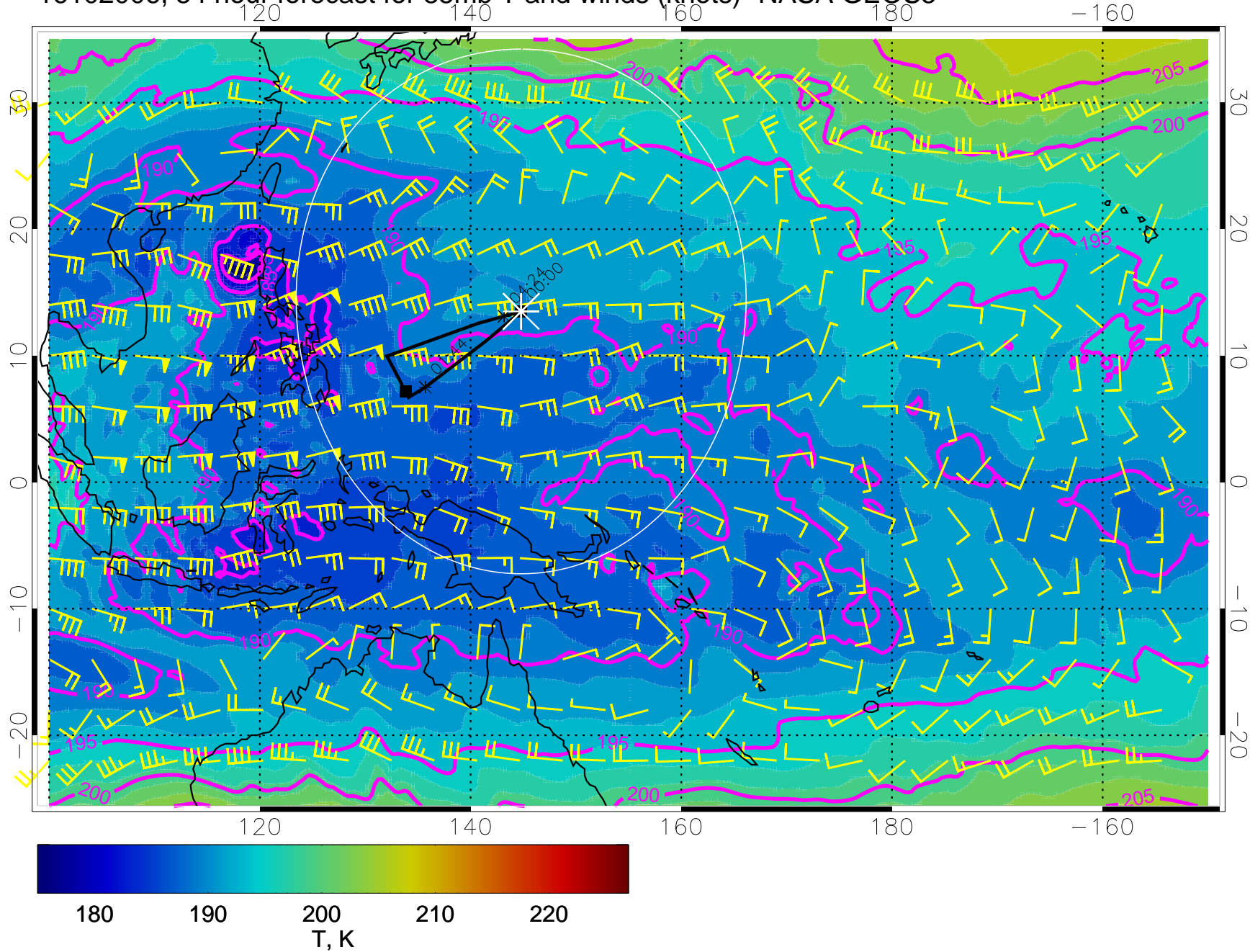


16102000, 48 hour forecast for 85mb T and winds (knots)- NASA GEOS5

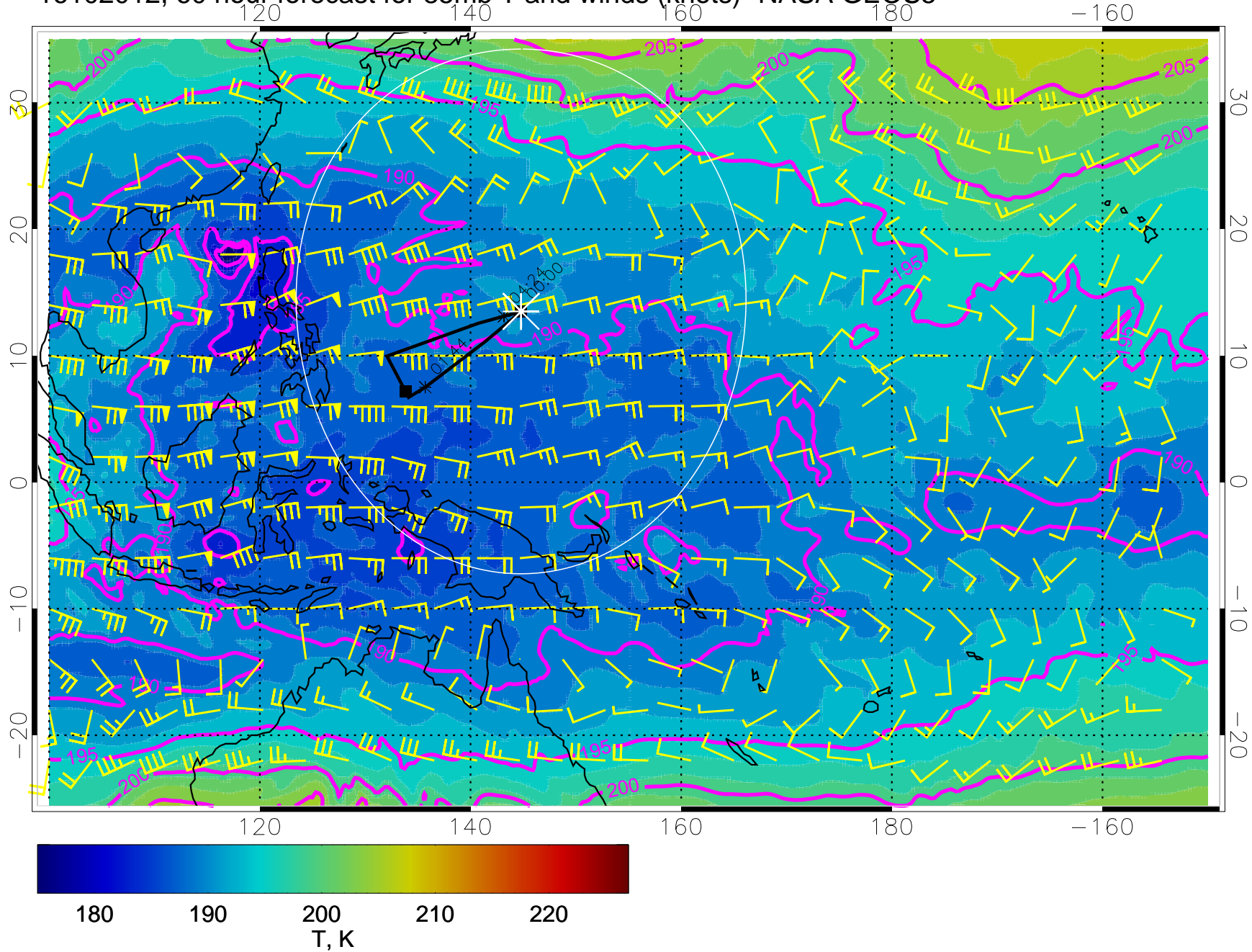




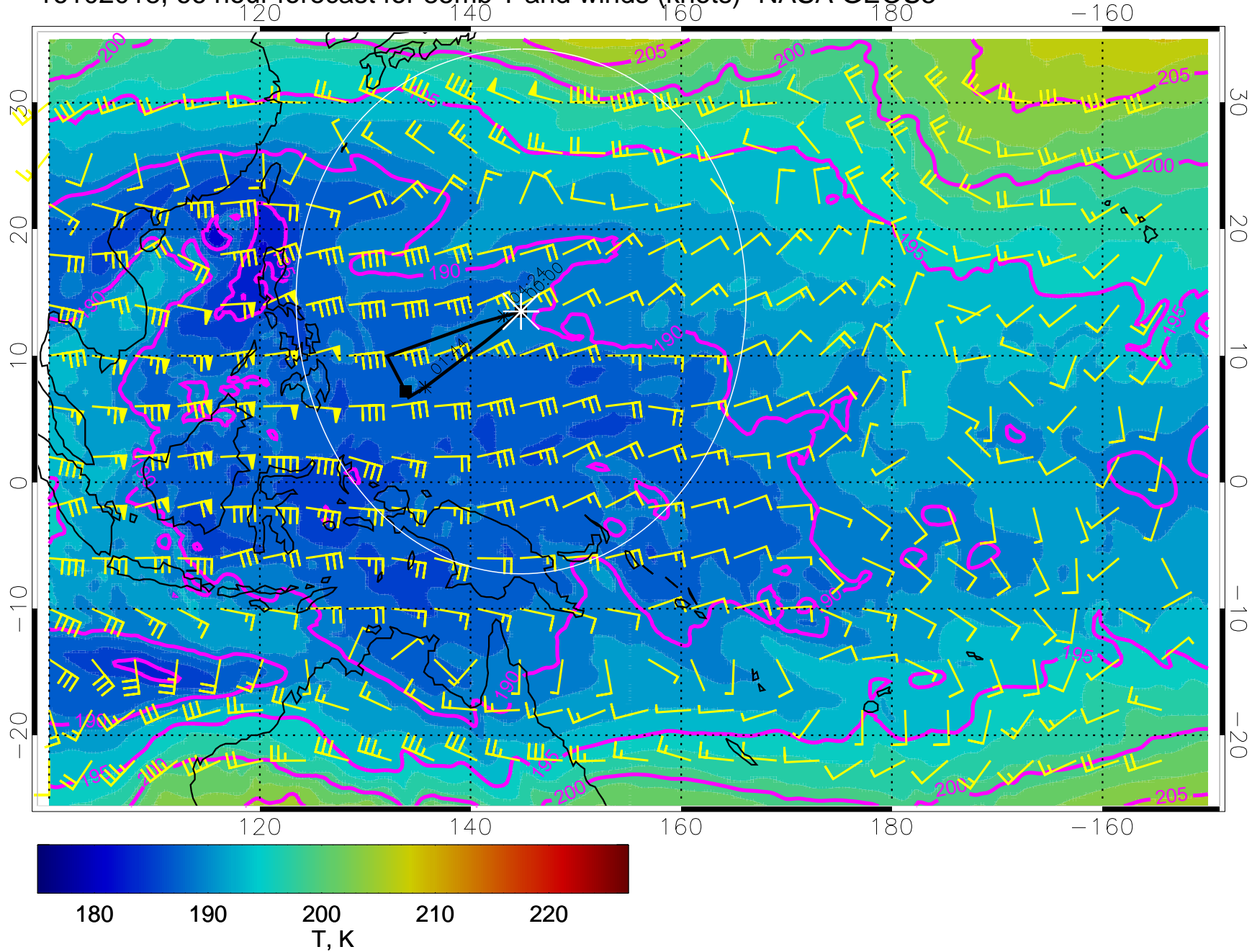
16102006, 54 hour forecast for 85mb T and winds (knots)- NASA GEOS5



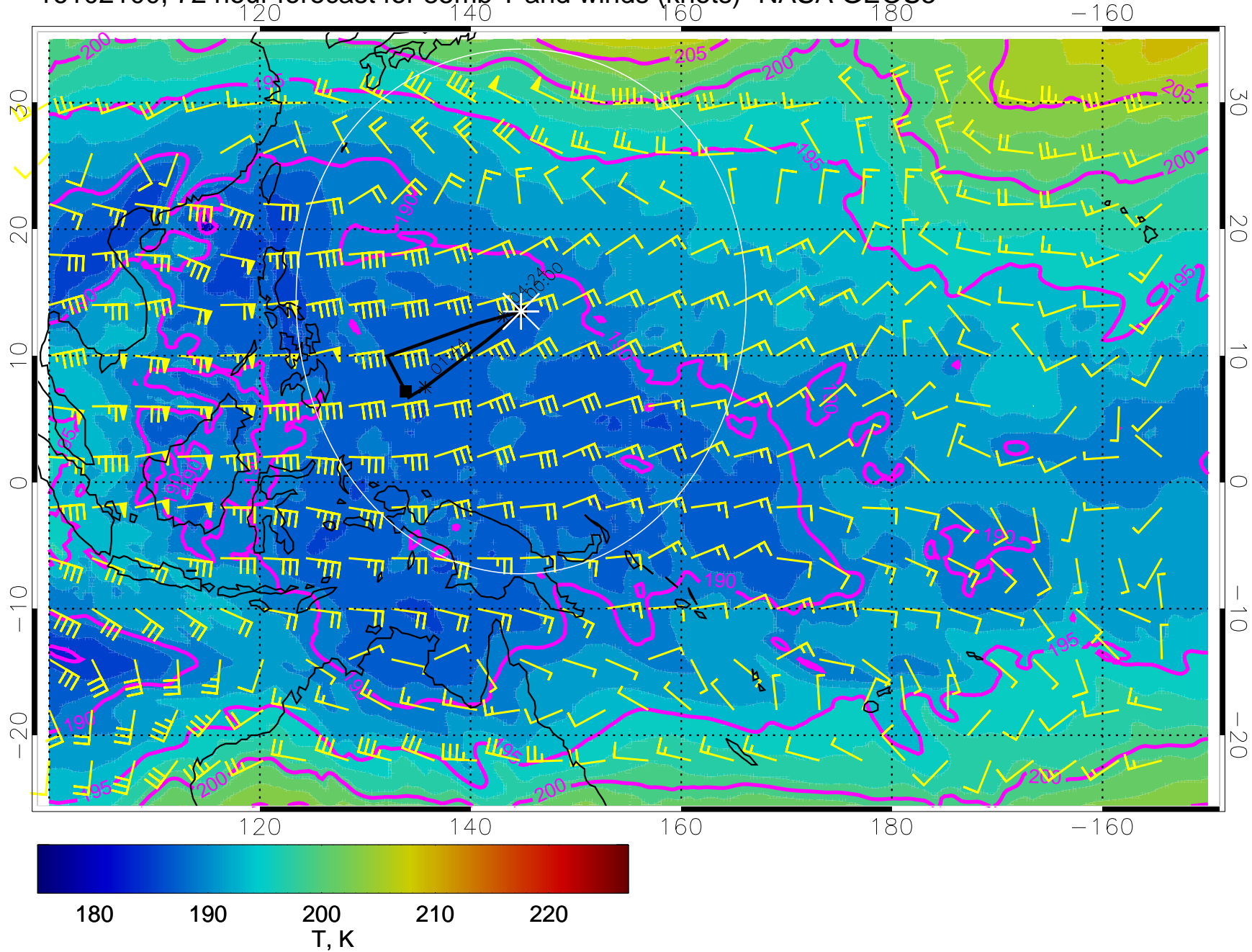
16102012, 60 hour forecast for 85mb T and winds (knots)- NASA GEOS5



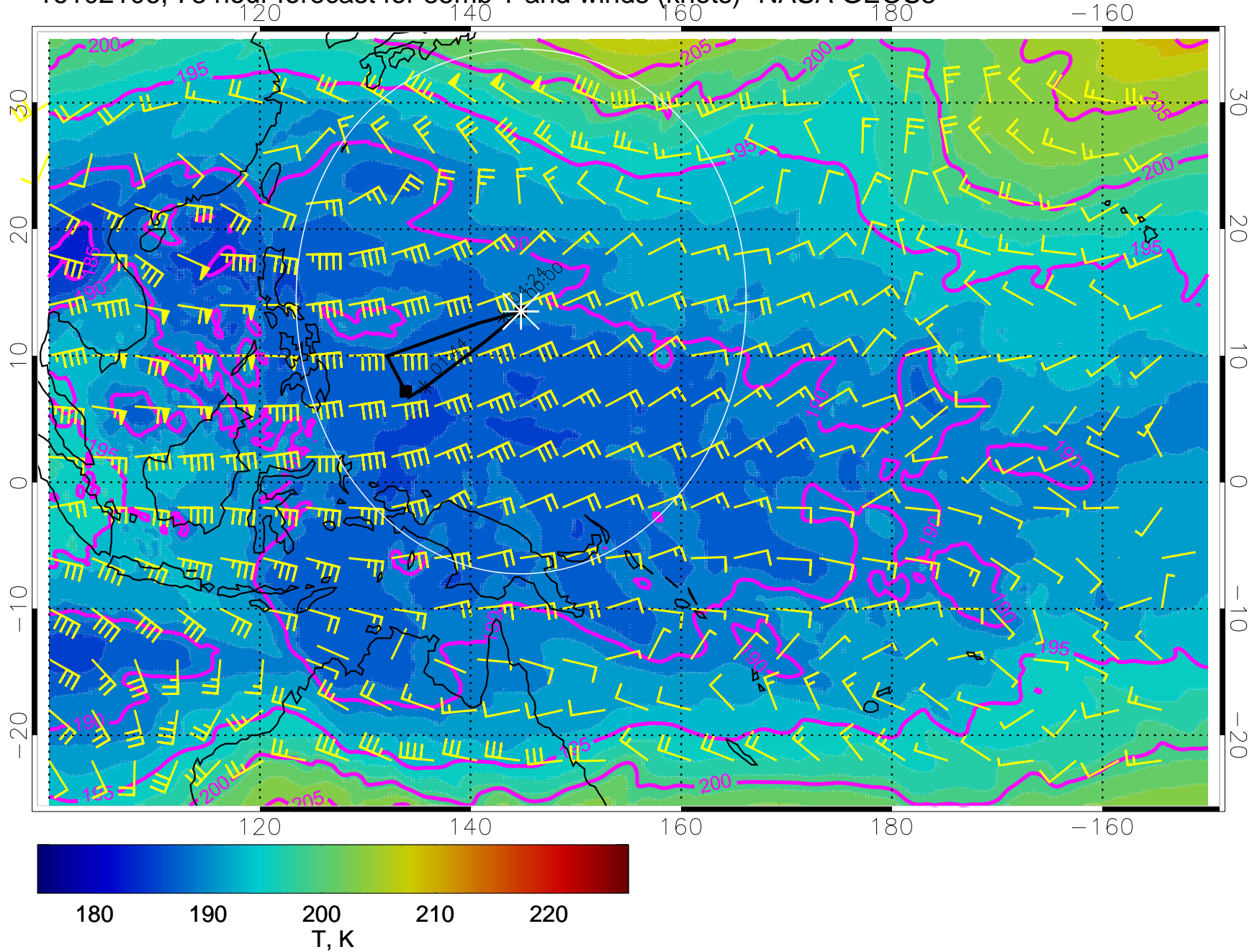
16102018, 66 hour forecast for 85mb T and winds (knots)- NASA GEOS5



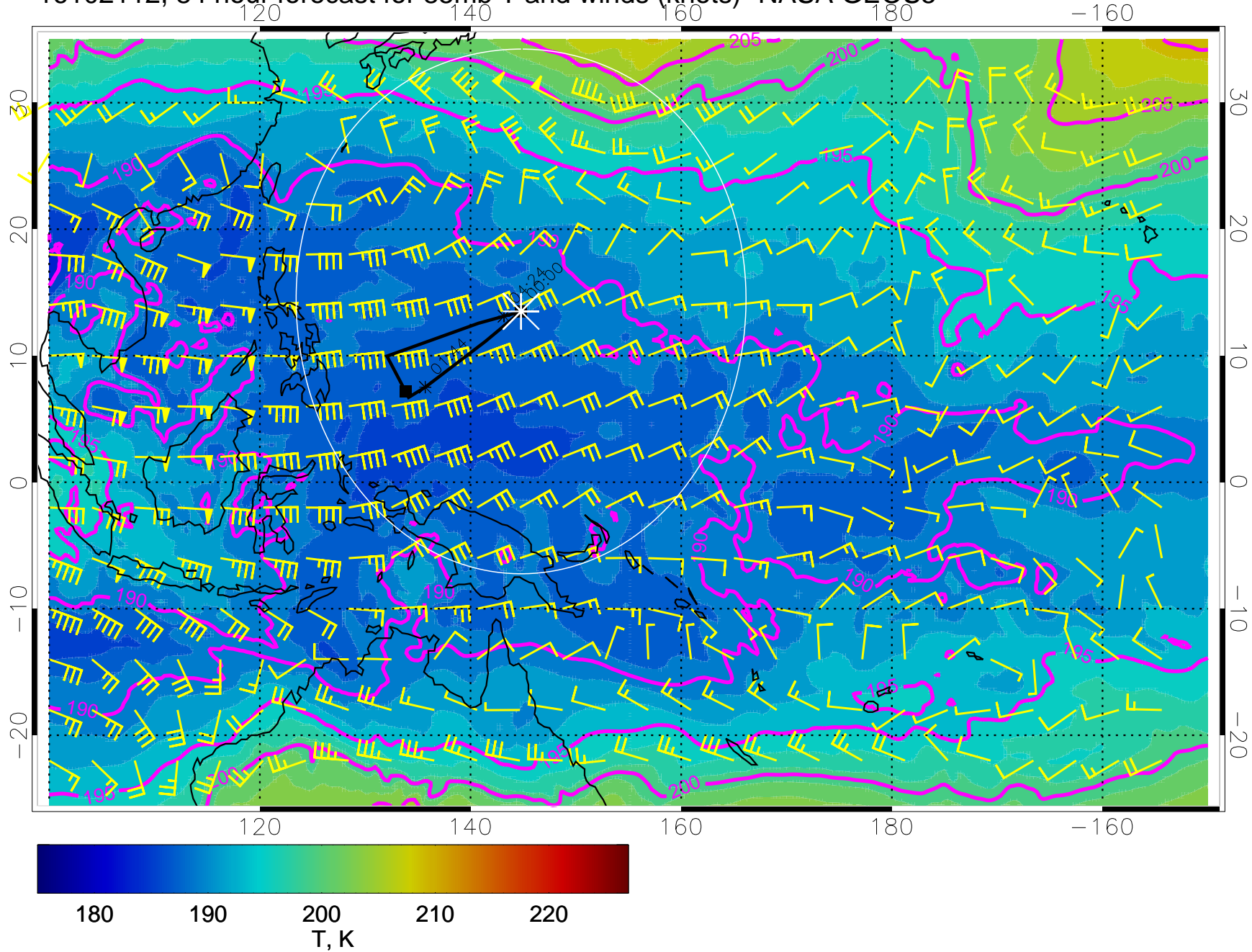
16102100, 72 hour forecast for 85mb T and winds (knots)- NASA GEOS5



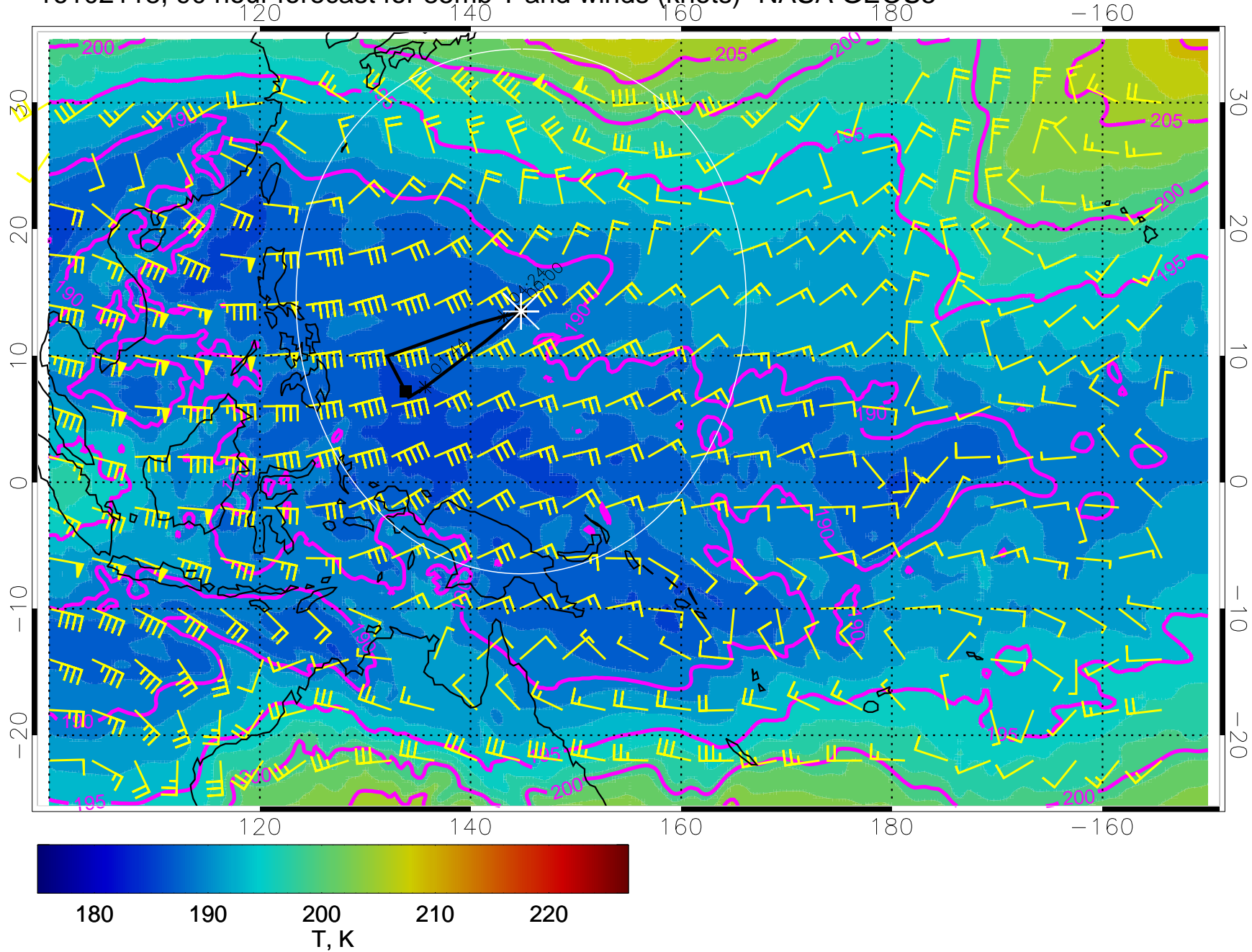
16102106, 78 hour forecast for 85mb T and winds (knots)- NASA GEOS5



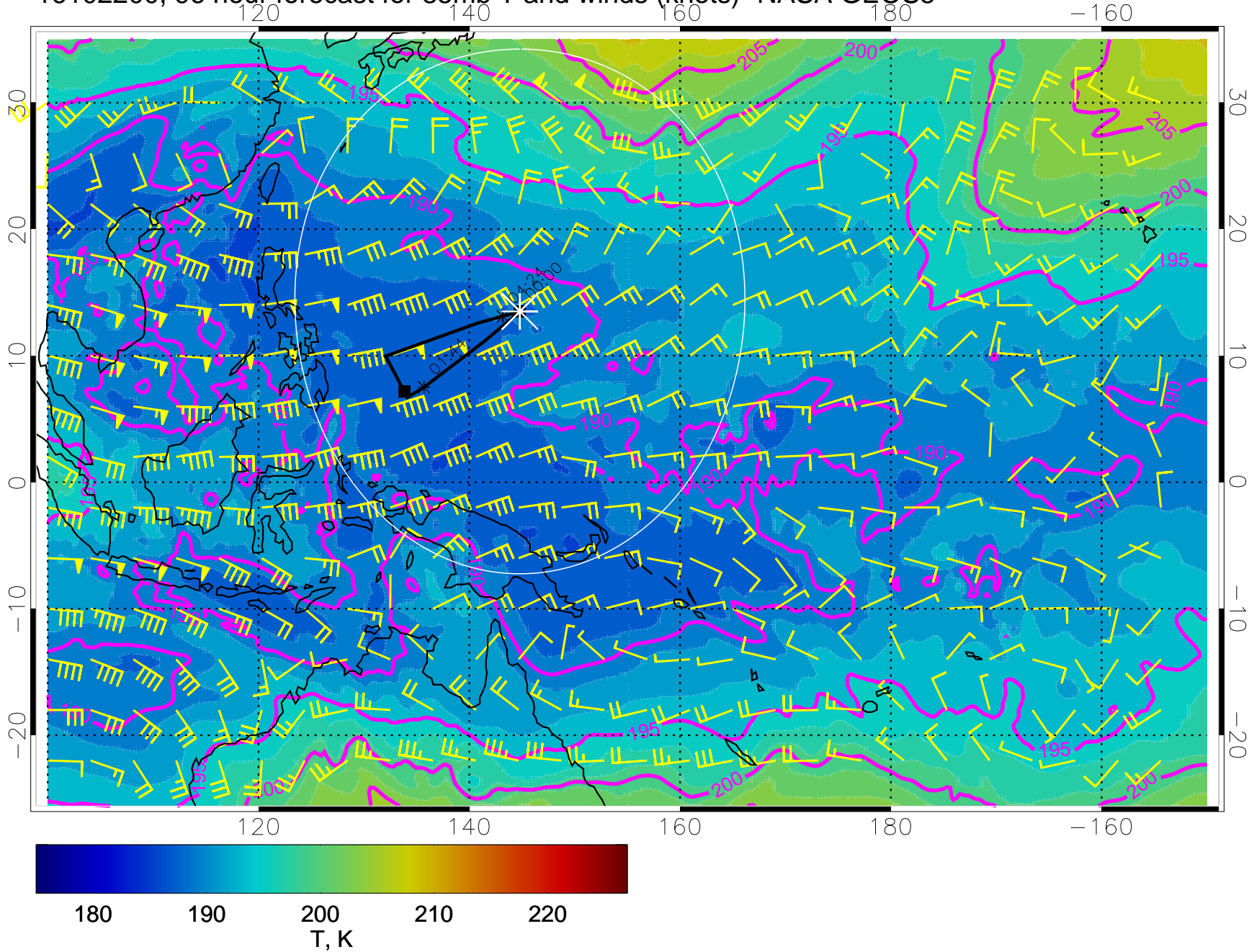
16102112, 84 hour forecast for 85mb T and winds (knots)- NASA GEOS5



16102118, 90 hour forecast for 85mb T and winds (knots)- NASA GEOS5

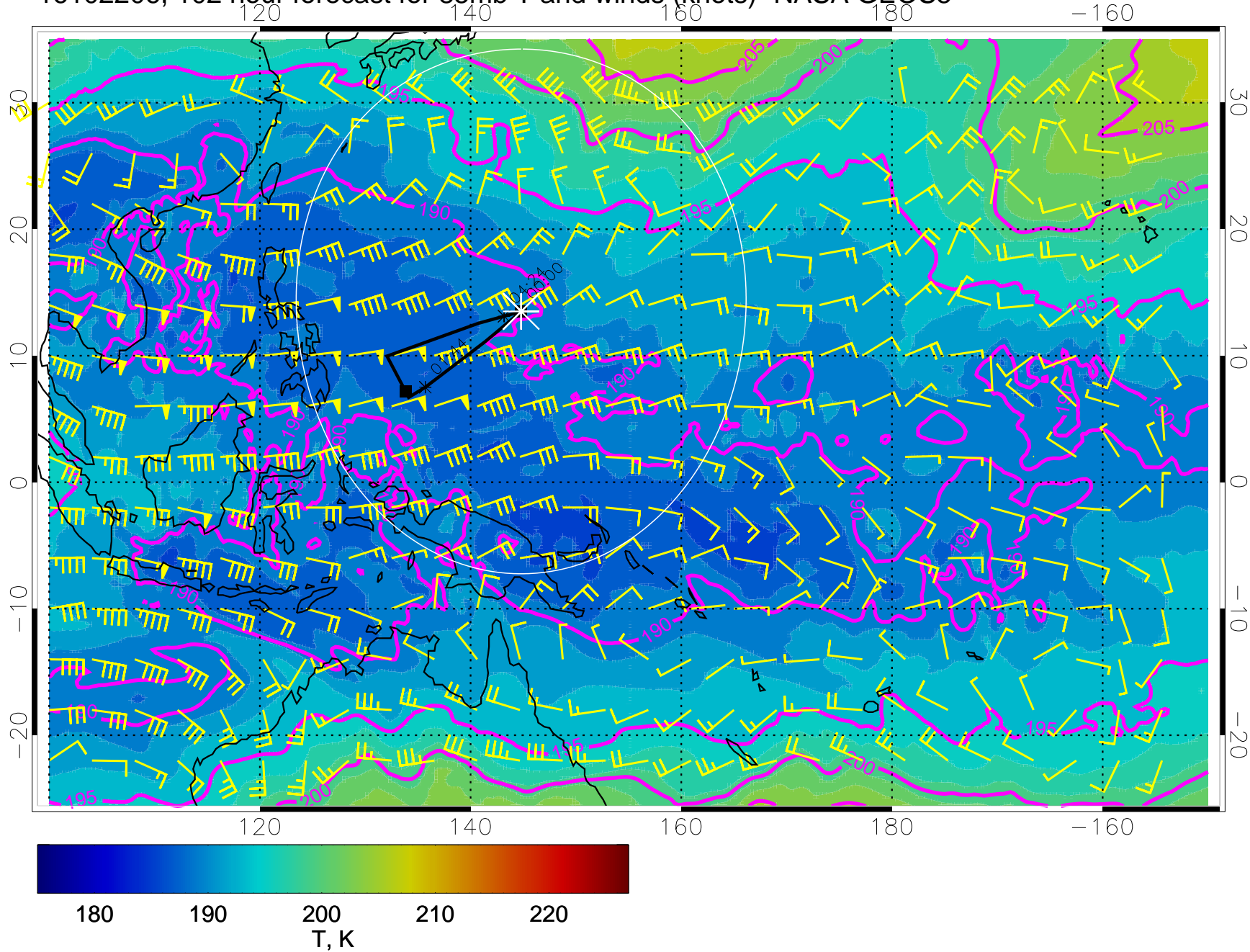


16102200, 96 hour forecast for 85mb T and winds (knots)- NASA GEOS5

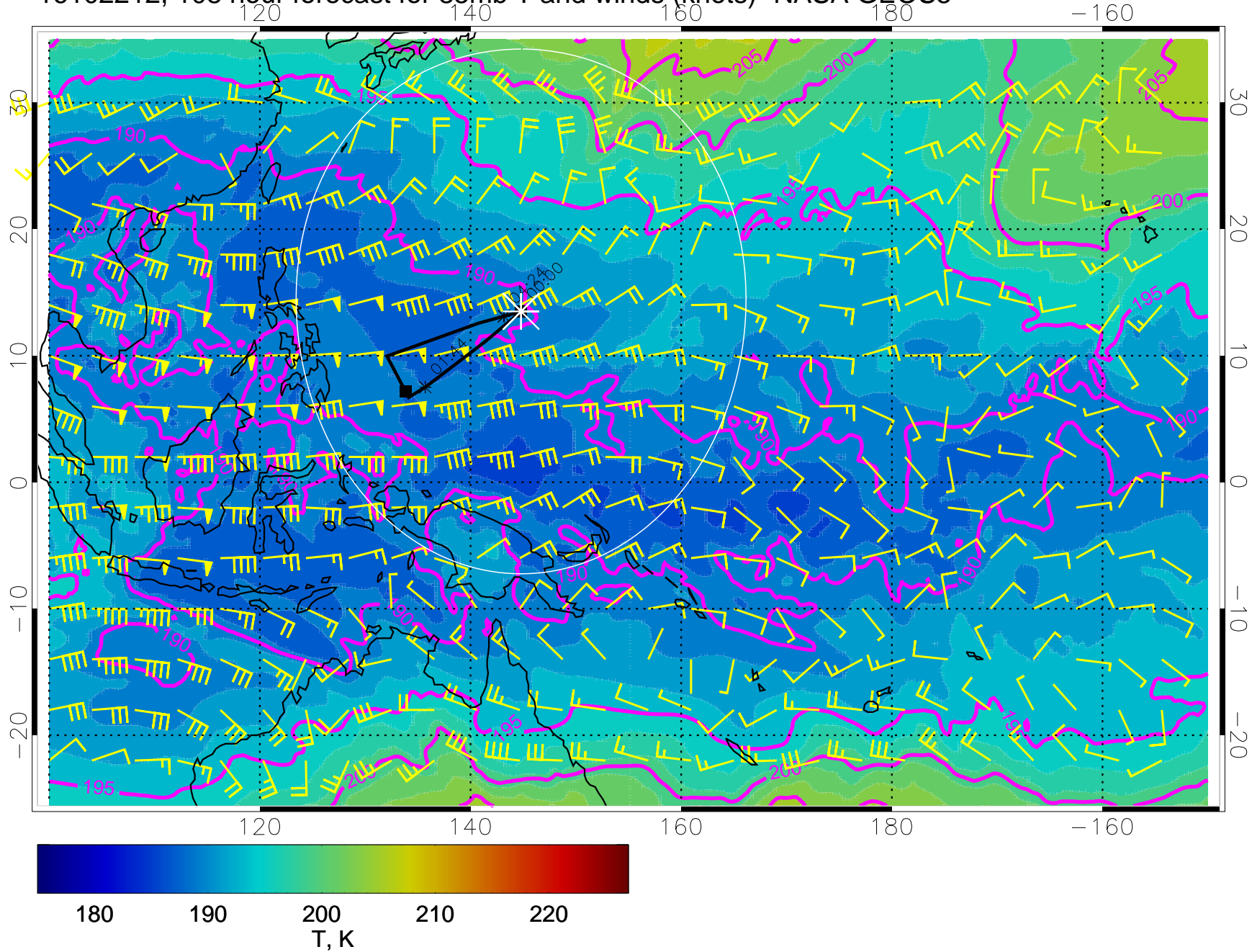




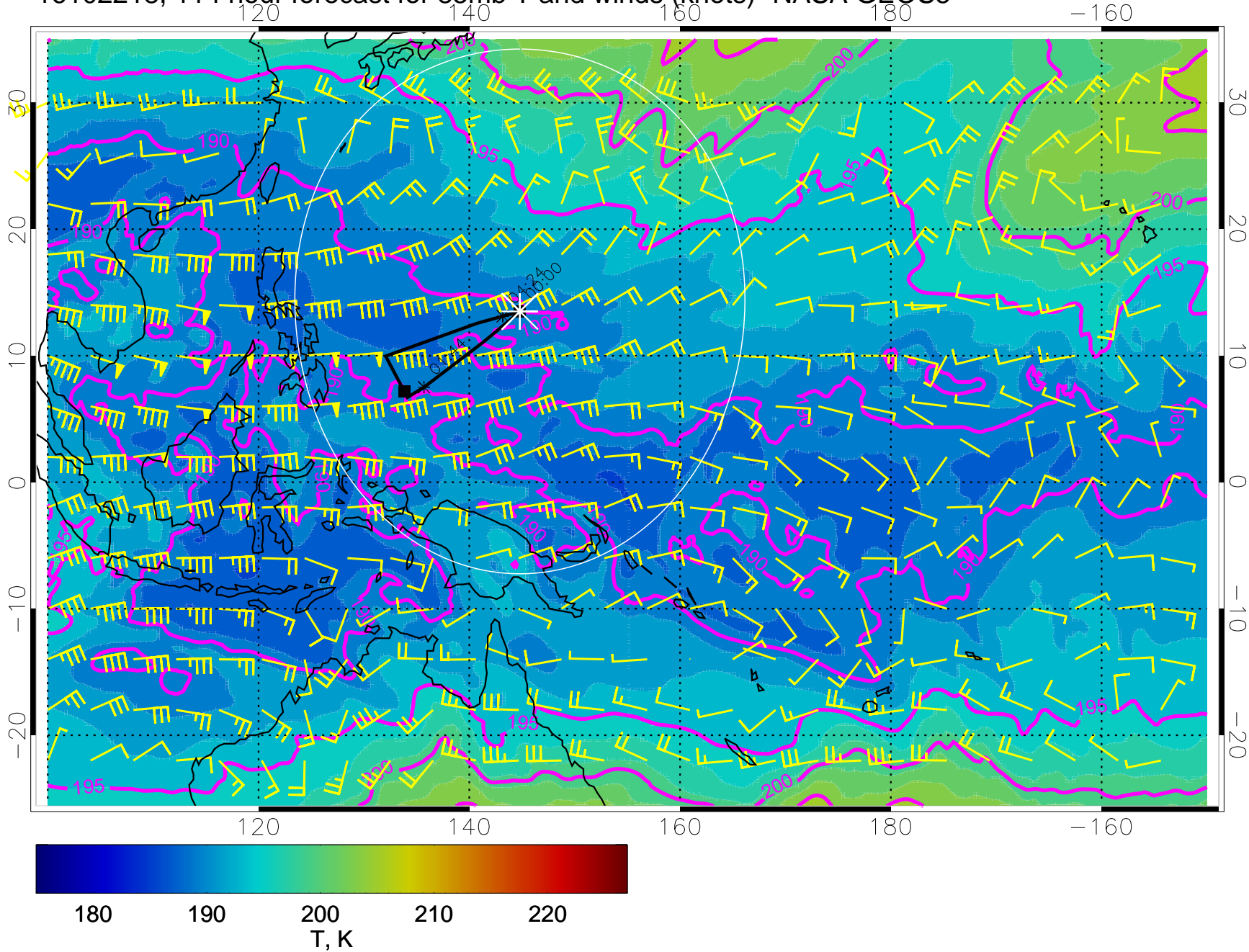
16102206, 102 hour forecast for 85mb T and winds (knots)- NASA GEOS5



16102212, 108 hour forecast for 85mb T and winds (knots)- NASA GEOS5



16102218, 114 hour forecast for 85mb T and winds (knots)- NASA GEOS5



16102300, 120 hour forecast for 85mb T and winds (knots)- NASA GEOS5

