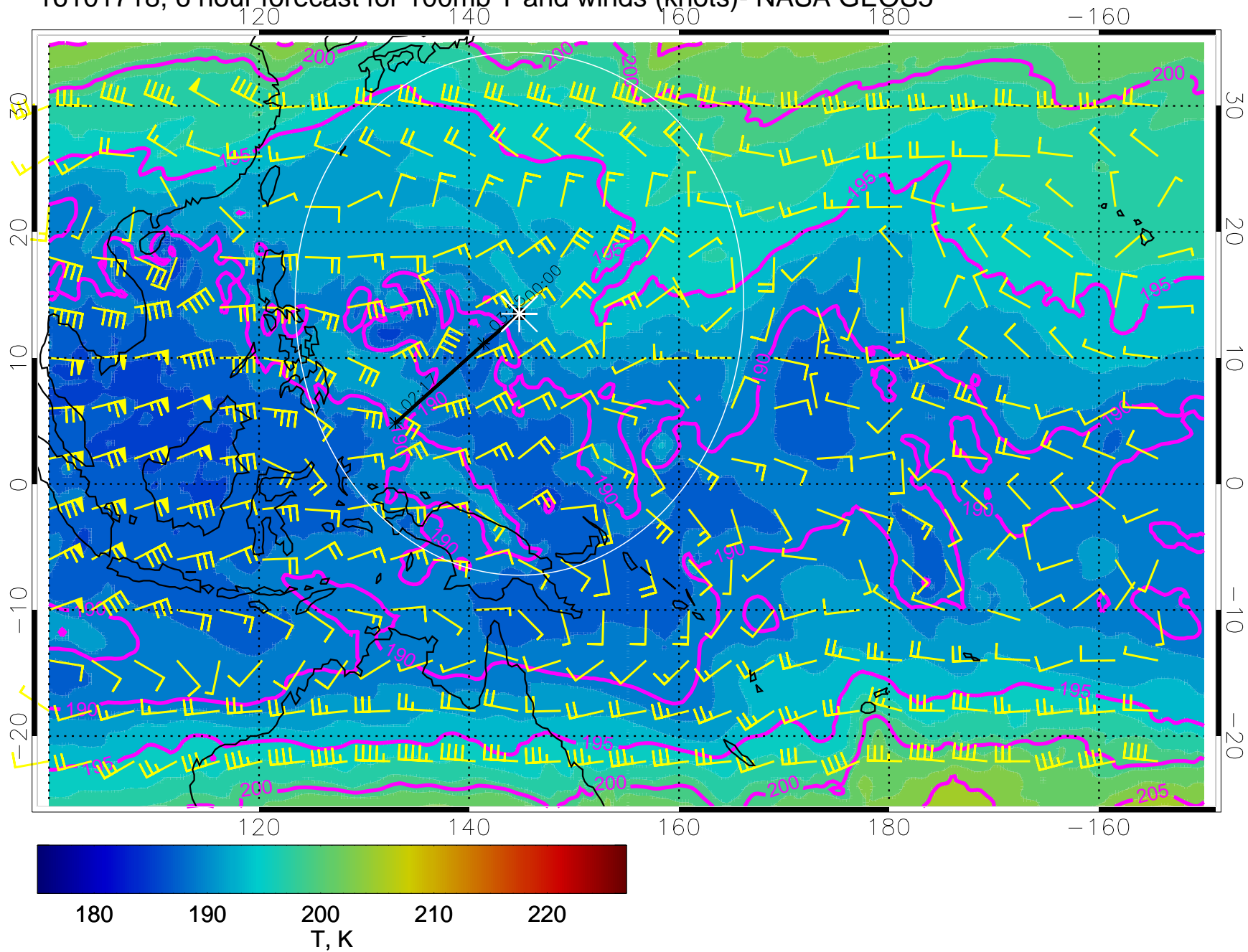
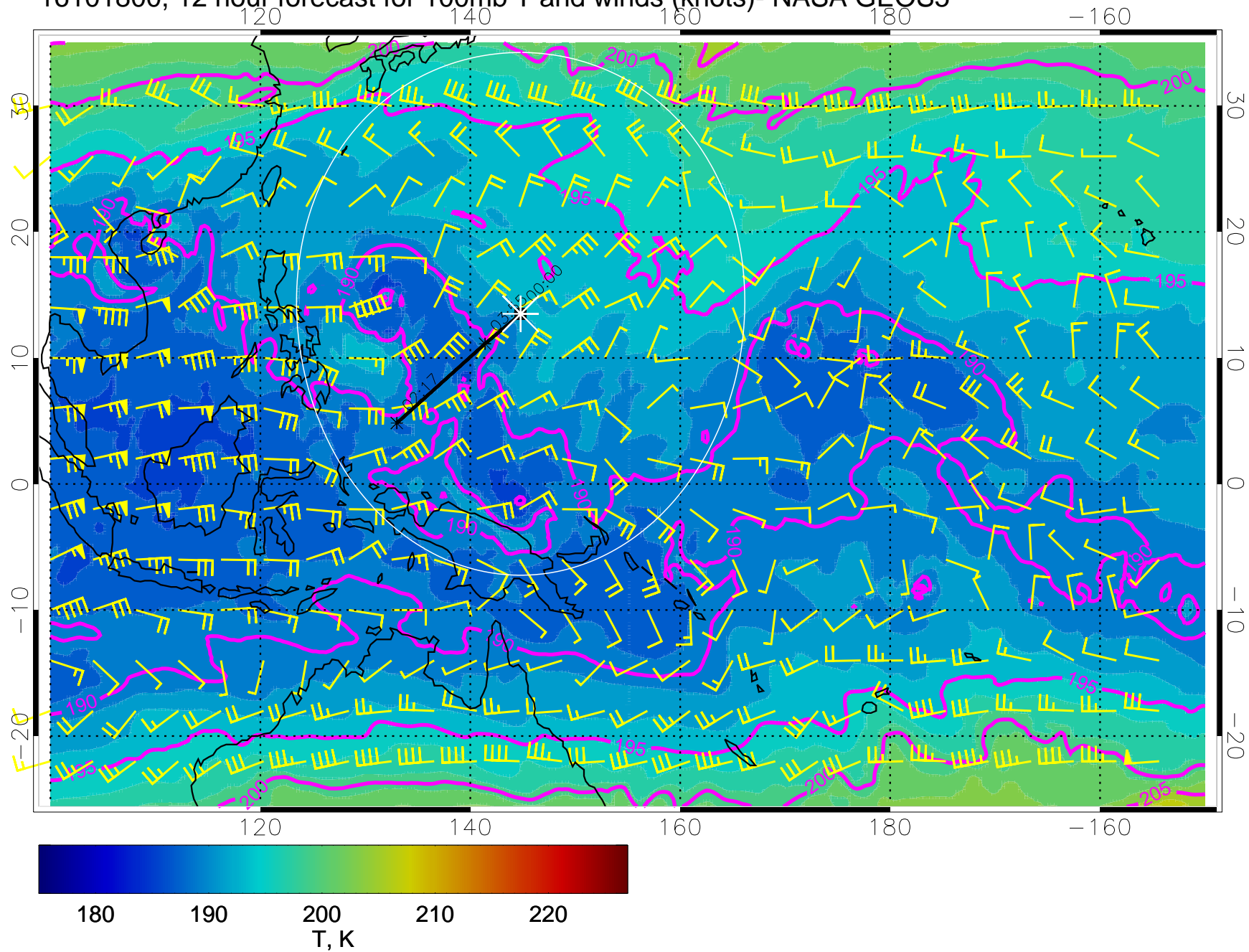


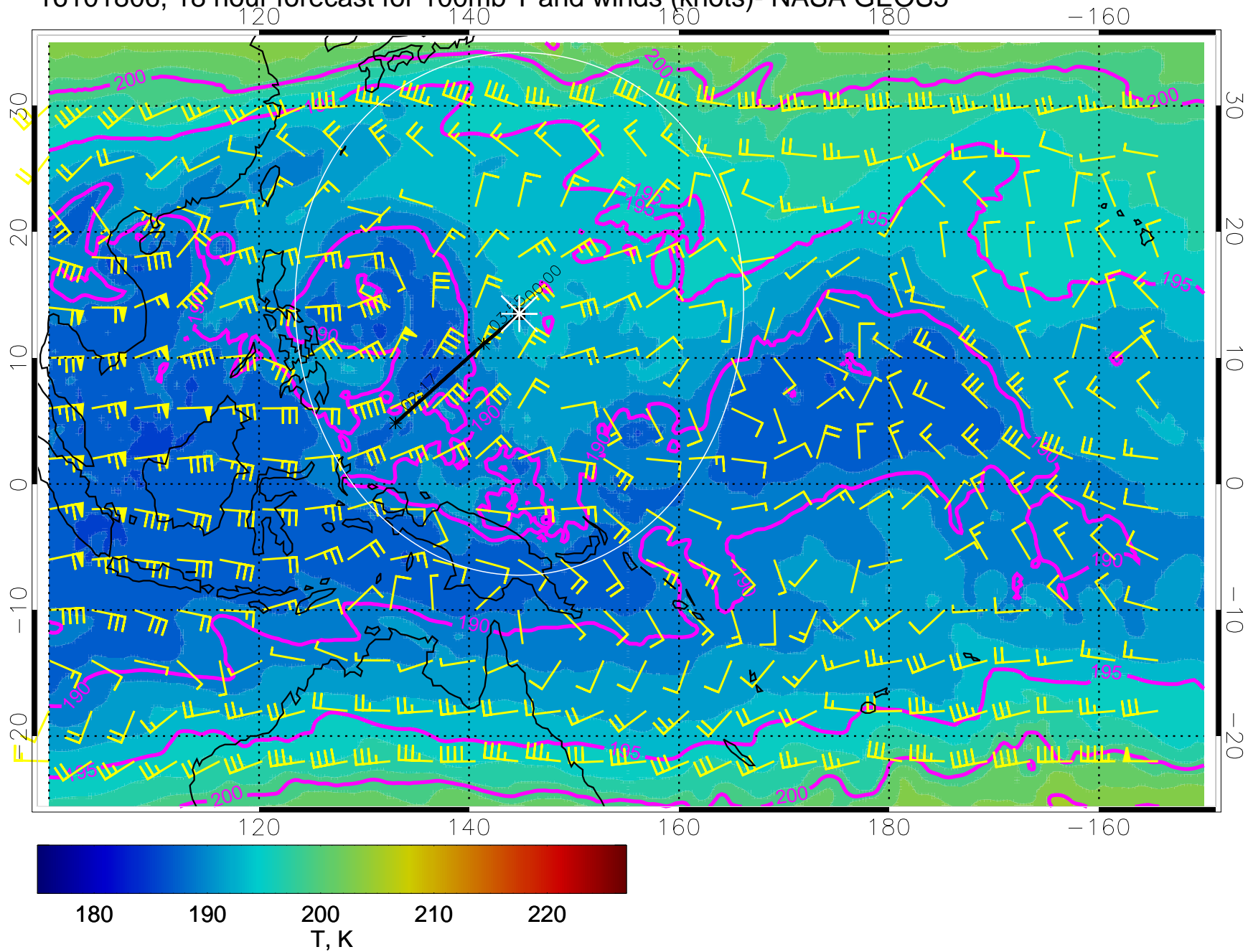
16101718, 6 hour forecast for 100mb T and winds (knots)- NASA GEOS5



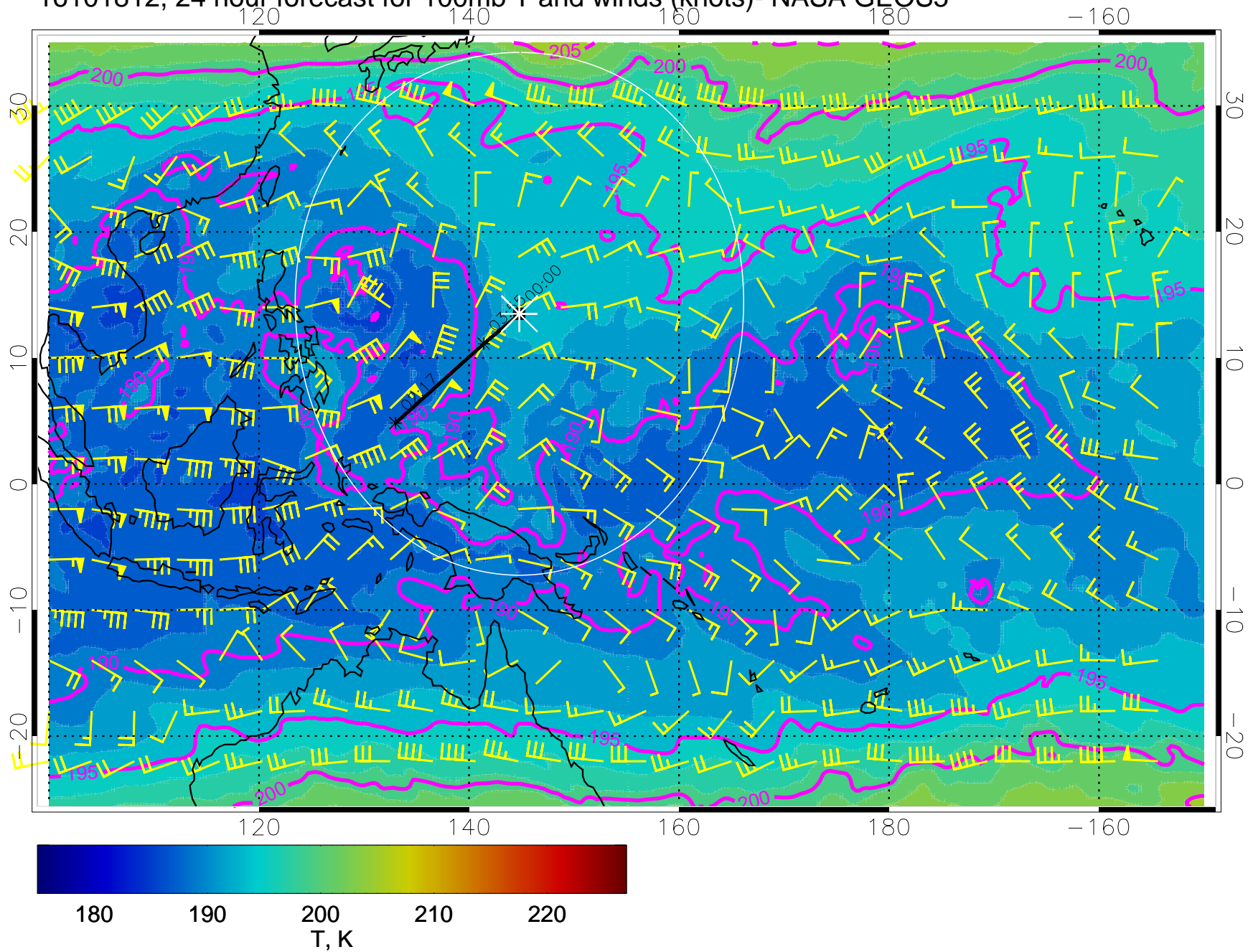
16101800, 12 hour forecast for 100mb T and winds (knots)- NASA GEOS5



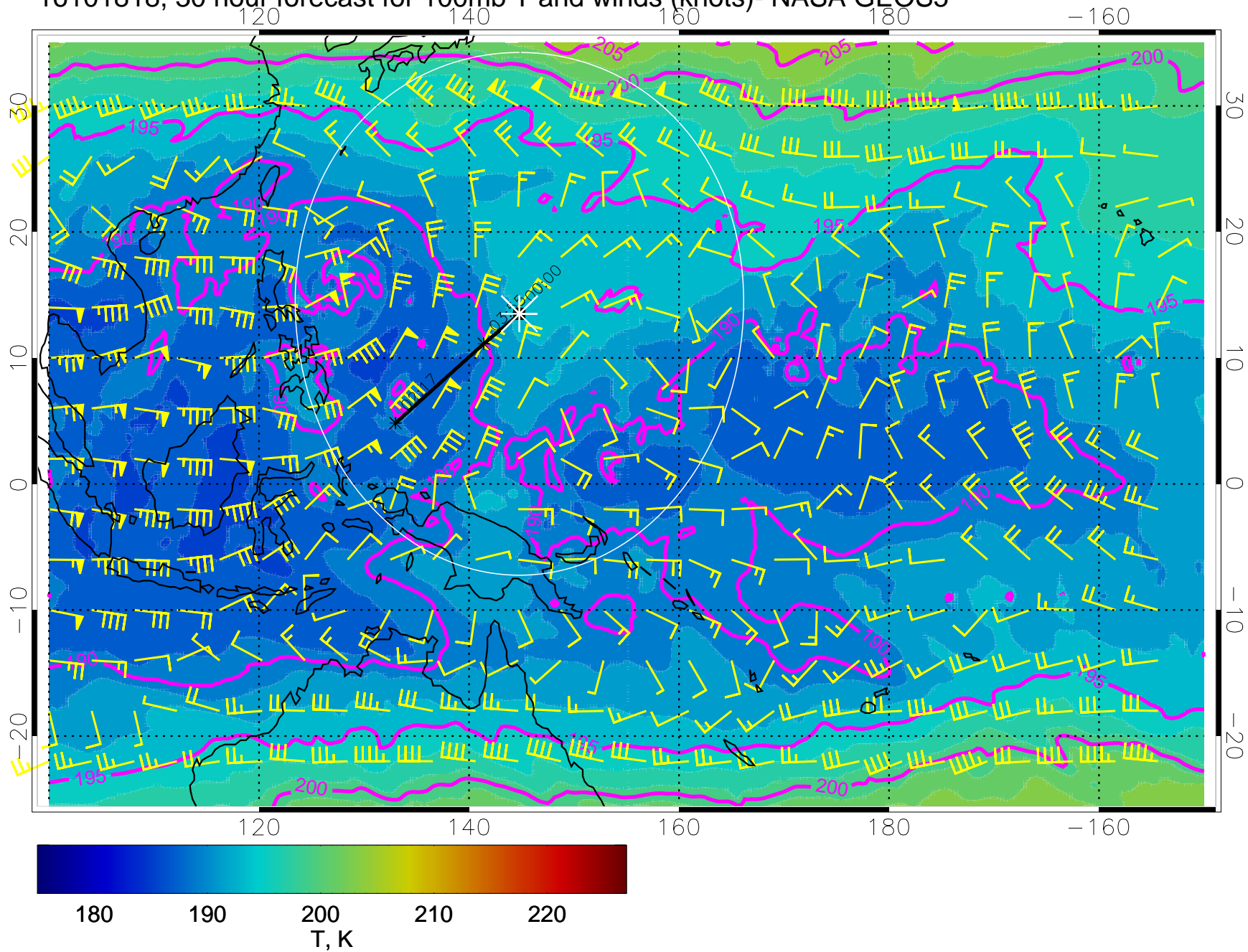
16101806, 18 hour forecast for 100mb T and winds (knots)- NASA GEOS5



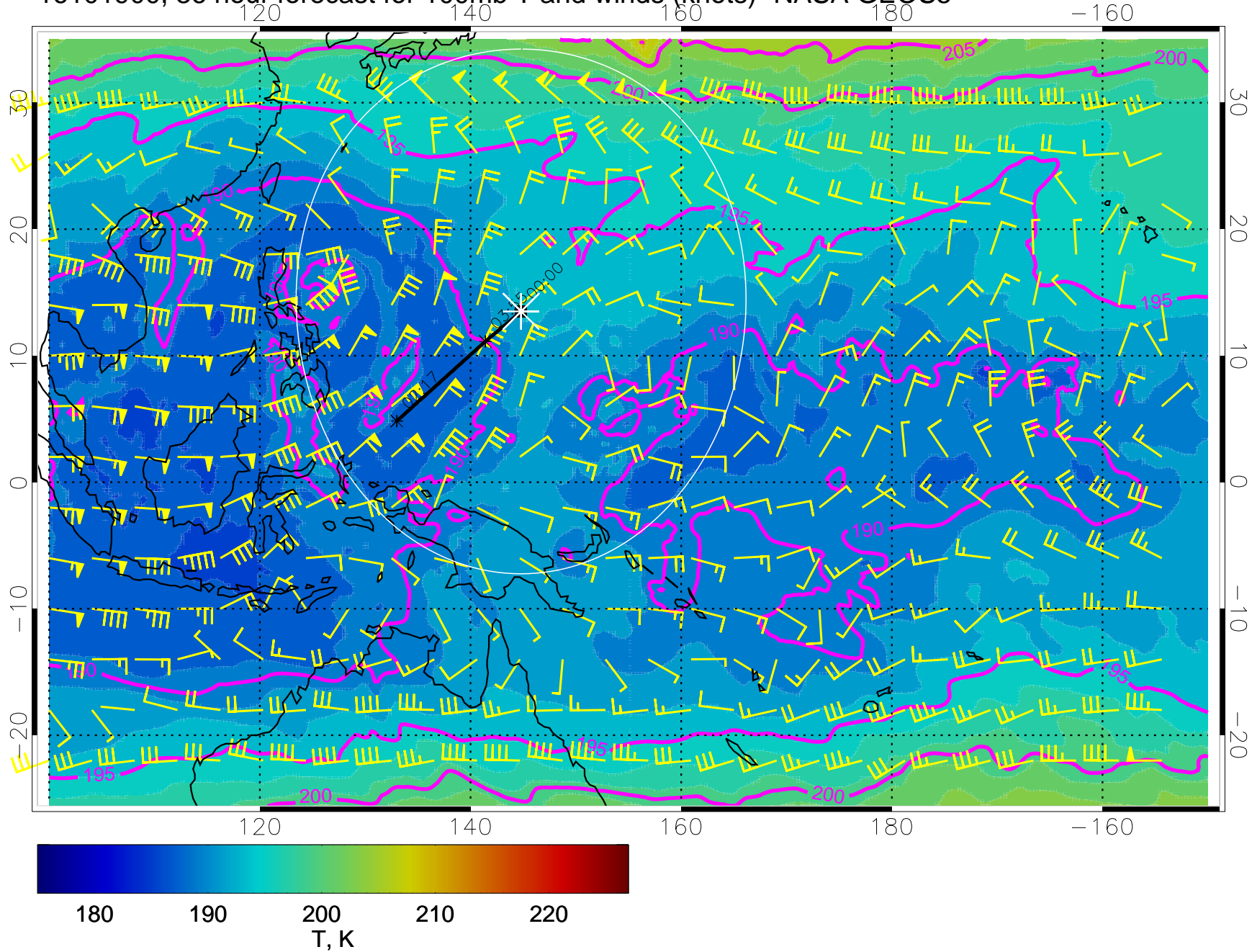
16101812, 24 hour forecast for 100mb T and winds (knots)- NASA GEOS5



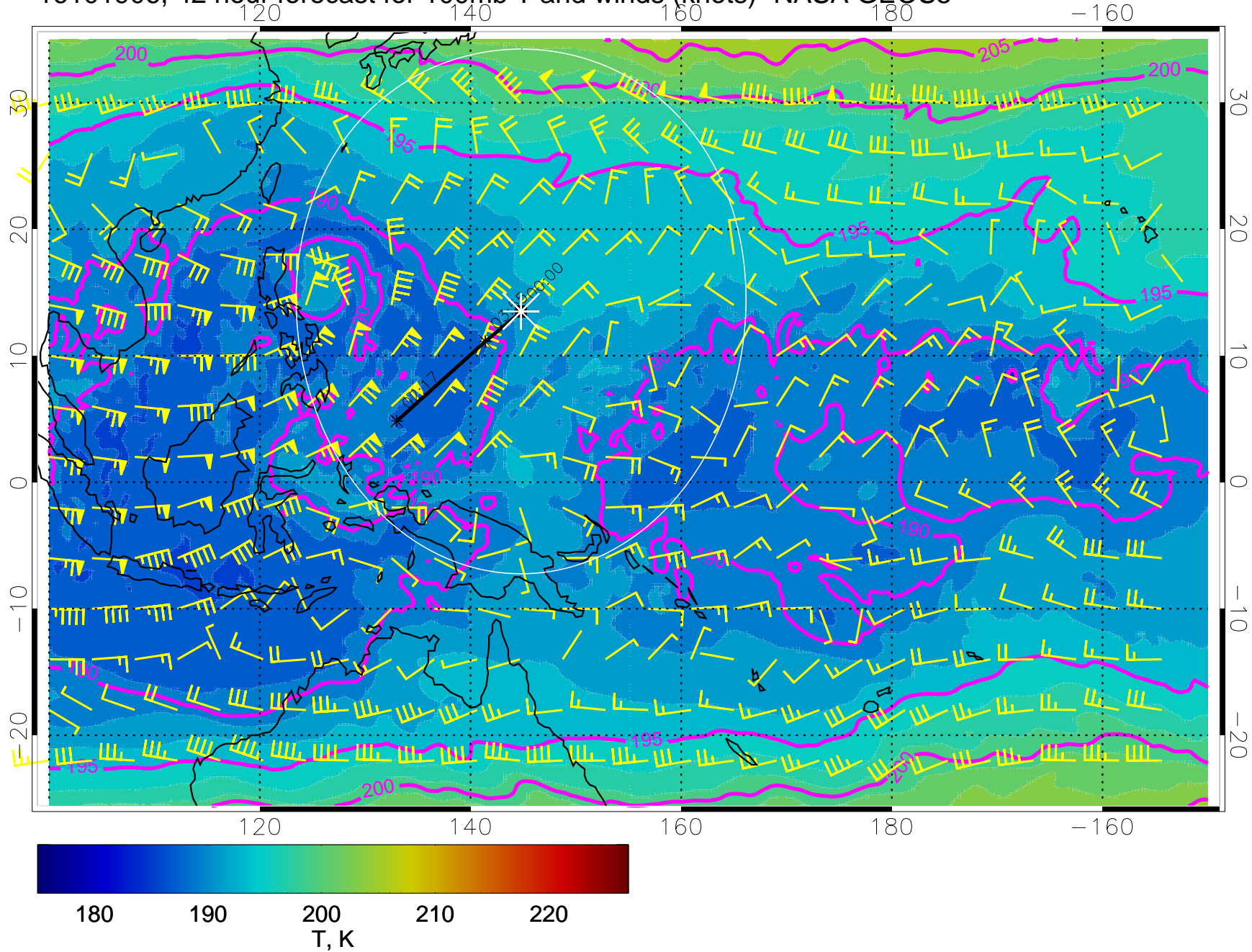
16101818, 30 hour forecast for 100mb T and winds (knots)- NASA GEOS5



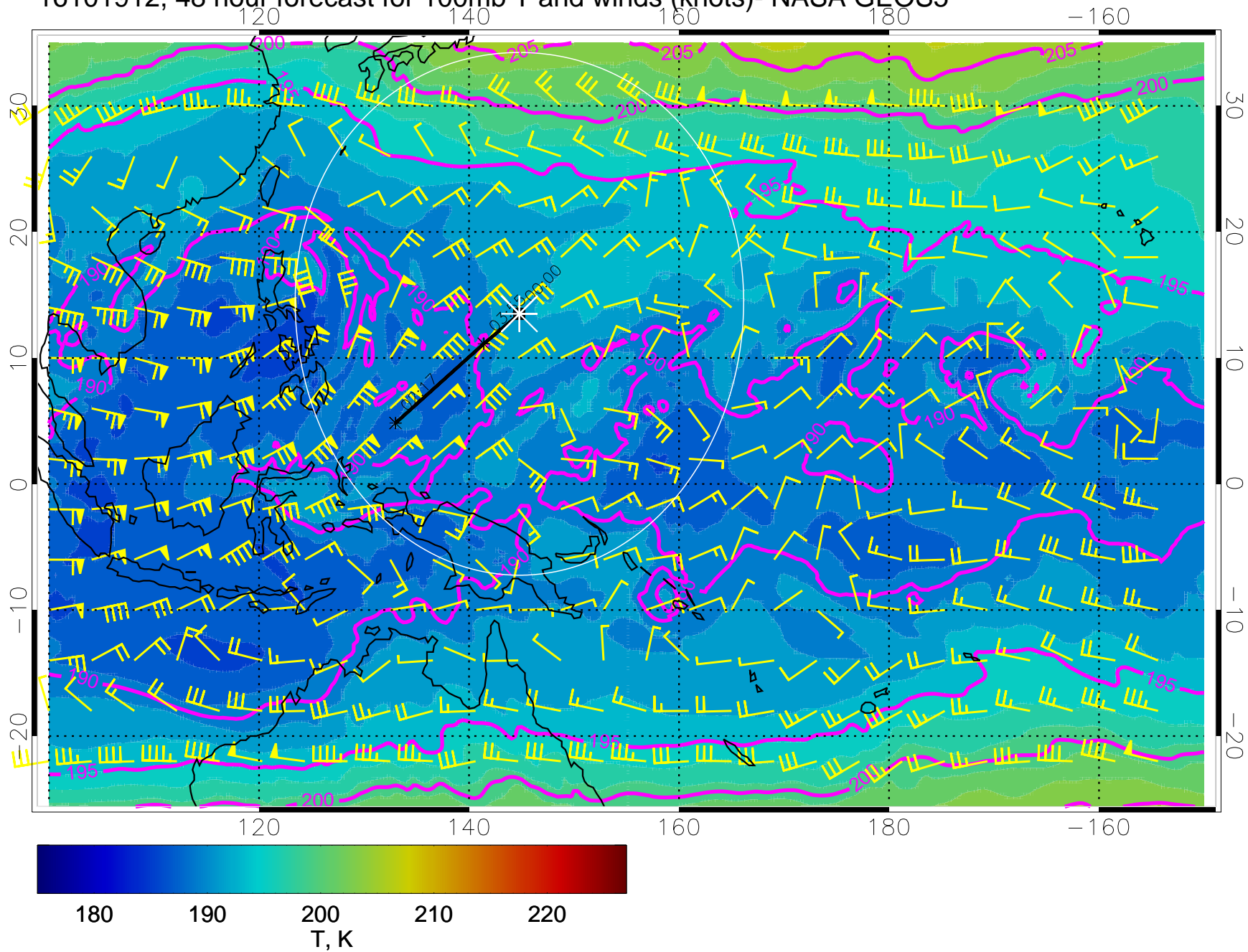
16101900, 36 hour forecast for 100mb T and winds (knots)- NASA GEOS5



16101906, 42 hour forecast for 100mb T and winds (knots)- NASA GEOS5

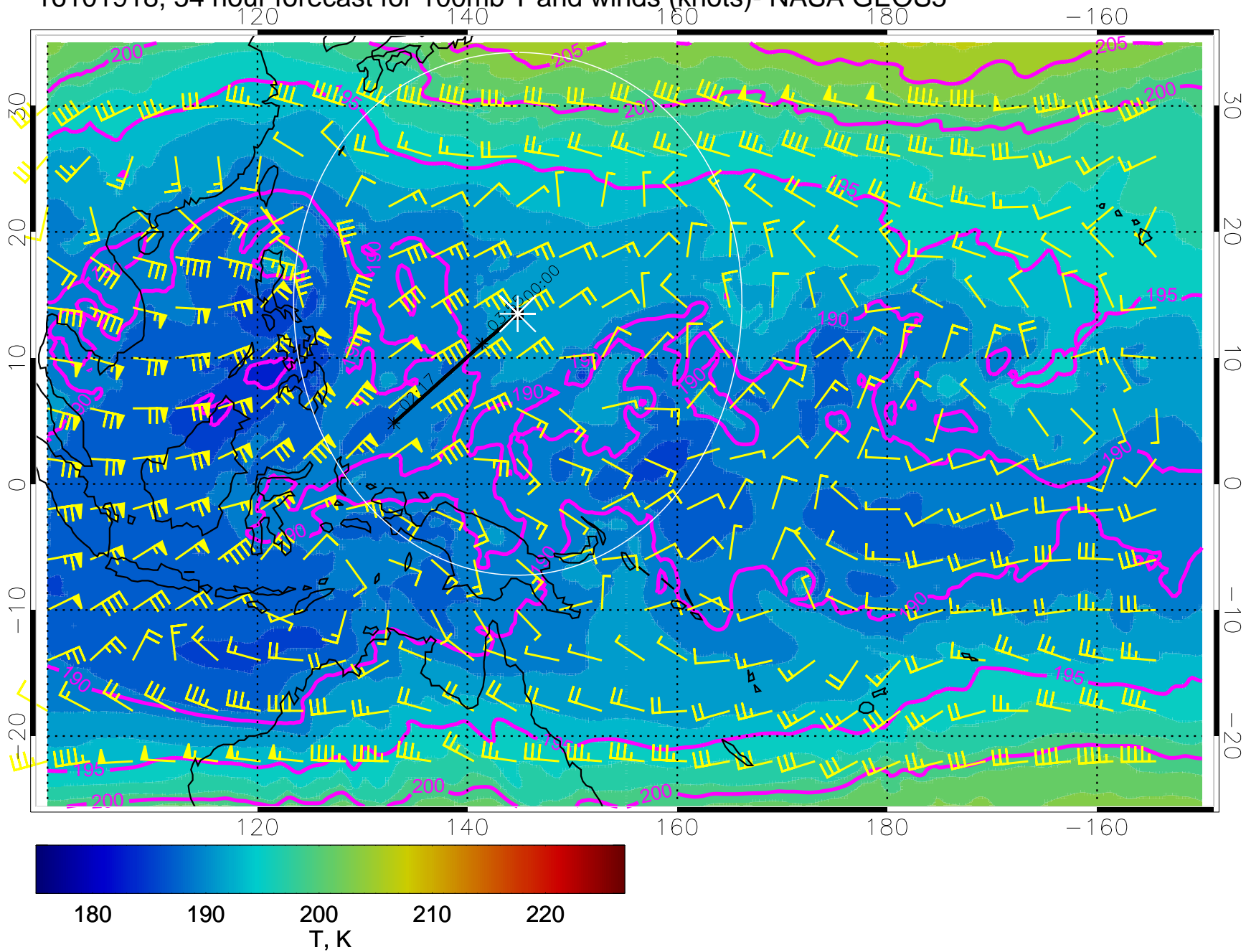


16101912, 48 hour forecast for 100mb T and winds (knots)- NASA GEOS5

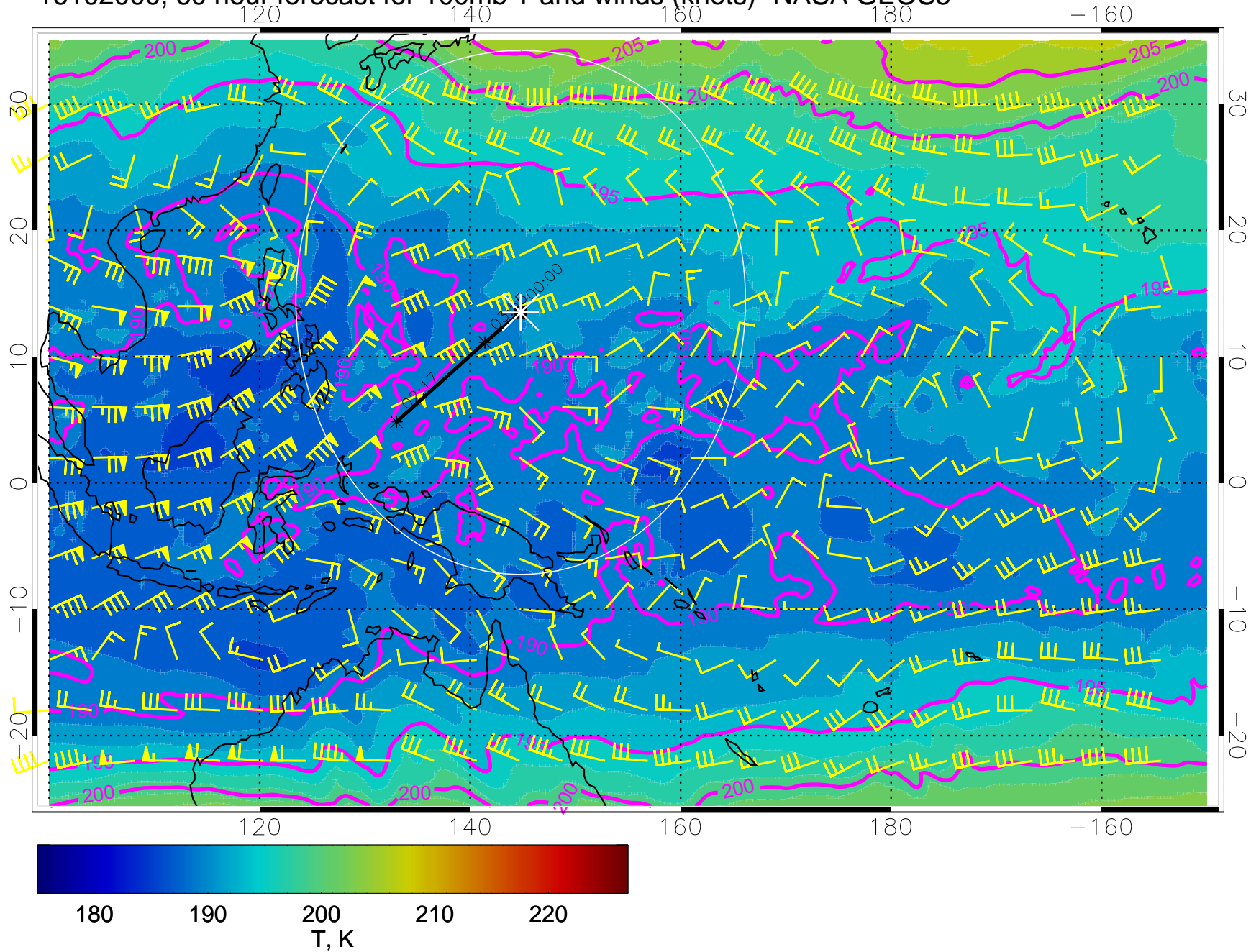




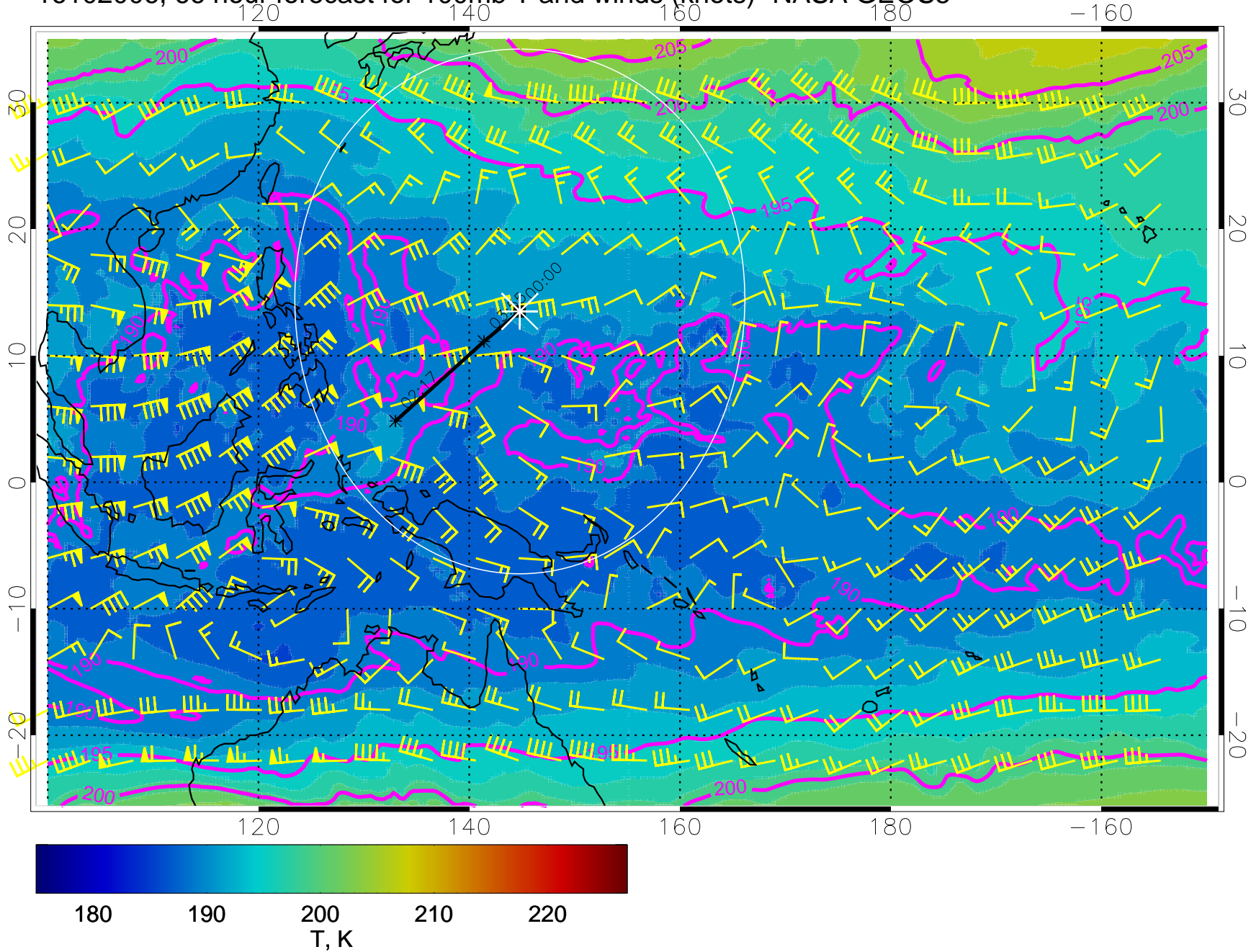
16101918, 54 hour forecast for 100mb T and winds (knots)- NASA GEOS5



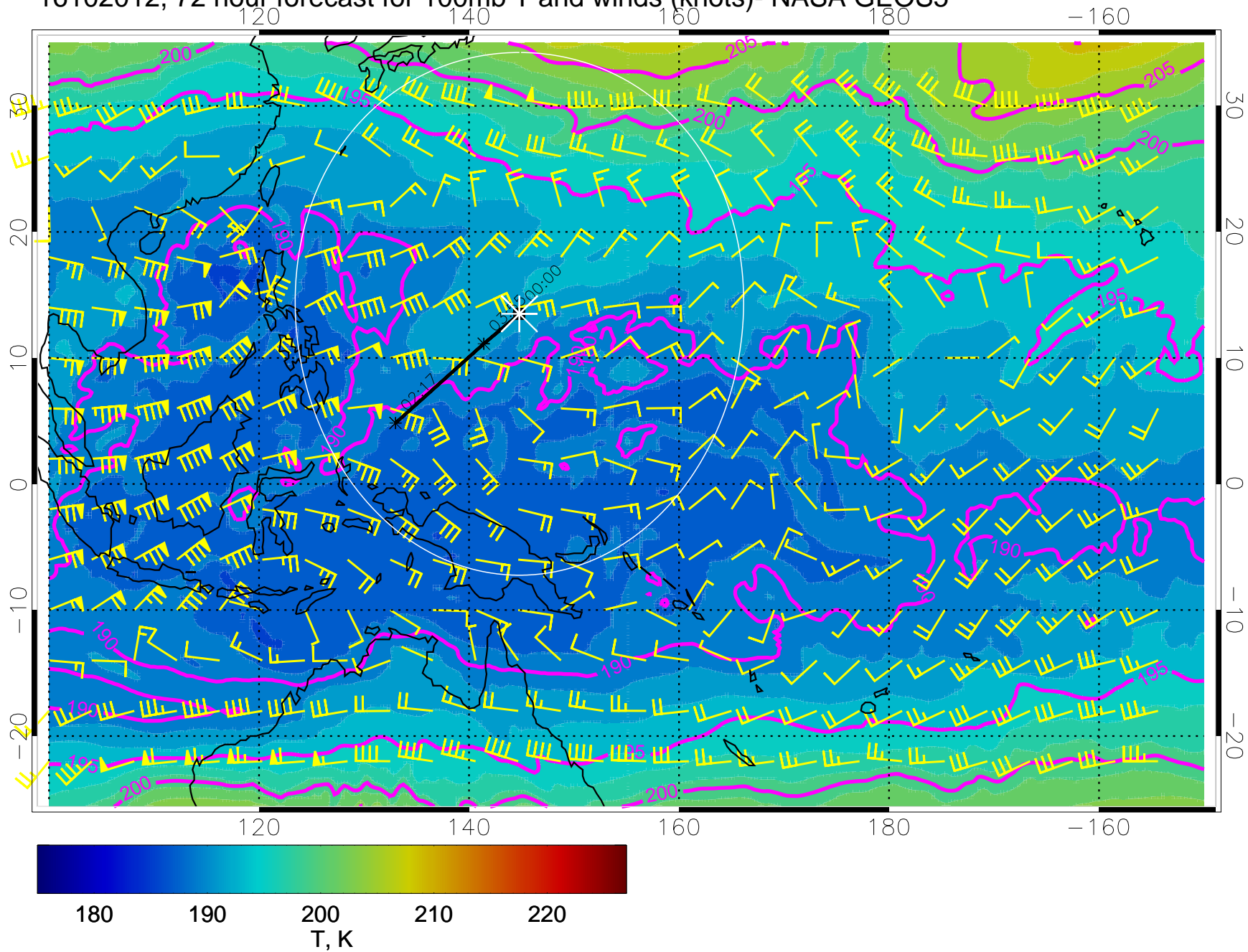
16102000, 60 hour forecast for 100mb T and winds (knots)- NASA GEOS5



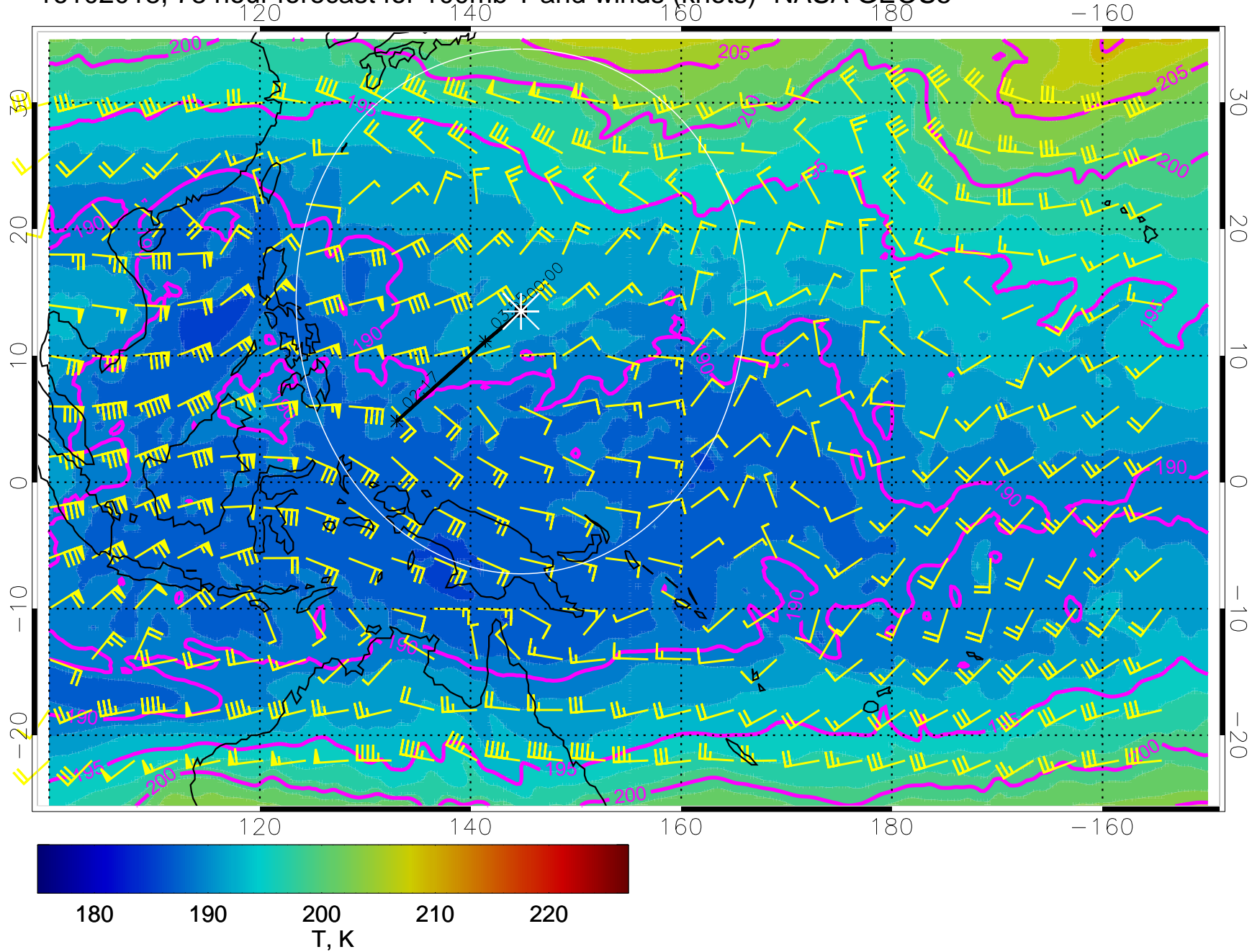
16102006, 66 hour forecast for 100mb T and winds (knots)- NASA GEOS5



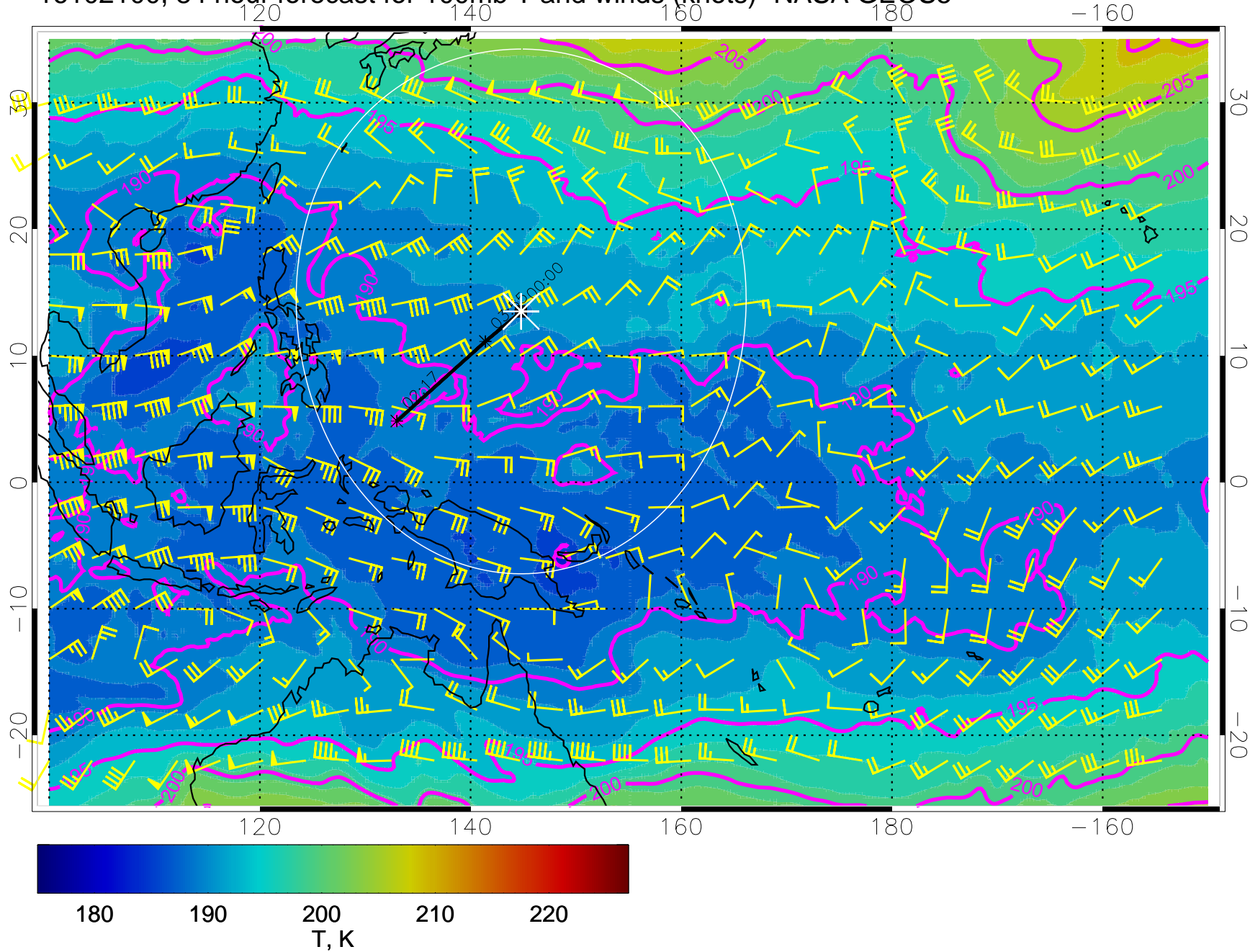
16102012, 72 hour forecast for 100mb T and winds (knots)- NASA GEOS5



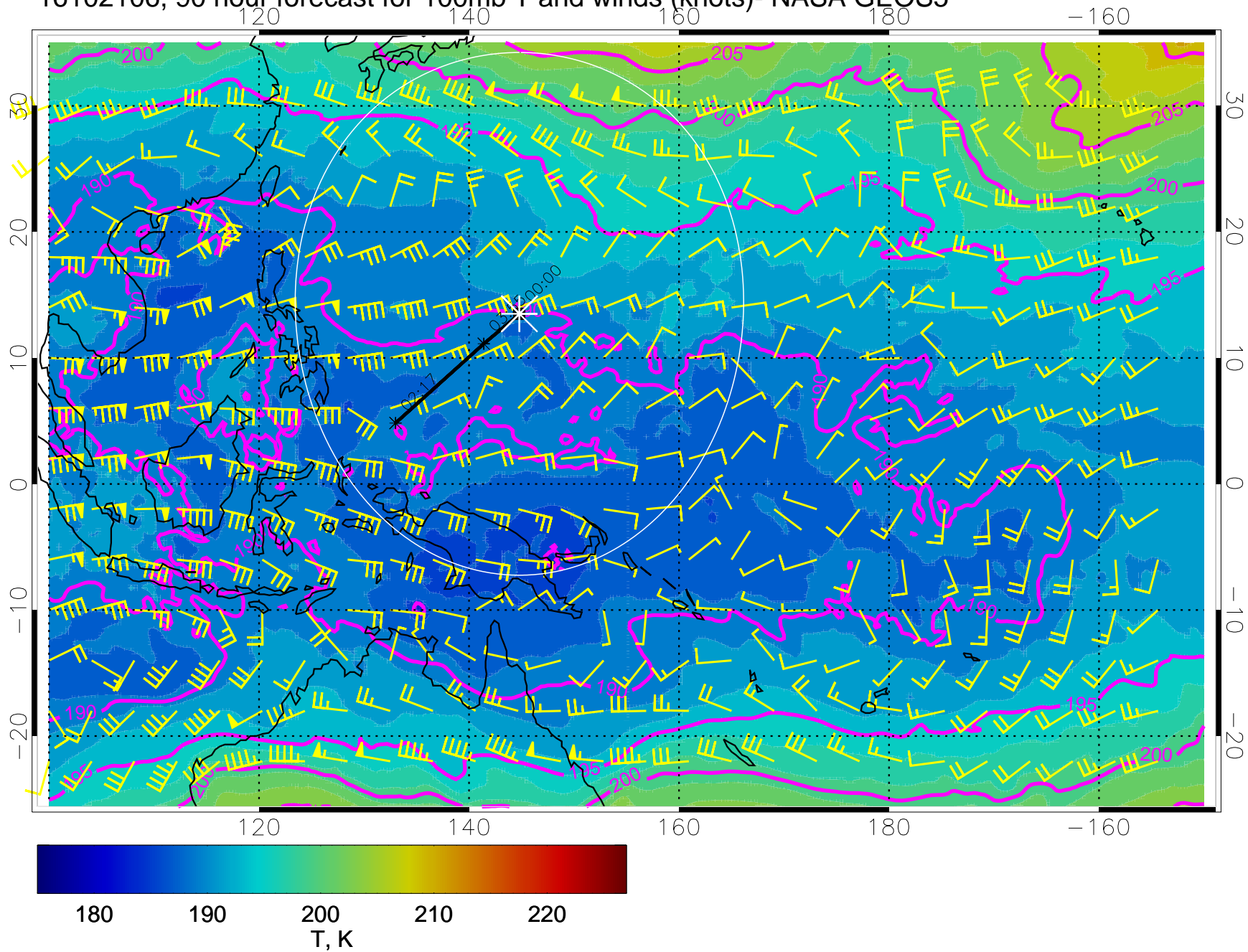
16102018, 78 hour forecast for 100mb T and winds (knots)- NASA GEOS5



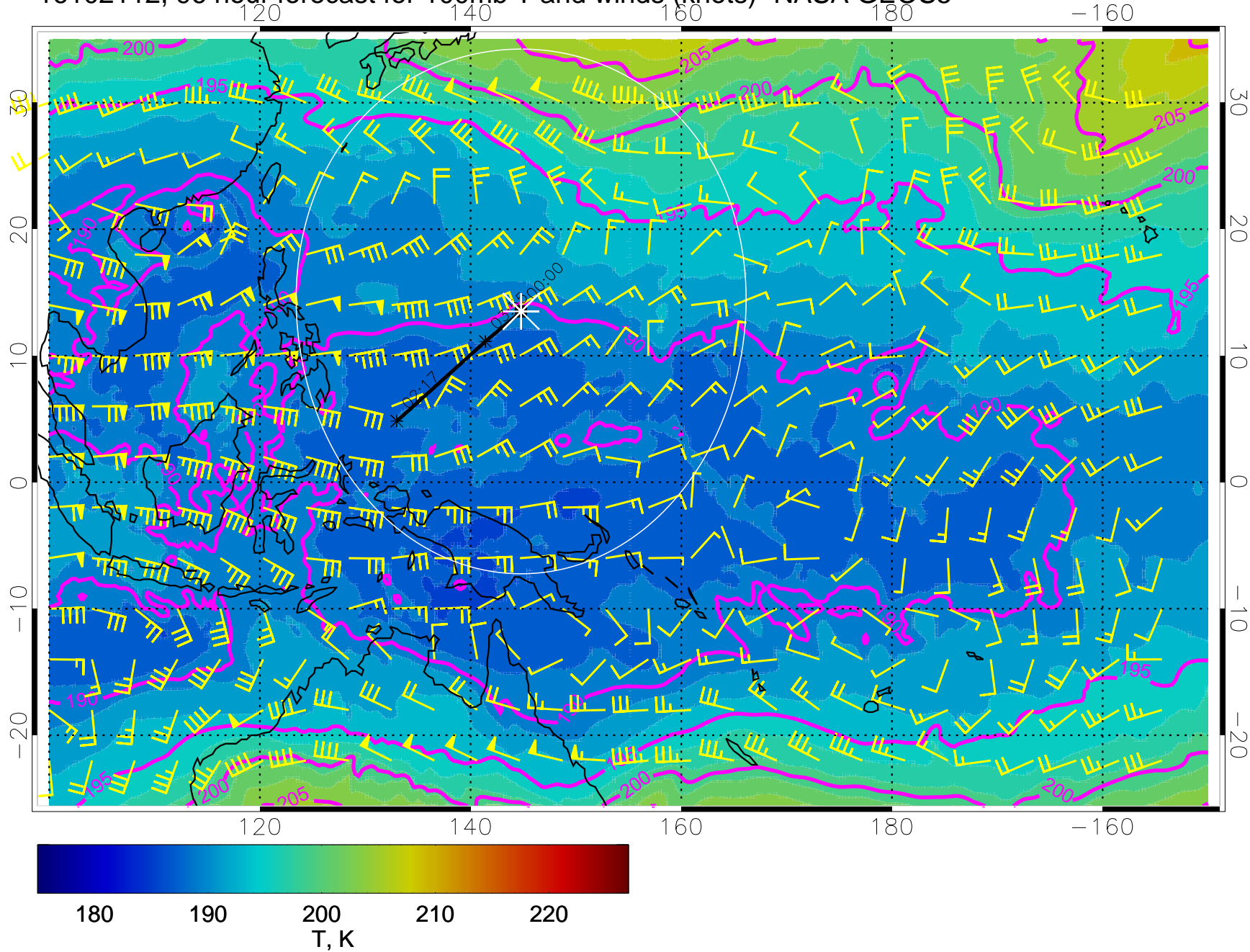
16102100, 84 hour forecast for 100mb T and winds (knots)- NASA GEOS5



16102106, 90 hour forecast for 100mb T and winds (knots)- NASA GEOS5

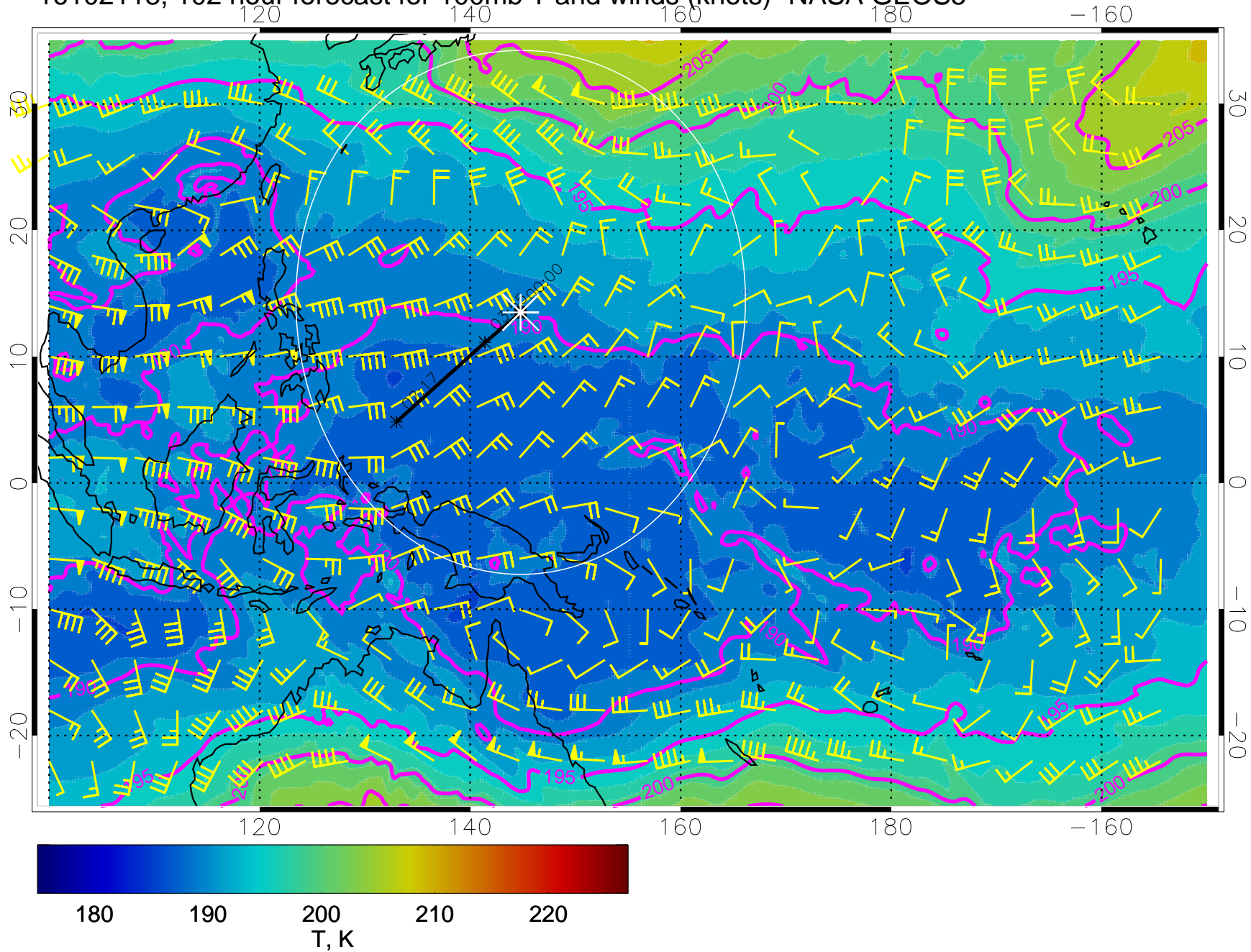


16102112, 96 hour forecast for 100mb T and winds (knots)- NASA GEOS5

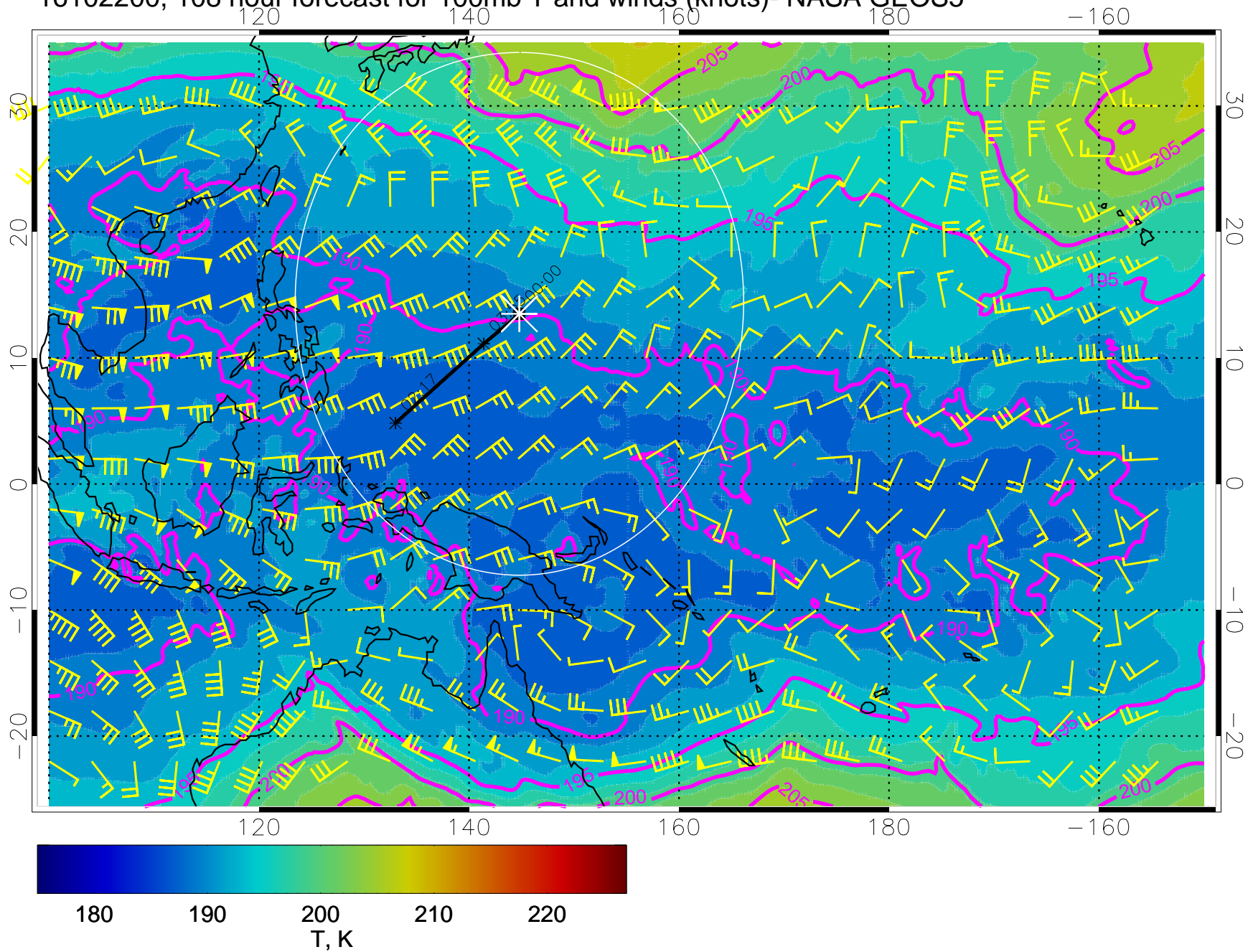




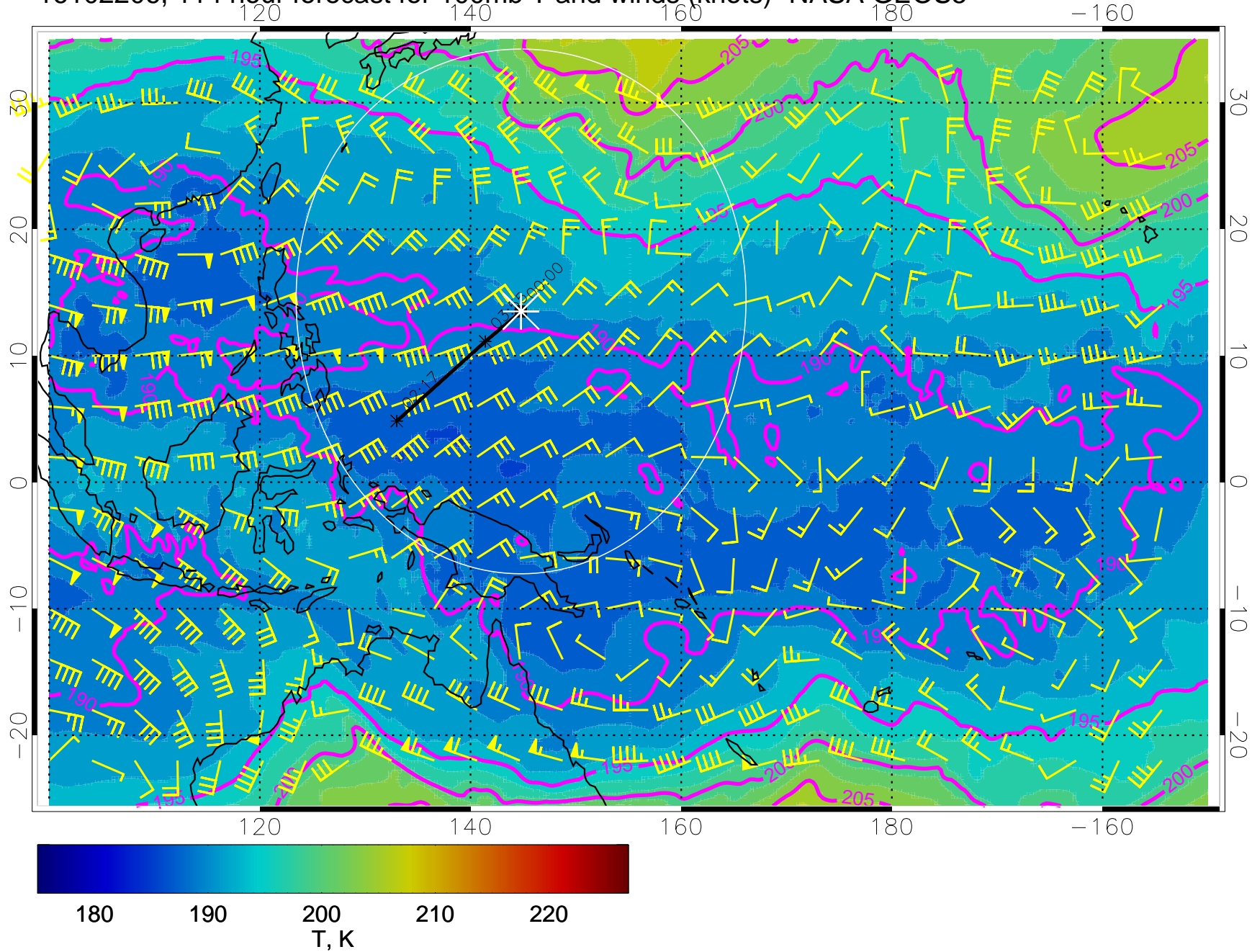
16102118, 102 hour forecast for 100mb T and winds (knots)- NASA GEOS5



16102200, 108 hour forecast for 100mb T and winds (knots)- NASA GEOS5



16102206, 114 hour forecast for 100mb T and winds (knots)- NASA GEOS5



16102212, 120 hour forecast for 100mb T and winds (knots)- NASA GEOS5

