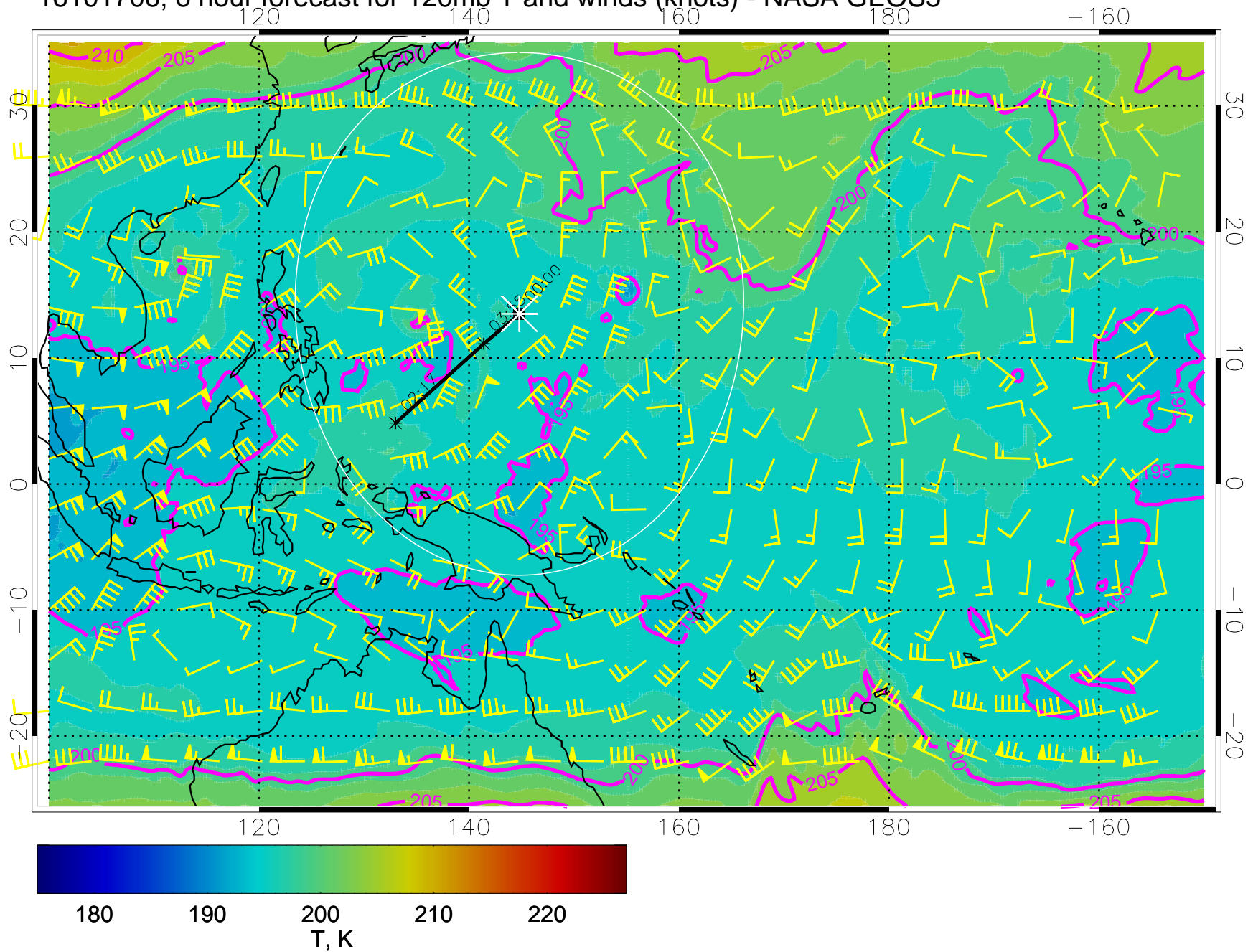
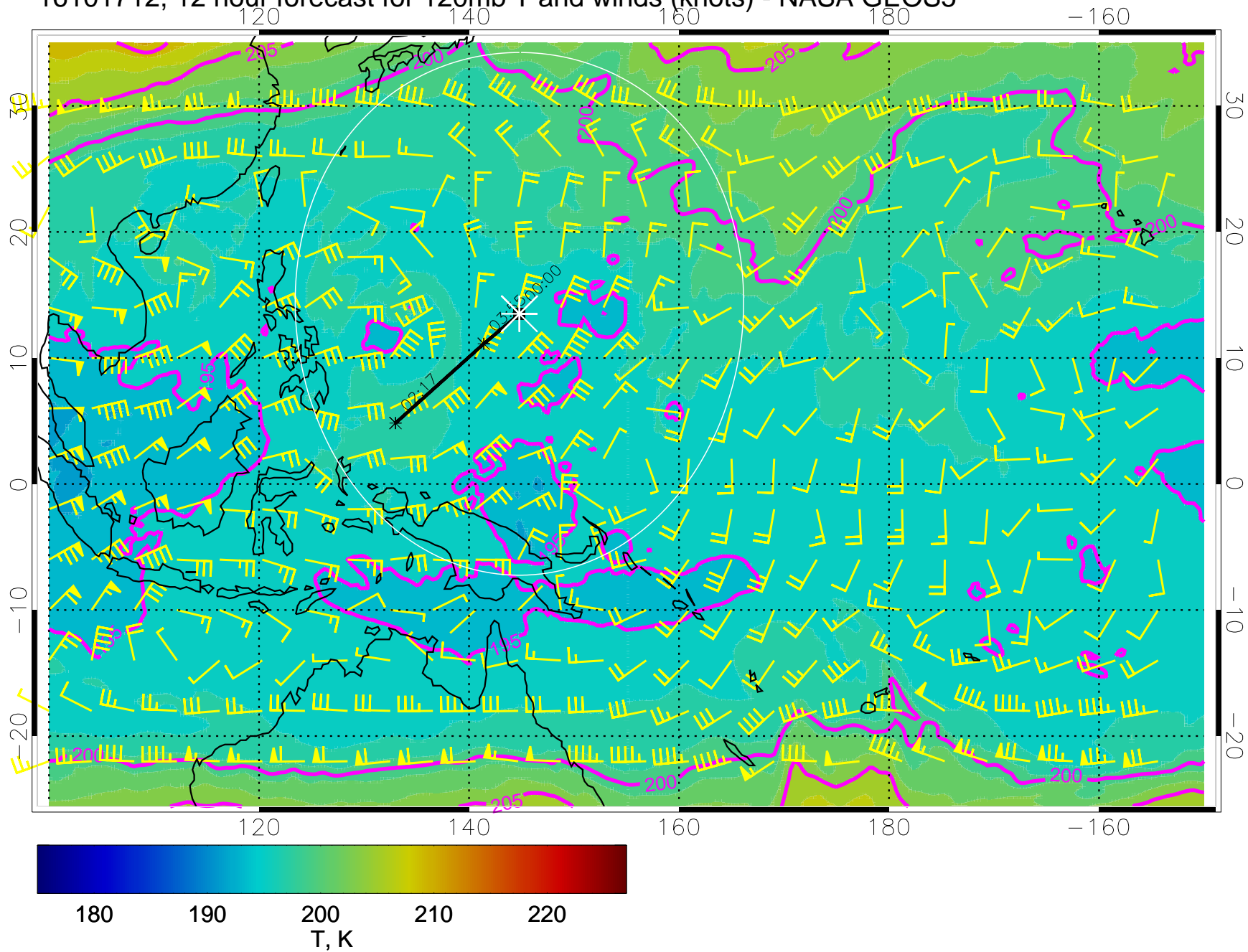


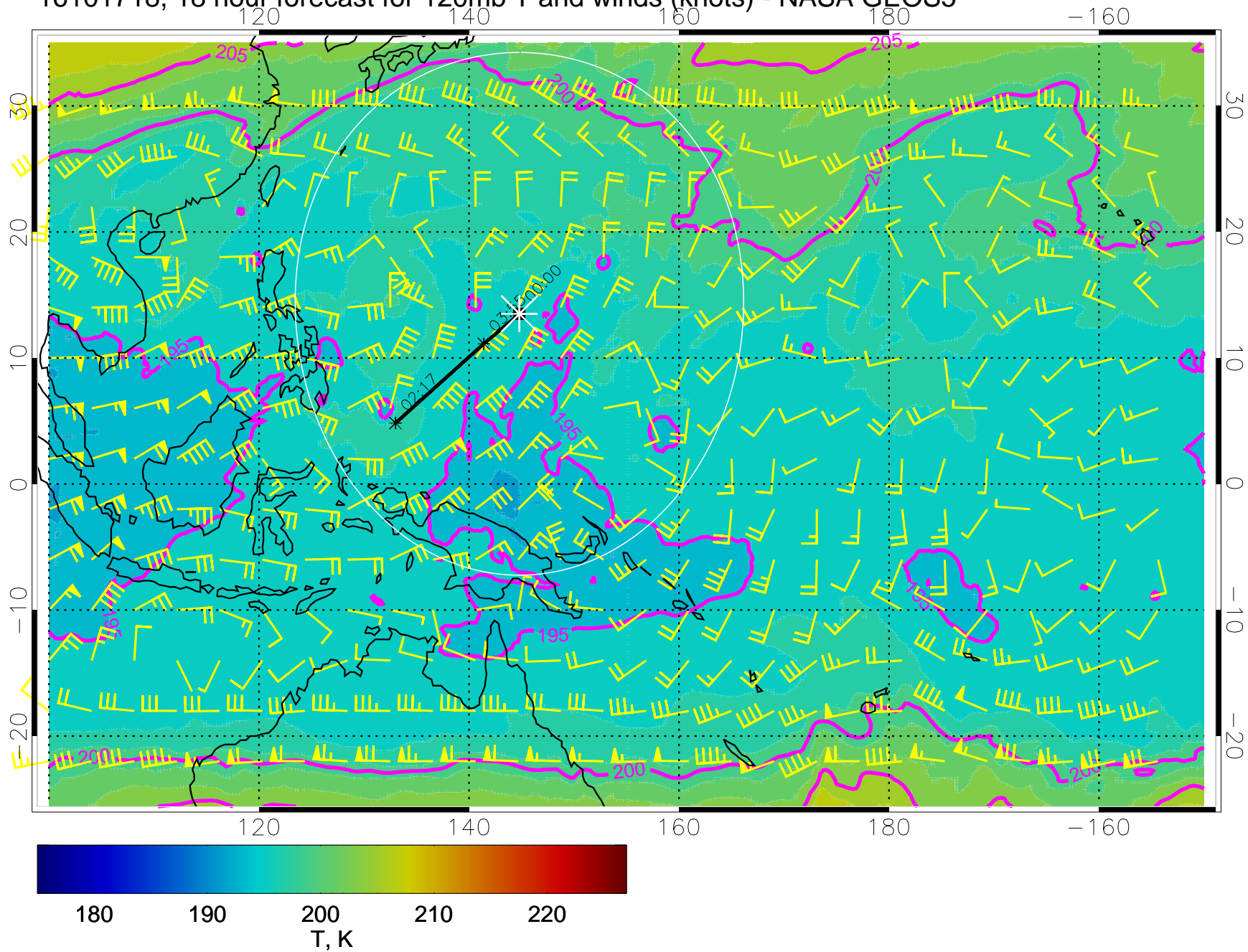
16101706, 6 hour forecast for 120mb T and winds (knots) - NASA GEOS5



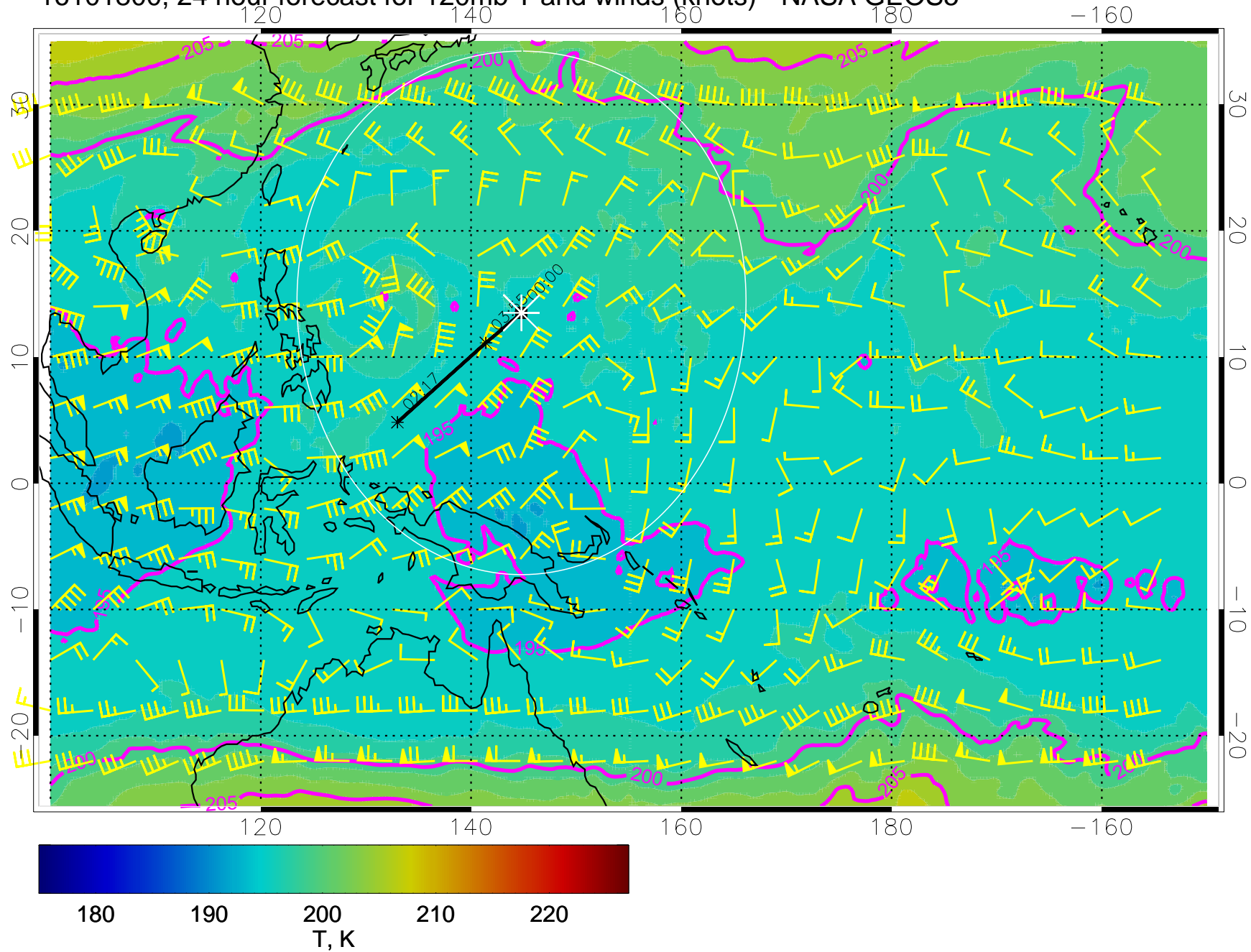
16101712, 12 hour forecast for 120mb T and winds (knots) - NASA GEOS5



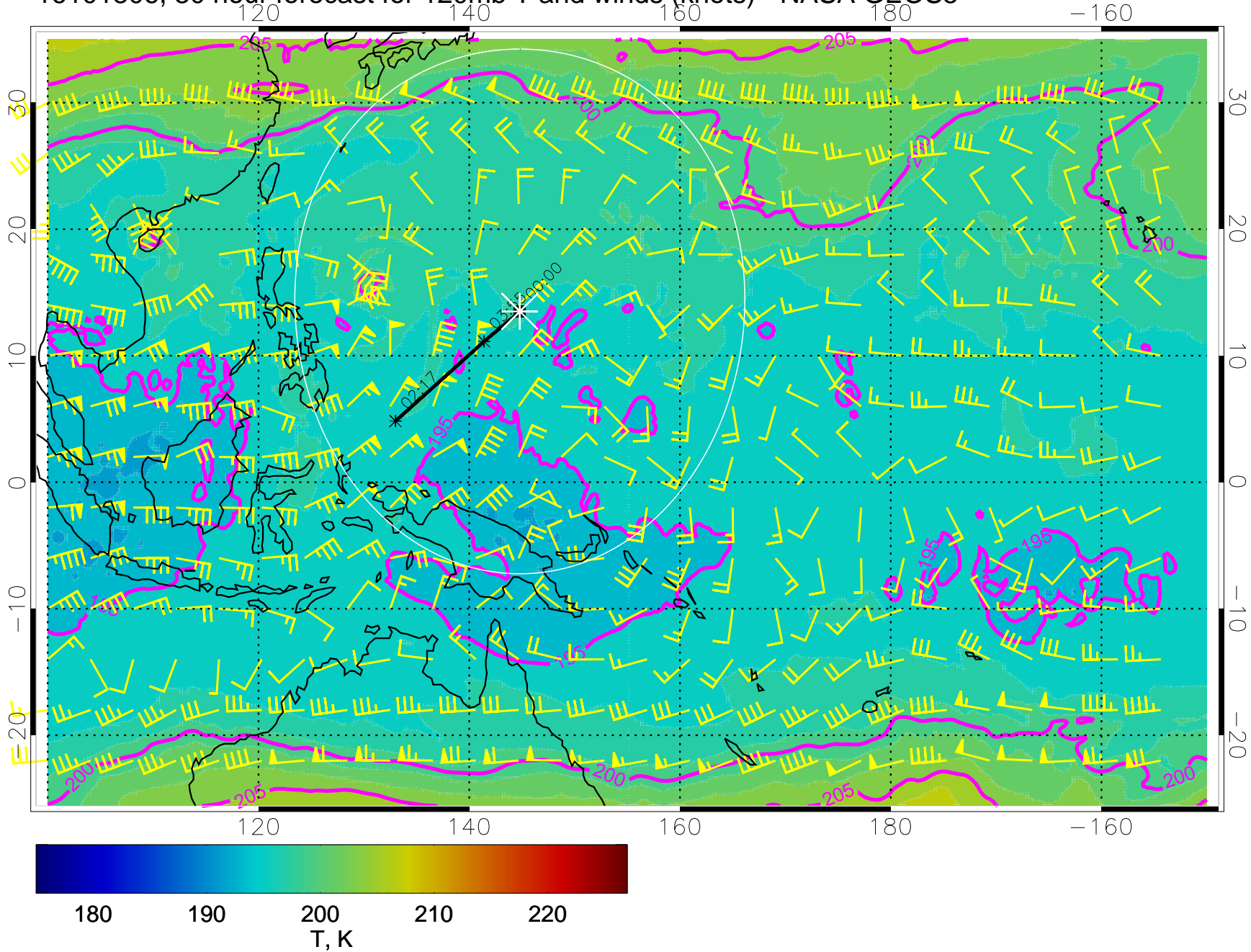
16101718, 18 hour forecast for 120mb T and winds (knots) - NASA GEOS5



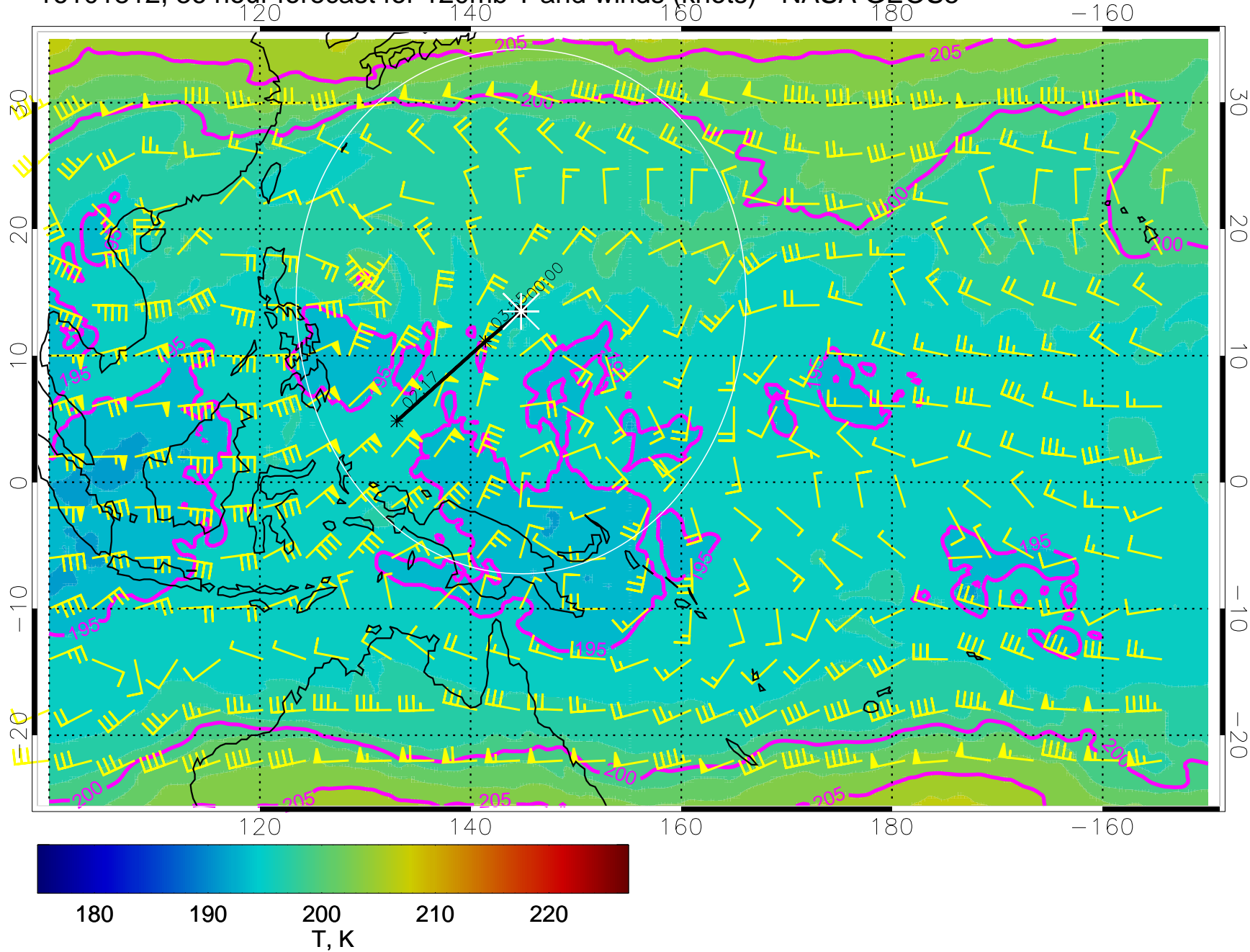
16101800, 24 hour forecast for 120mb T and winds (knots) - NASA GEOS5



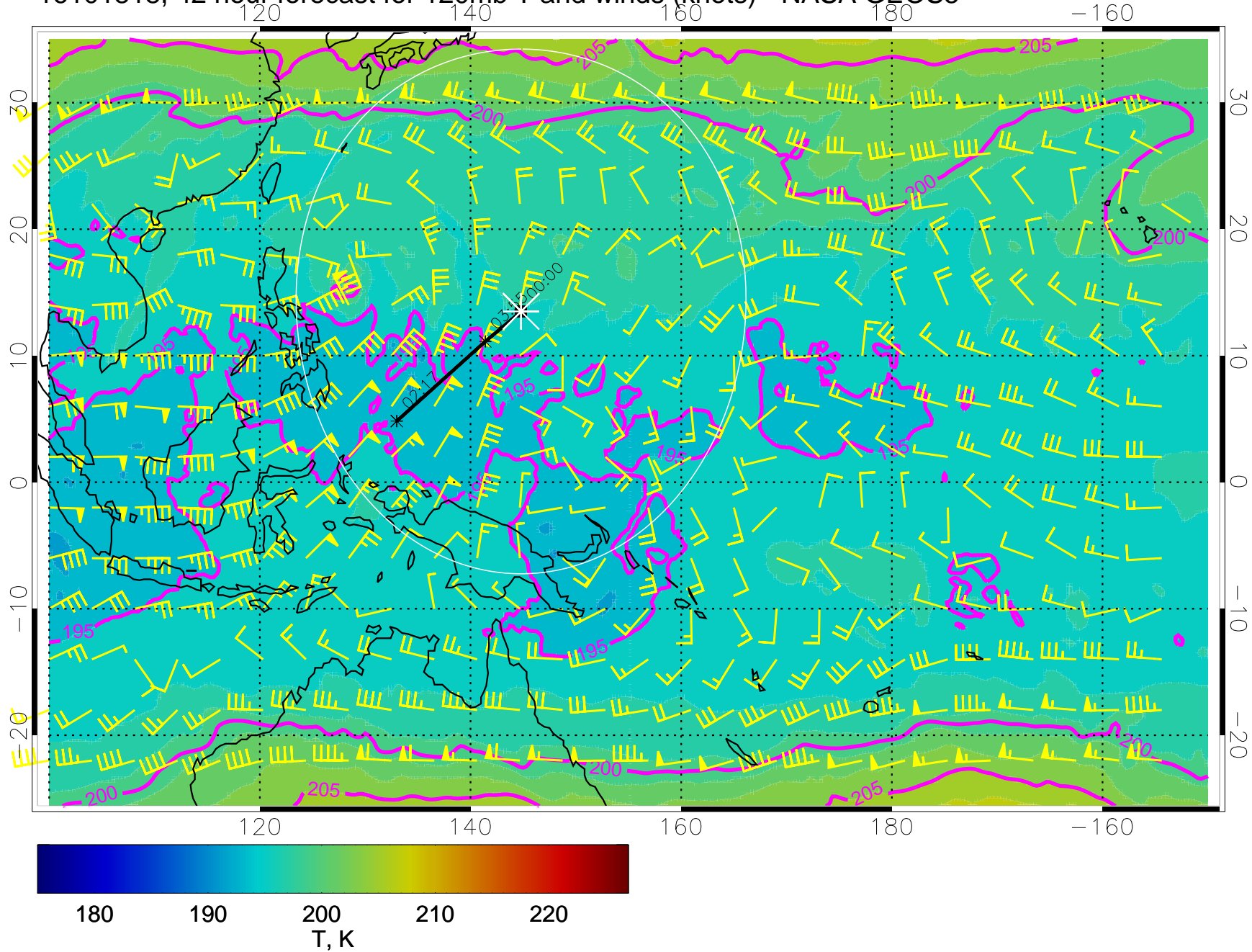
16101806, 30 hour forecast for 120mb T and winds (knots) - NASA GEOS5



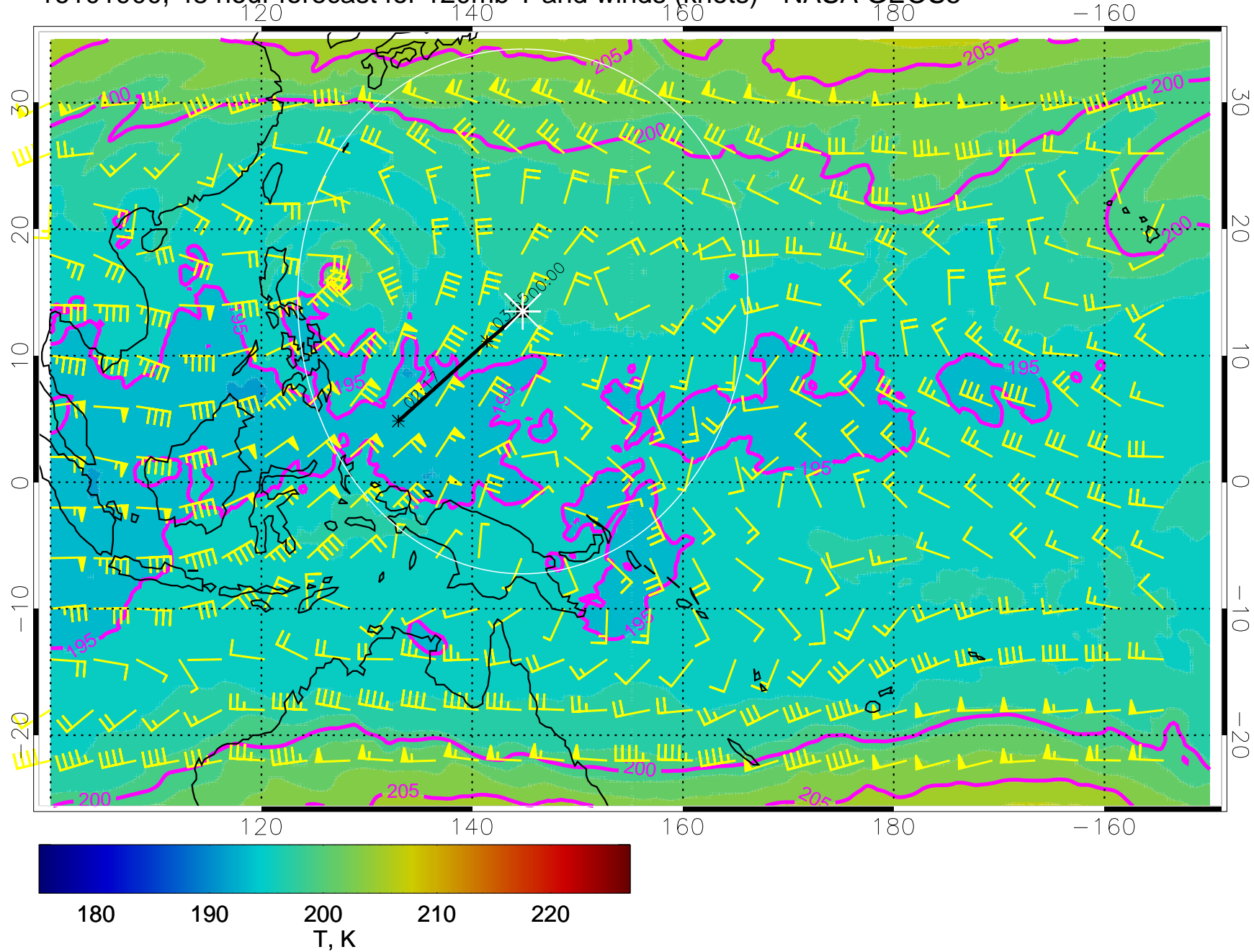
16101812, 36 hour forecast for 120mb T and winds (knots) - NASA GEOS5



16101818, 42 hour forecast for 120mb T and winds (knots) - NASA GEOS5

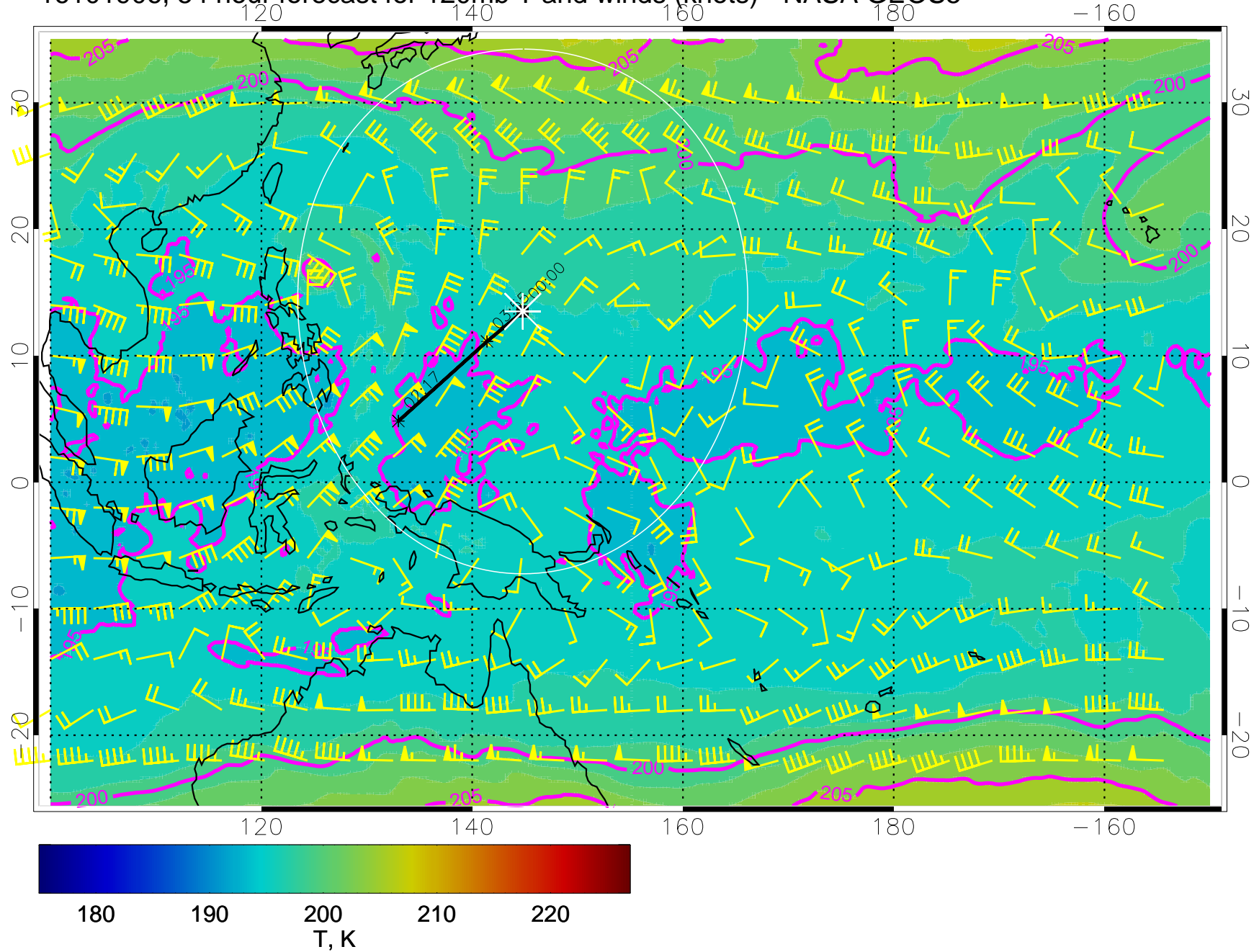


16101900, 48 hour forecast for 120mb T and winds (knots) - NASA GEOS5

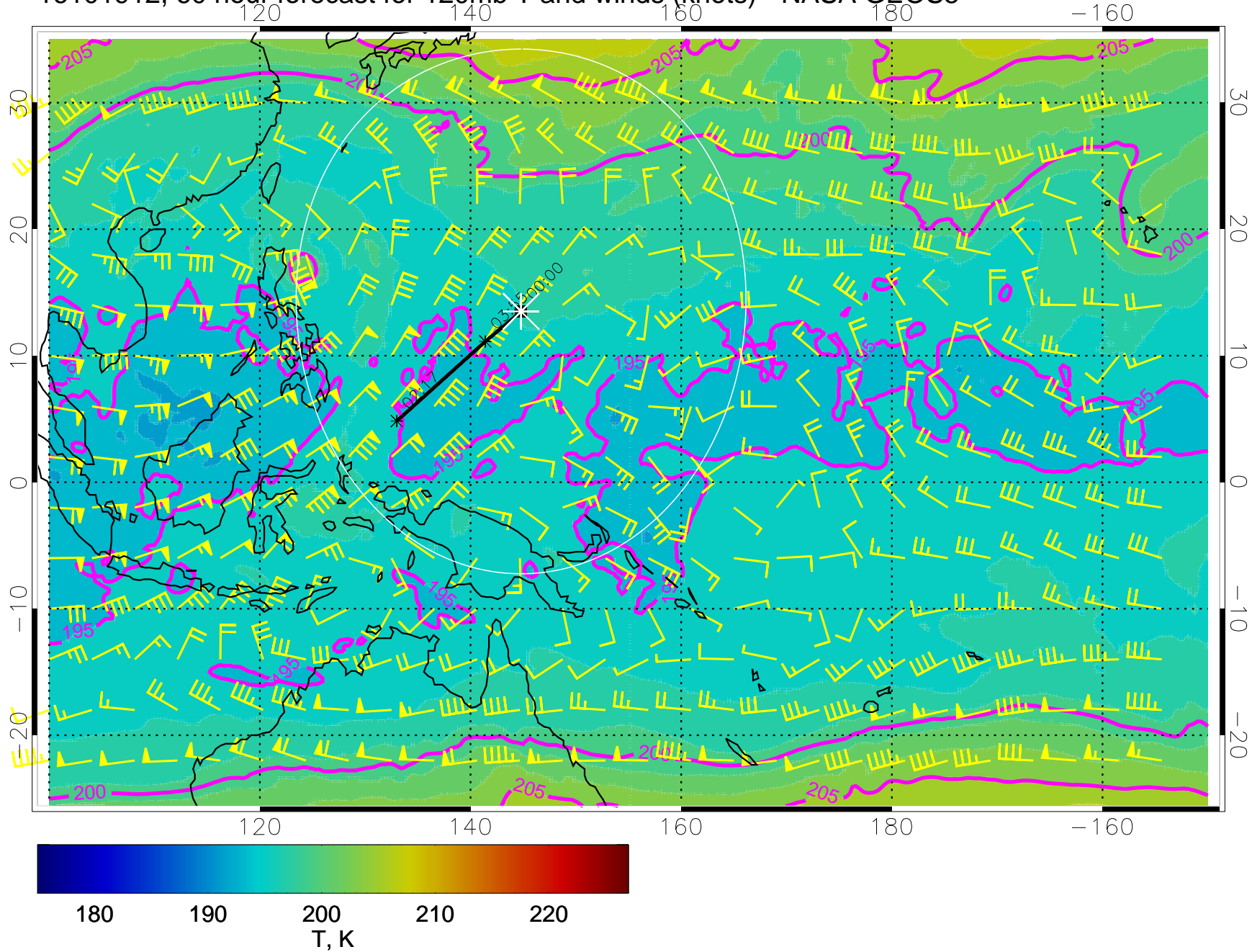




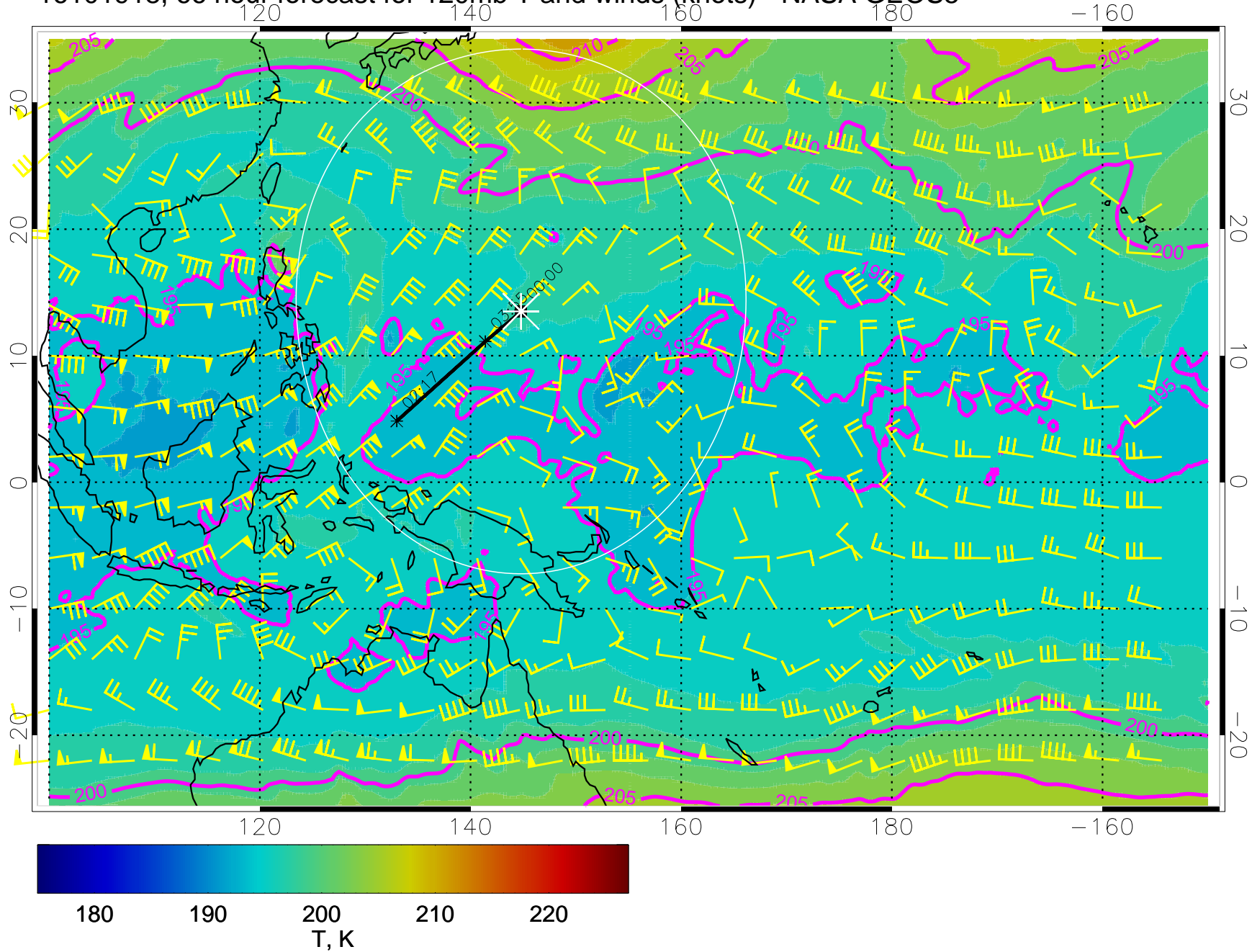
16101906, 54 hour forecast for 120mb T and winds (knots) - NASA GEOS5



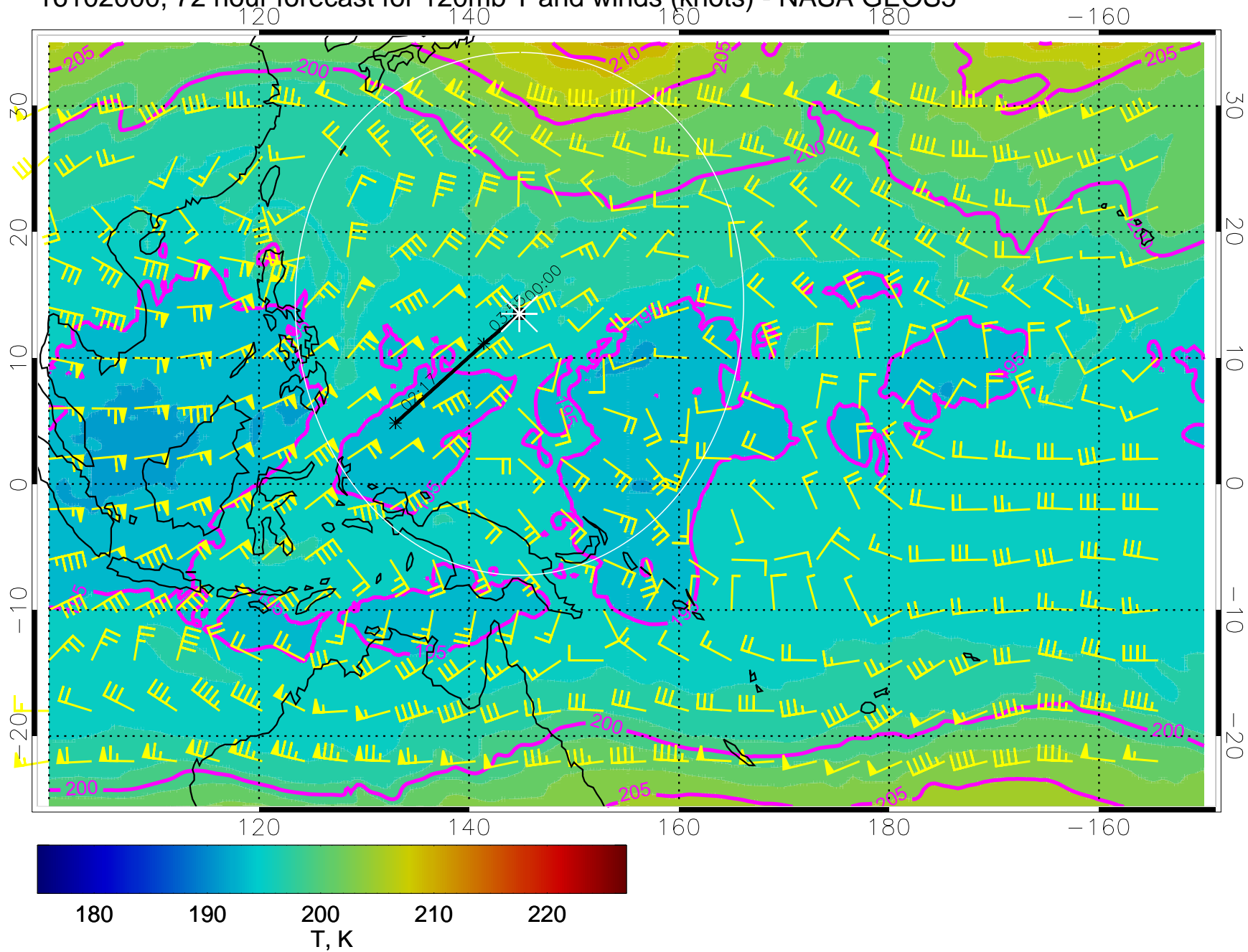
16101912, 60 hour forecast for 120mb T and winds (knots) - NASA GEOS5



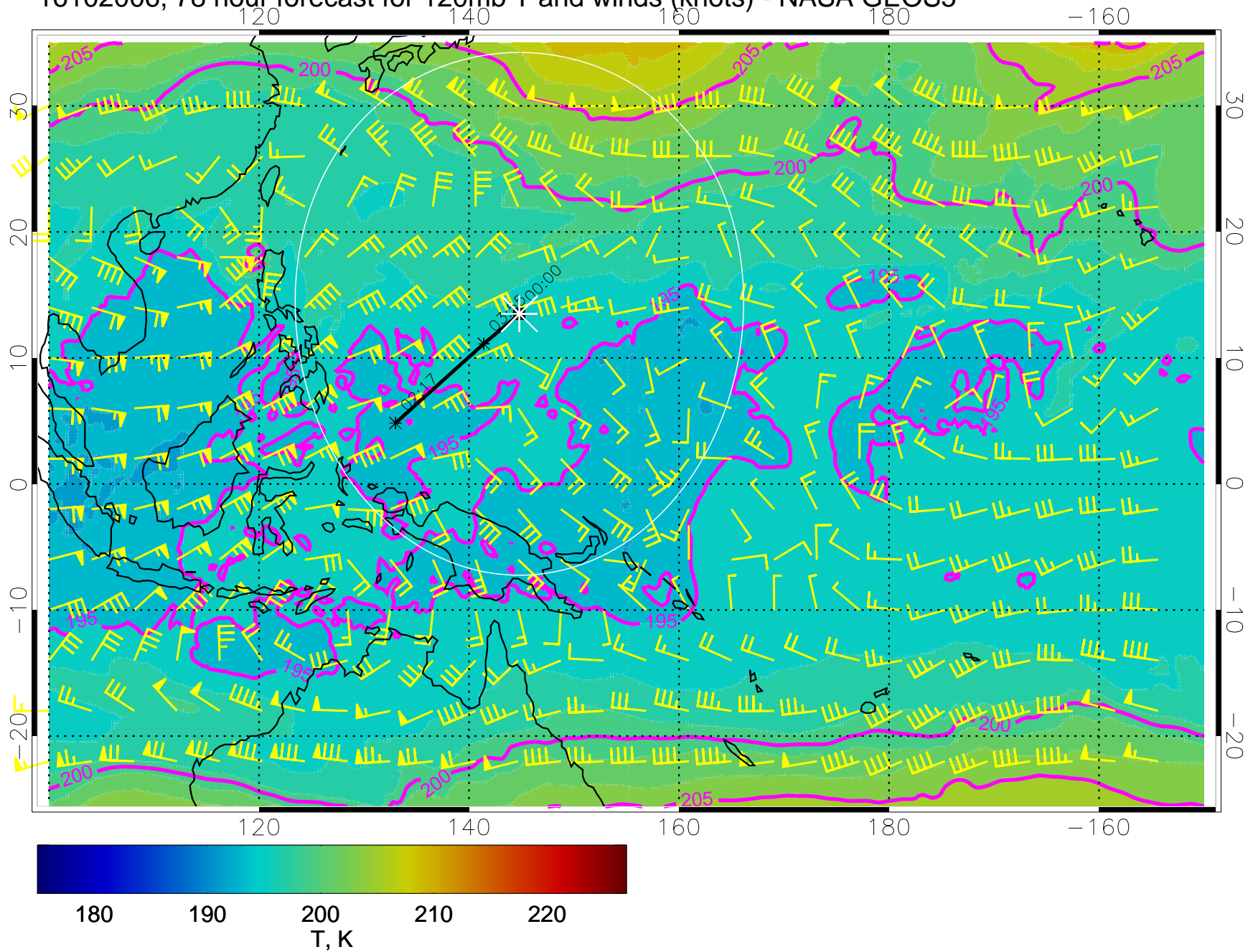
16101918, 66 hour forecast for 120mb T and winds (knots) - NASA GEOS5



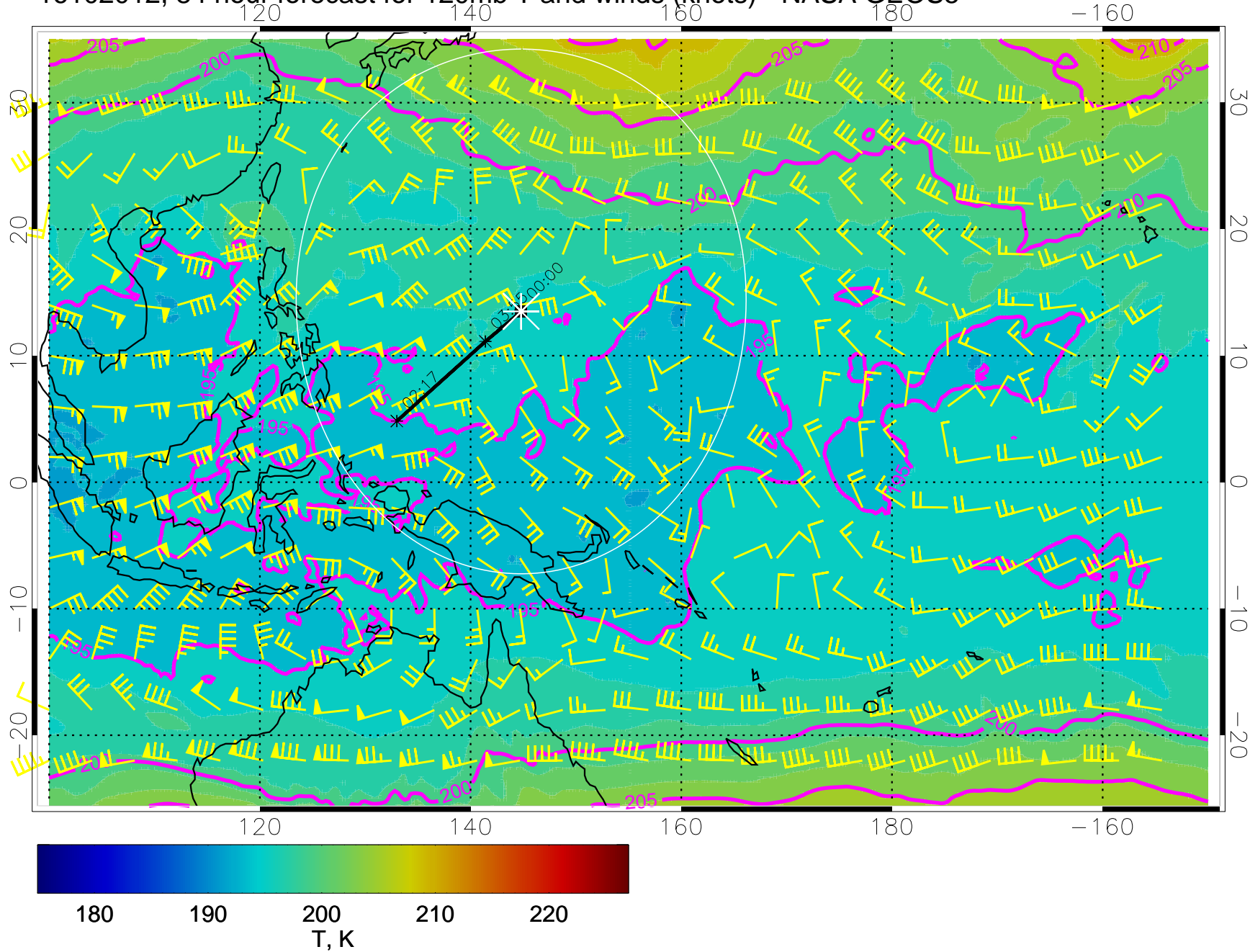
16102000, 72 hour forecast for 120mb T and winds (knots) - NASA GEOS5



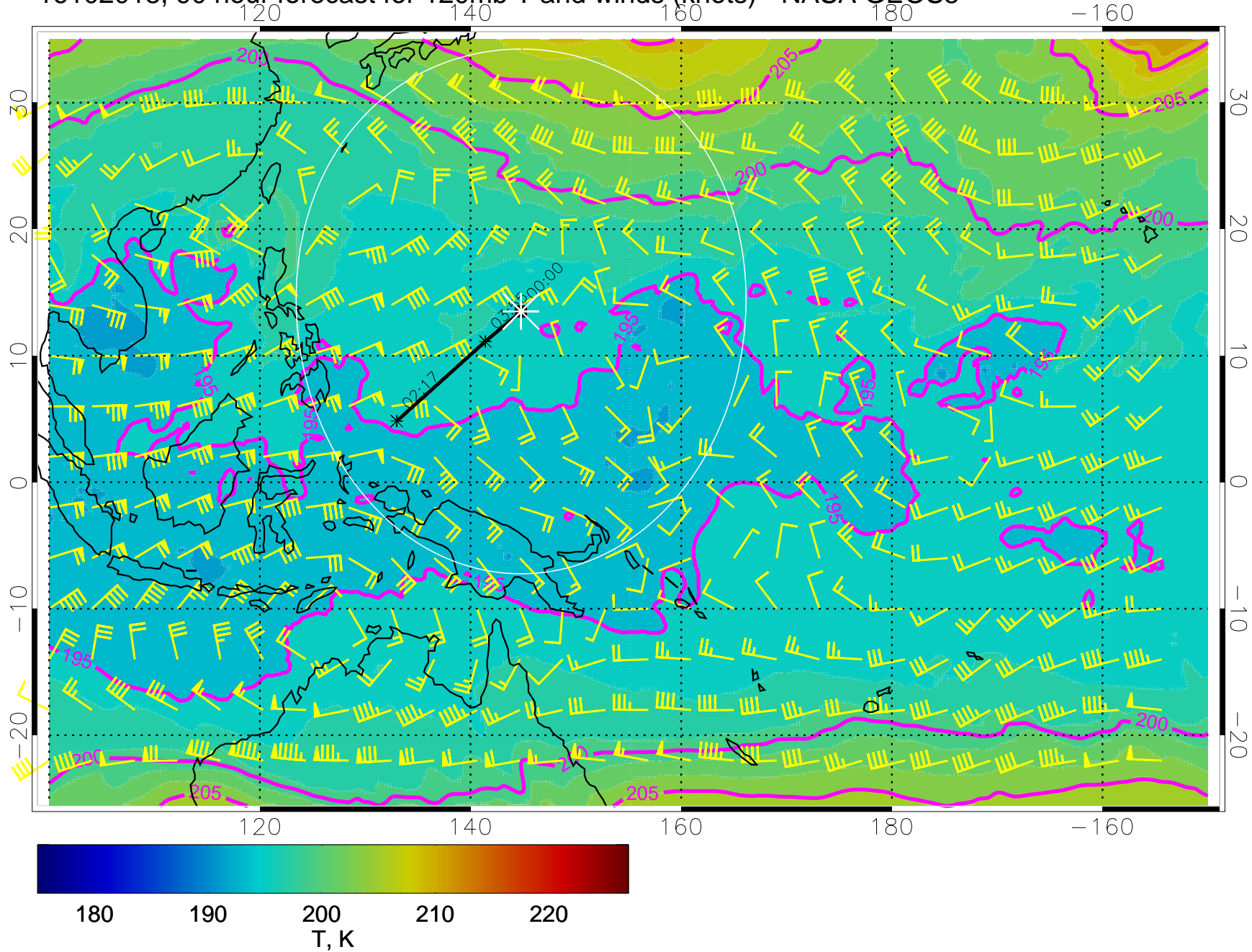
16102006, 78 hour forecast for 120mb T and winds (knots) - NASA GEOS5



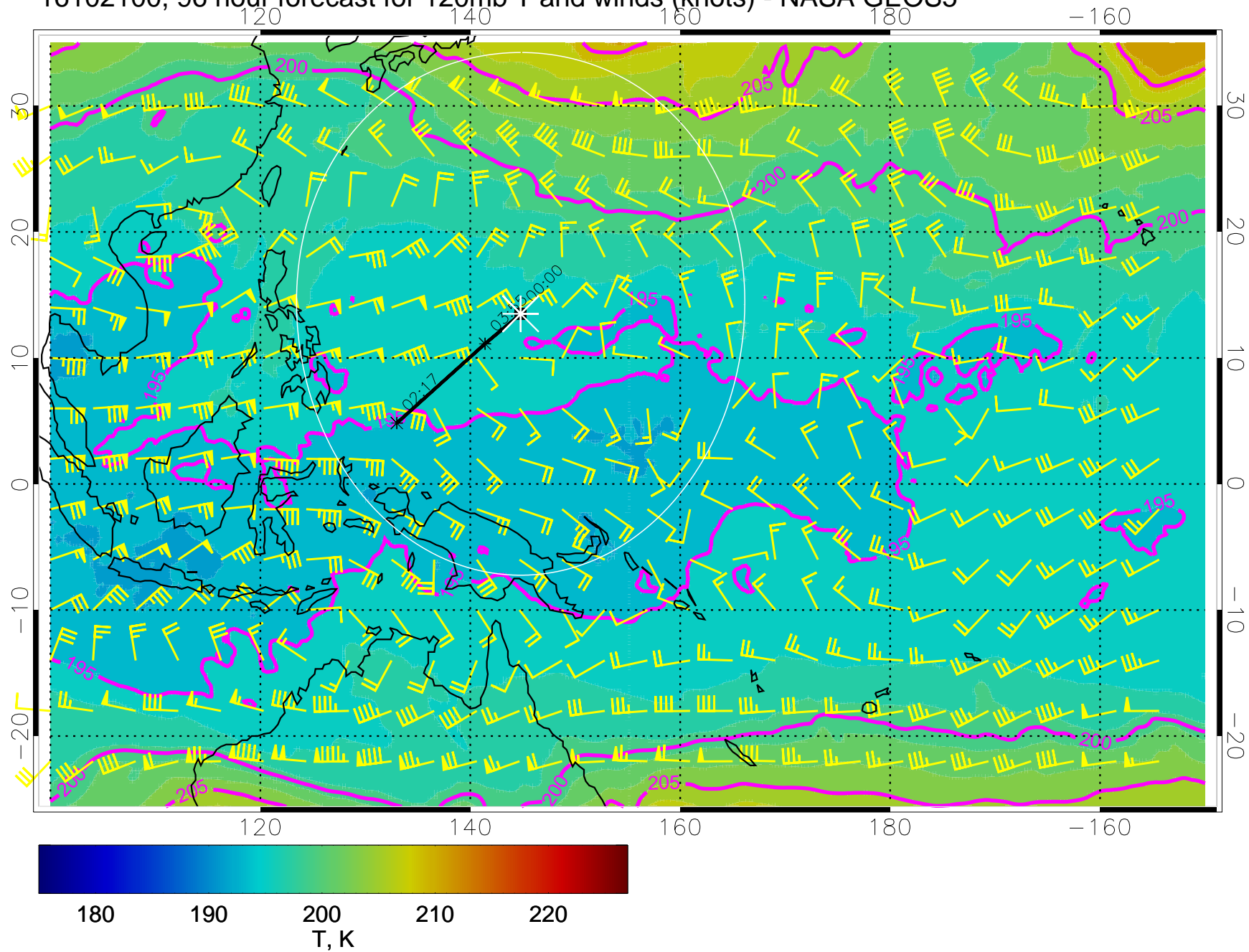
16102012, 84 hour forecast for 120mb T and winds (knots) - NASA GEOS5



16102018, 90 hour forecast for 120mb T and winds (knots) - NASA GEOS5

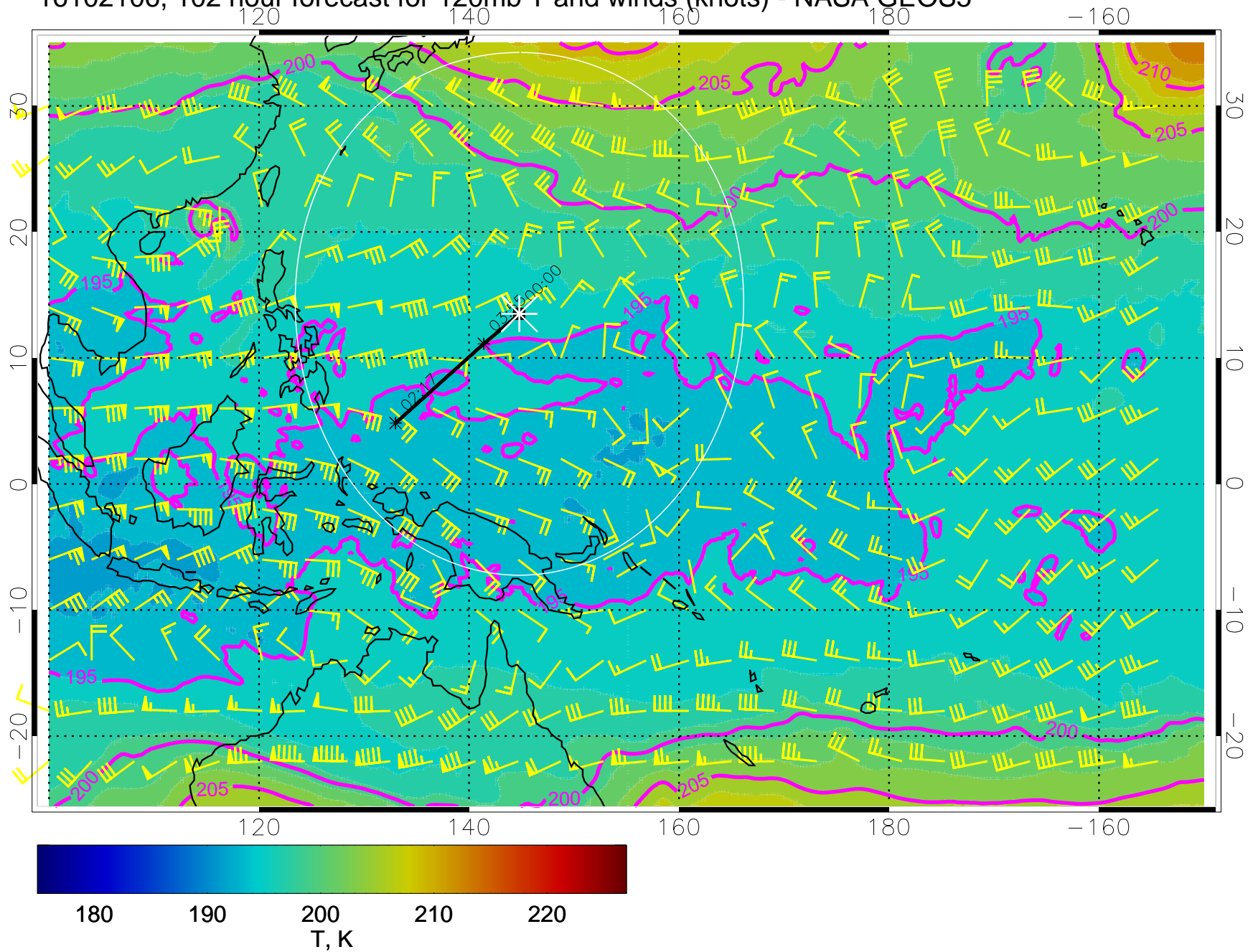


16102100, 96 hour forecast for 120mb T and winds (knots) - NASA GEOS5

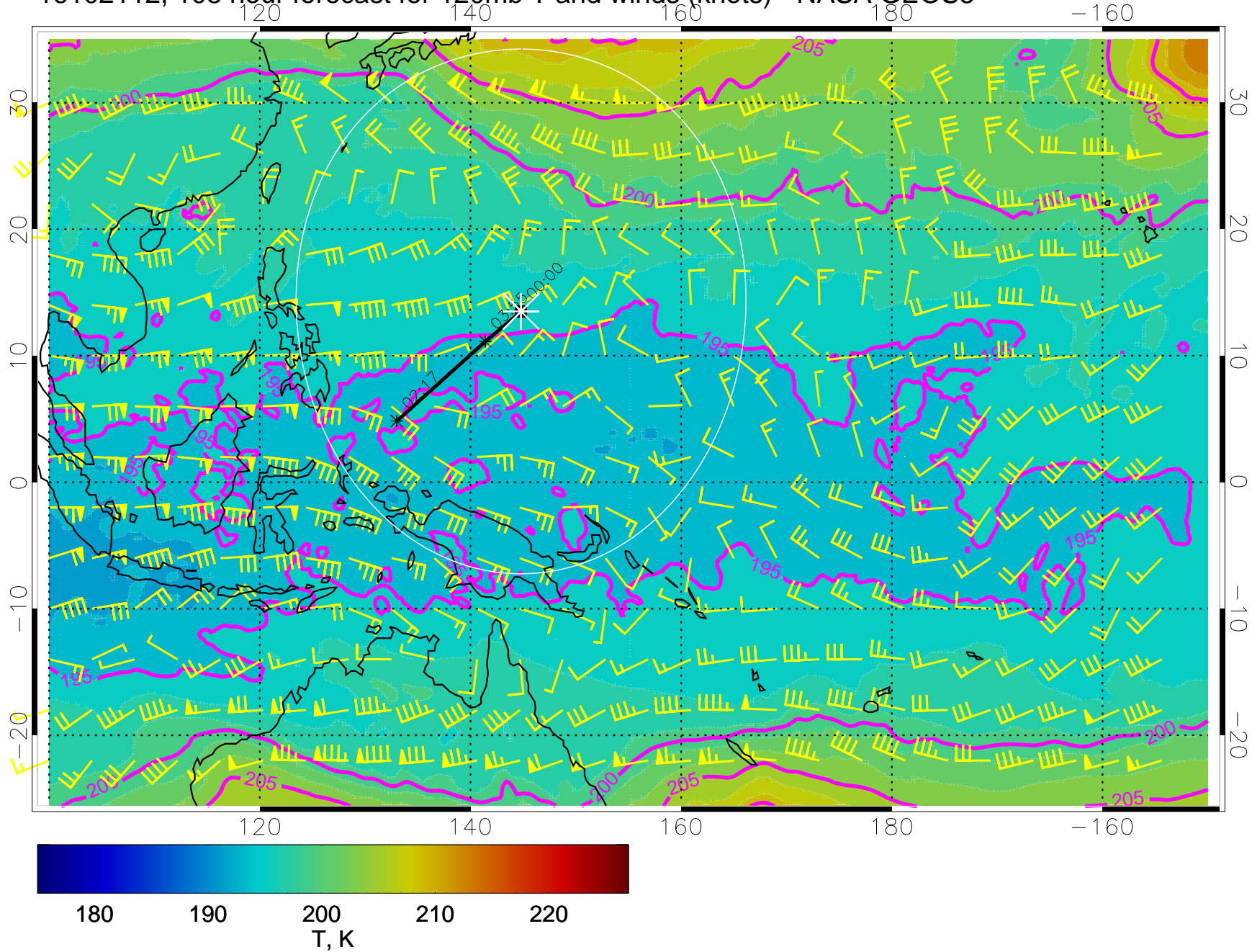




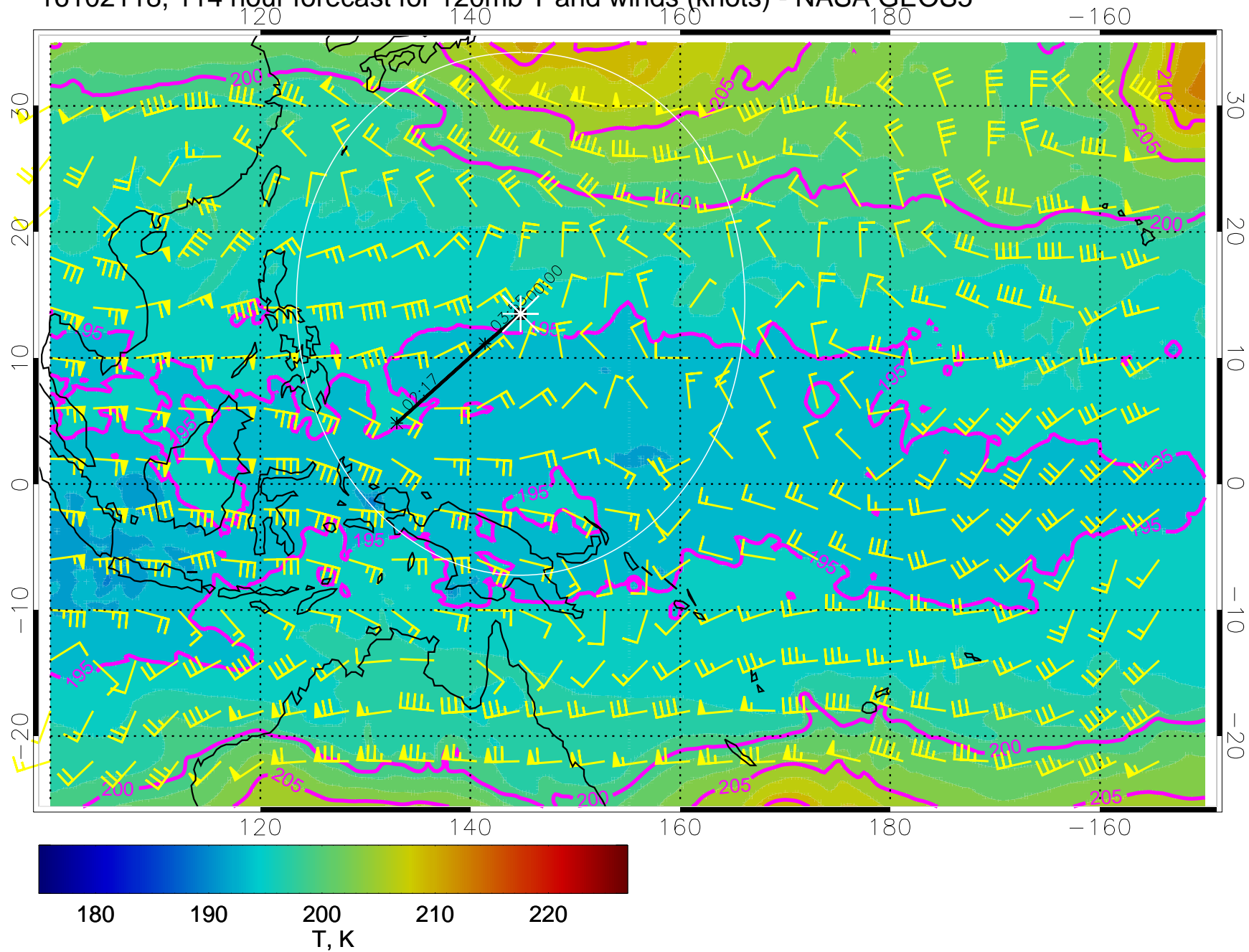
16102106, 102 hour forecast for 120mb T and winds (knots) - NASA GEOS5



16102112, 108 hour forecast for 120mb T and winds (knots) - NASA GEOS5



16102118, 114 hour forecast for 120mb T and winds (knots) - NASA GEOS5



16102200, 120 hour forecast for 120mb T and winds (knots) - NASA GEOS5

