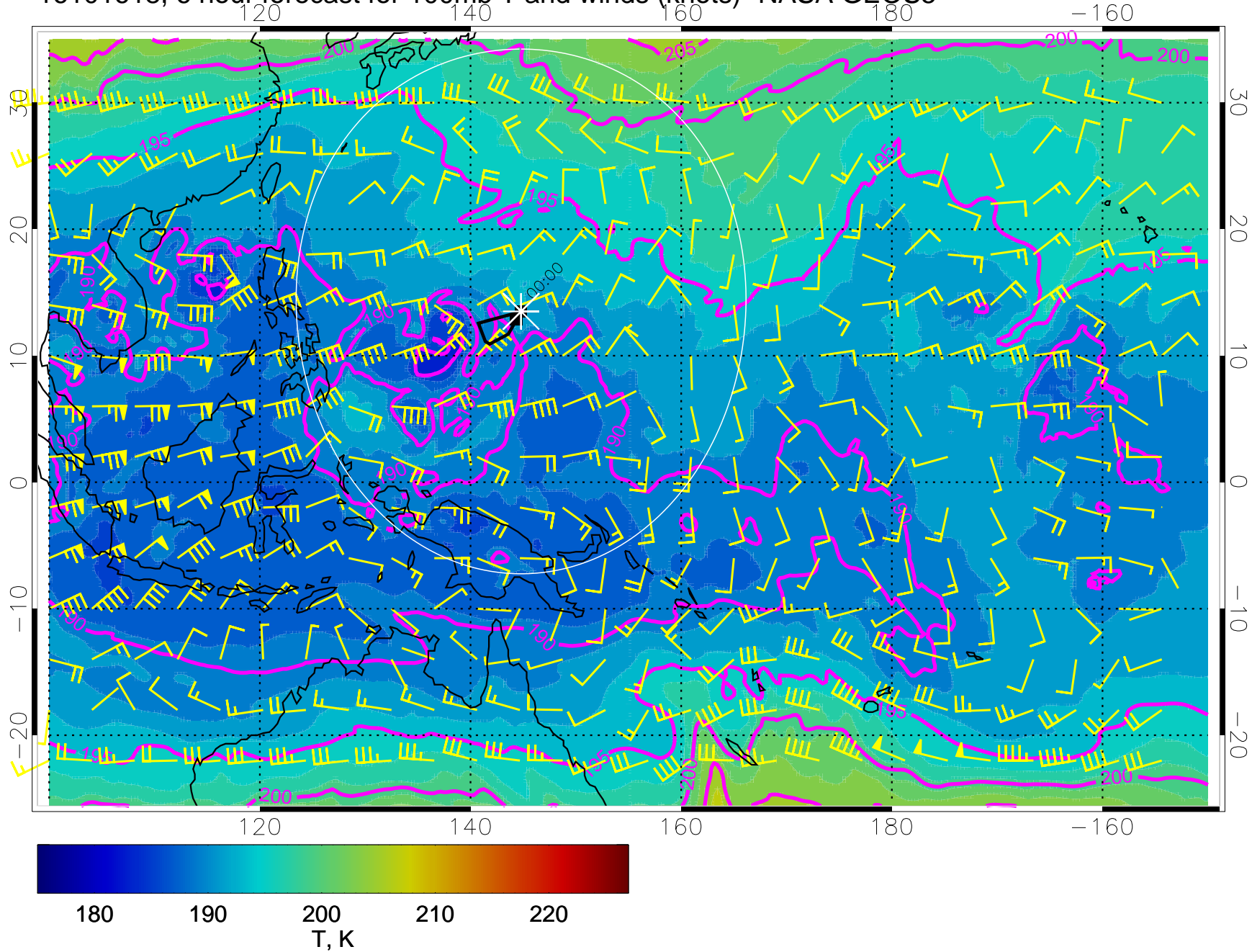
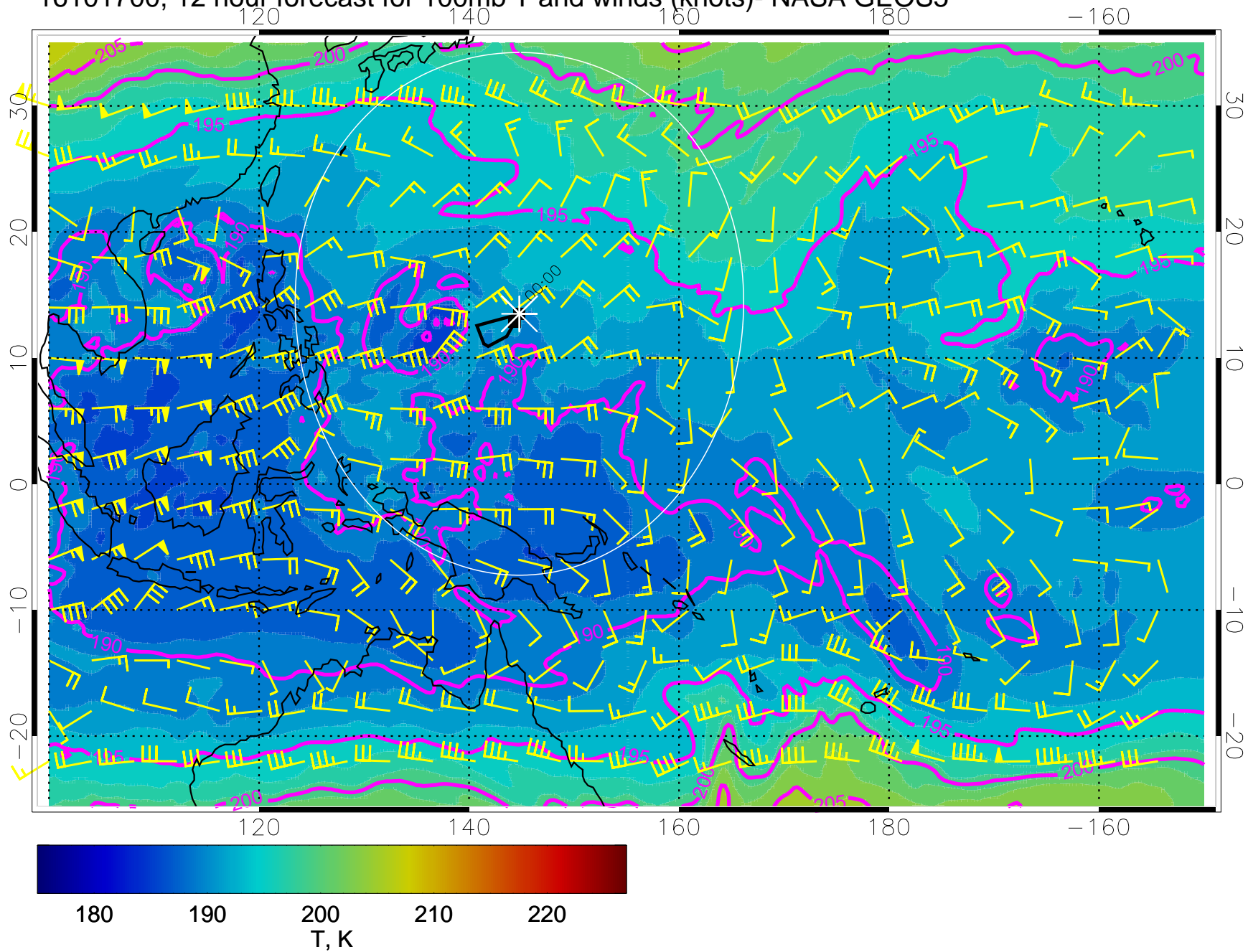


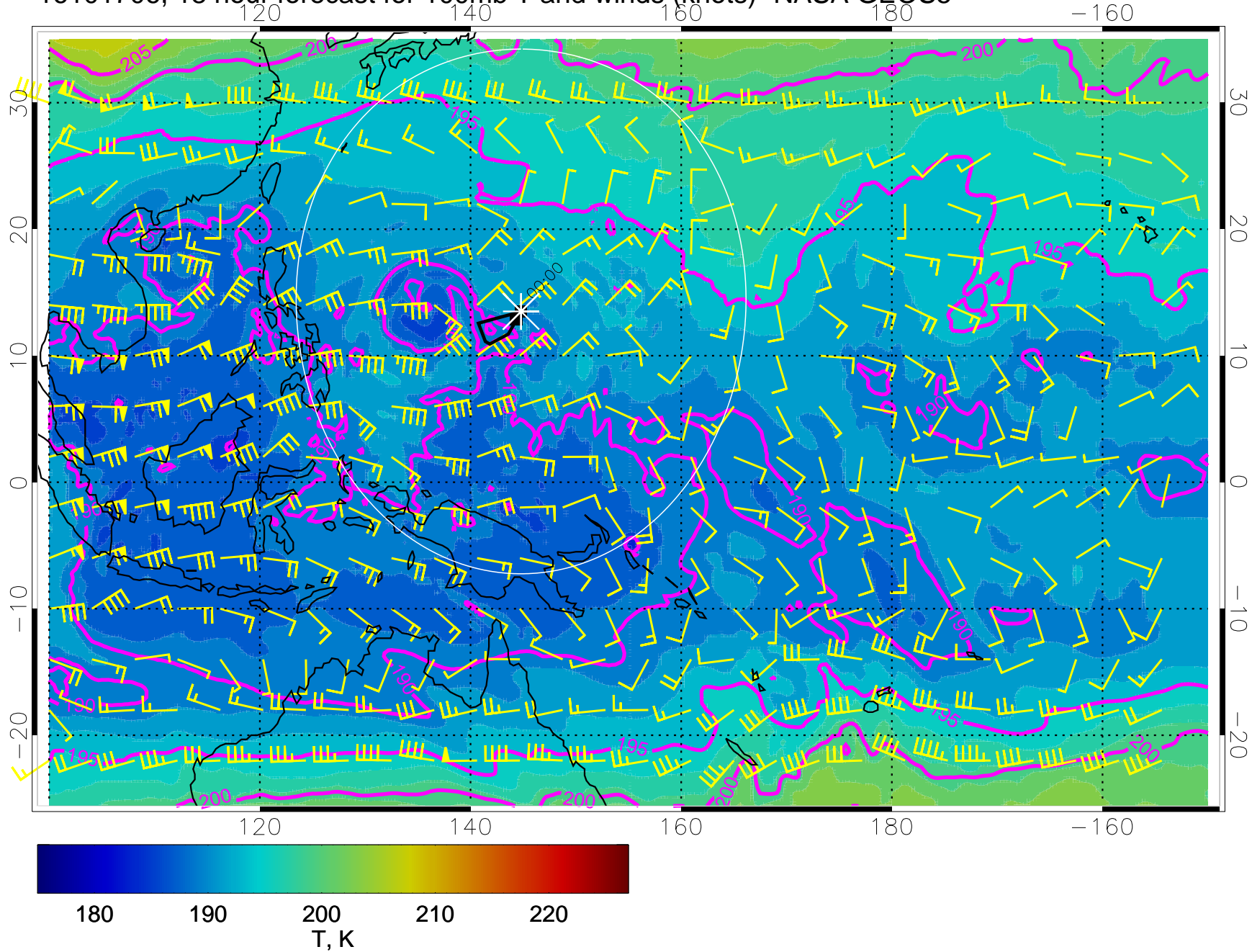
16101618, 6 hour forecast for 100mb T and winds (knots)- NASA GEOS5



16101700, 12 hour forecast for 100mb T and winds (knots)- NASA GEOS5

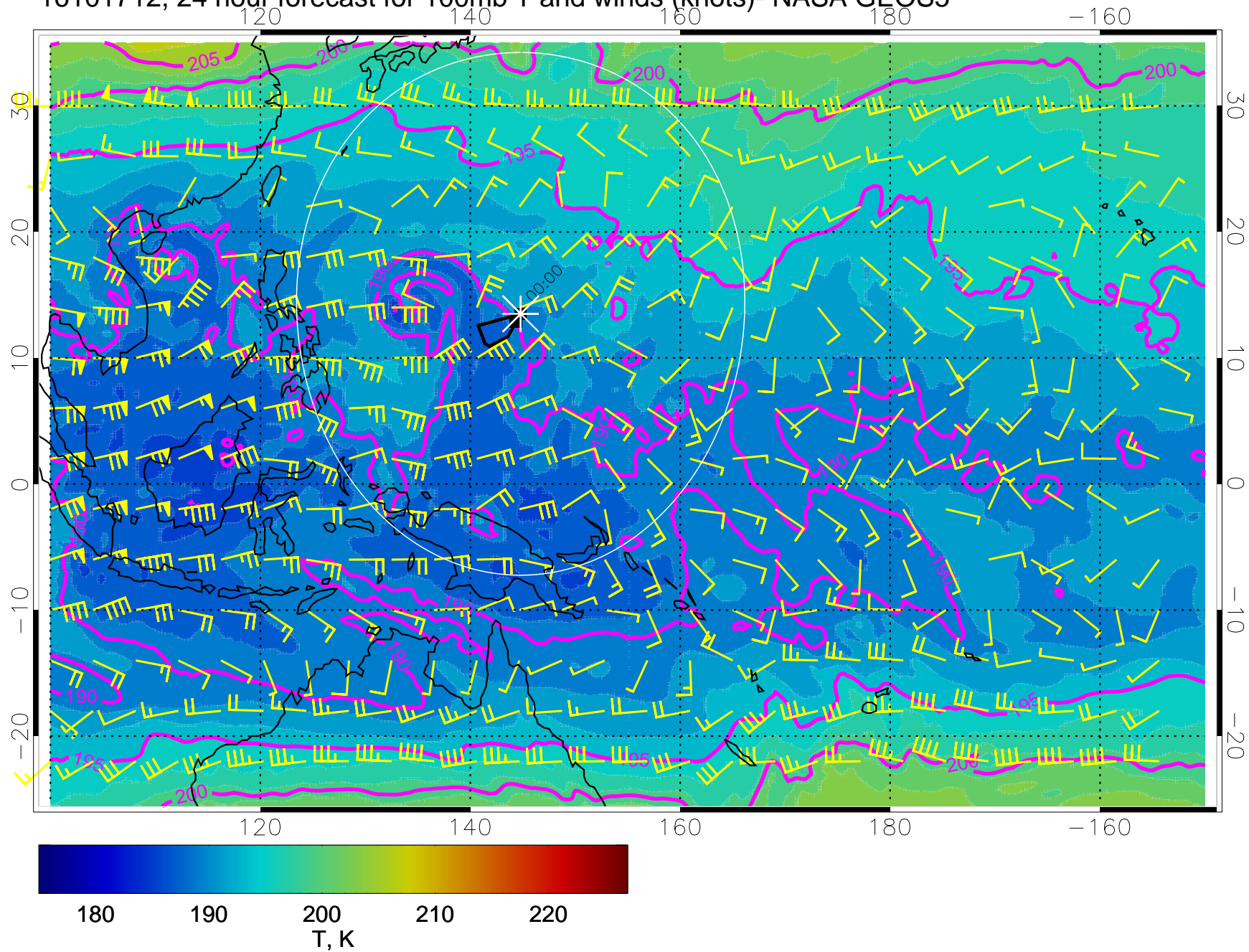


16101706, 18 hour forecast for 100mb T and winds (knots)- NASA GEOS5



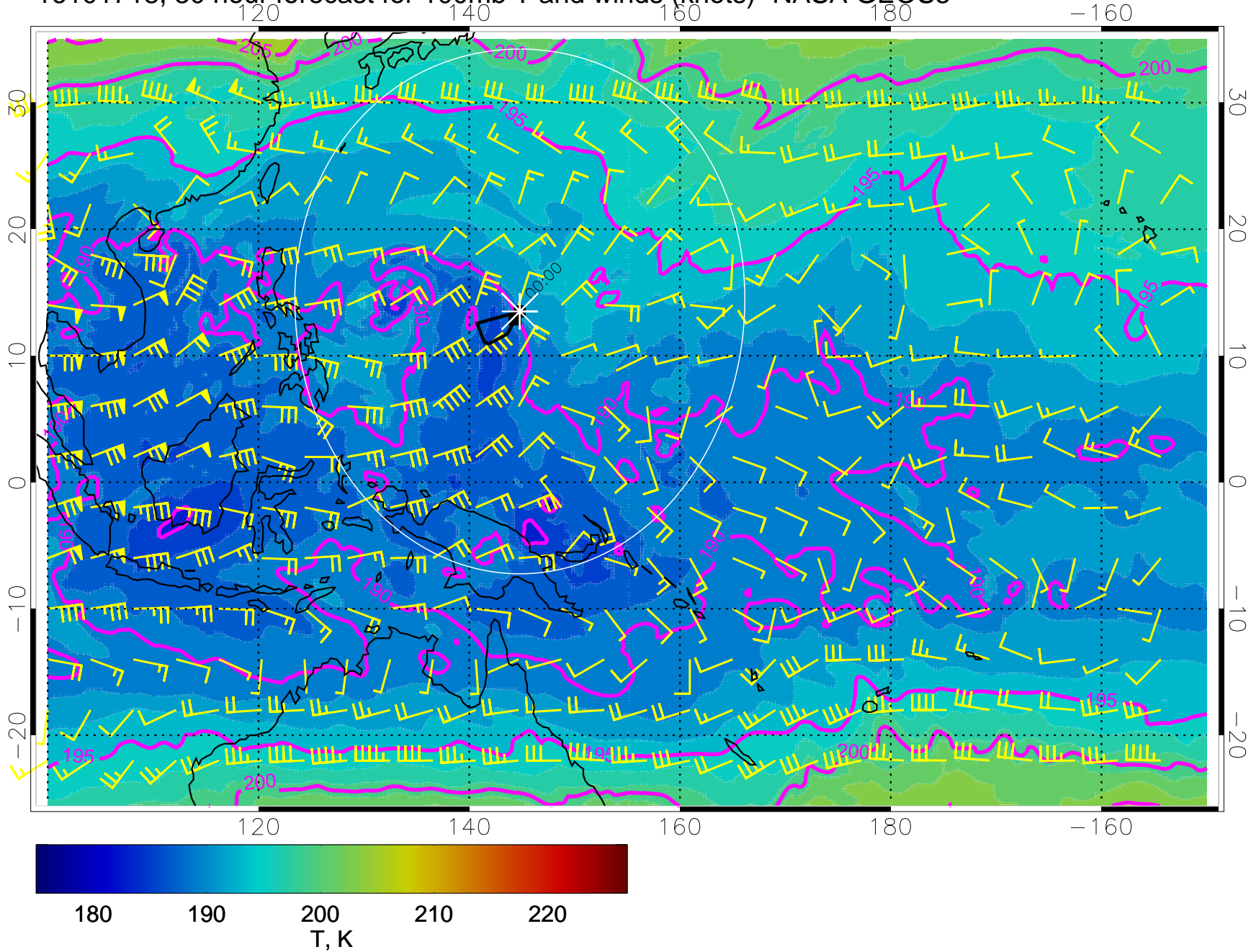


16101712, 24 hour forecast for 100mb T and winds (knots)- NASA GEOS5

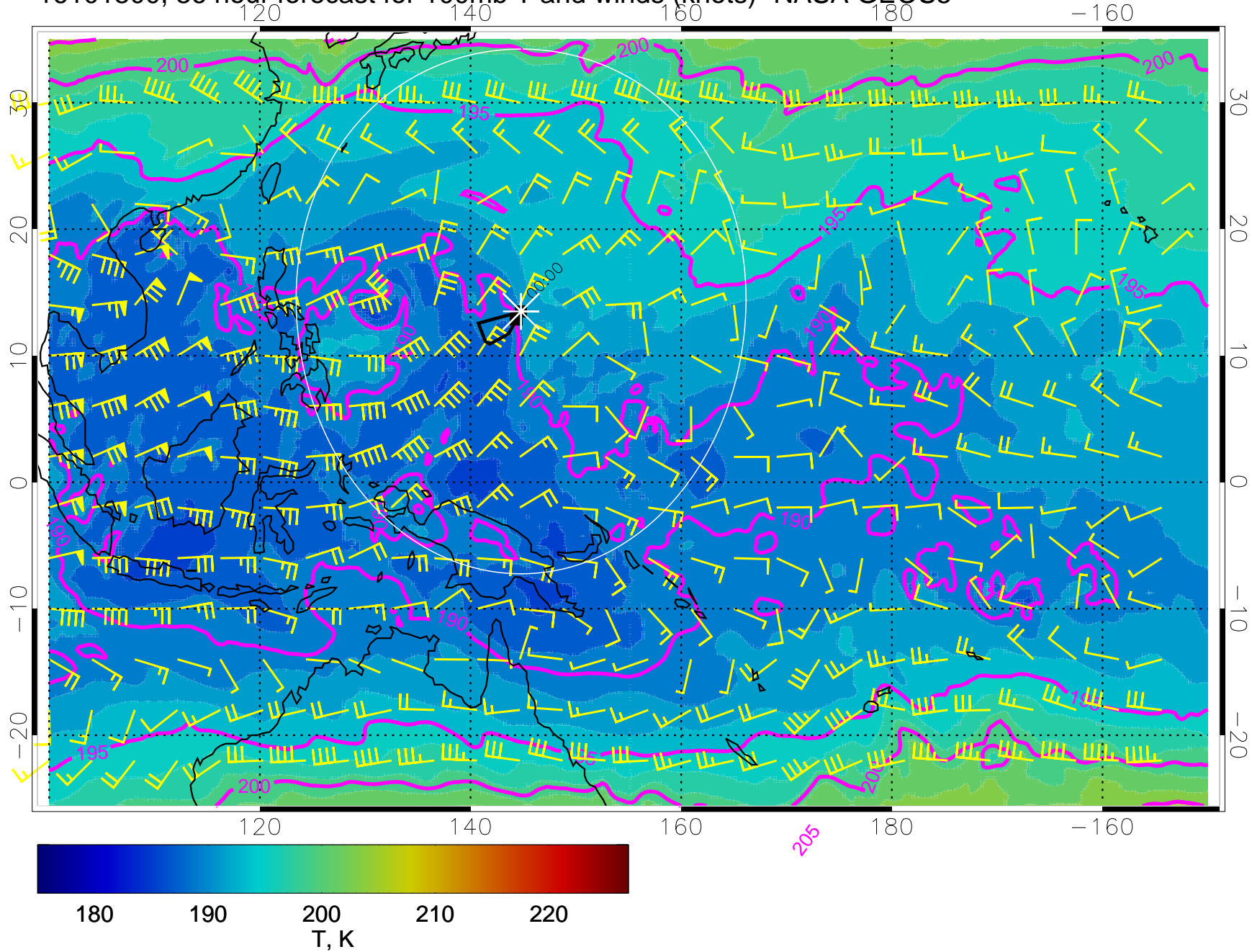




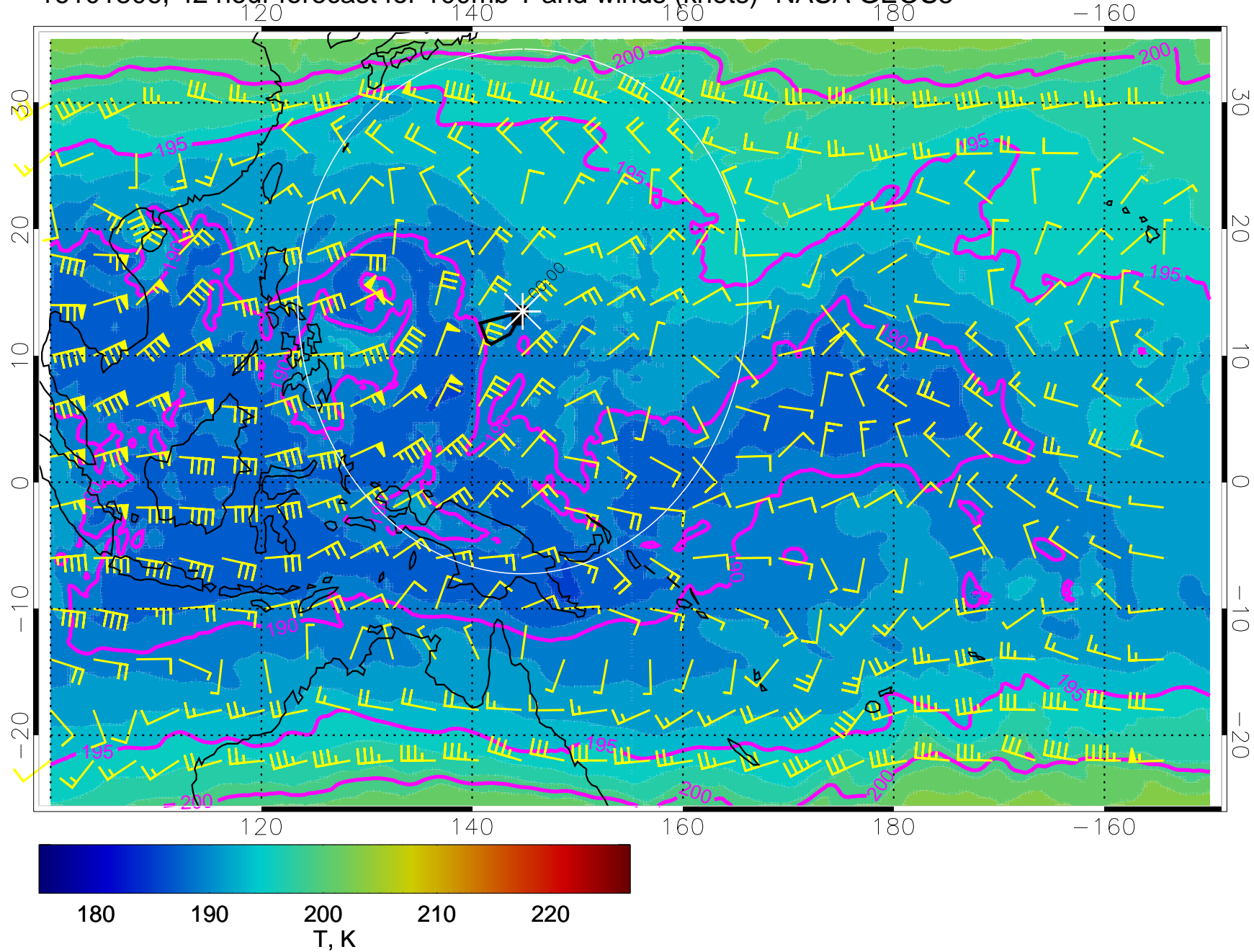
16101718, 30 hour forecast for 100mb T and winds (knots)- NASA GEOS5



16101800, 36 hour forecast for 100mb T and winds (knots)- NASA GEOS5

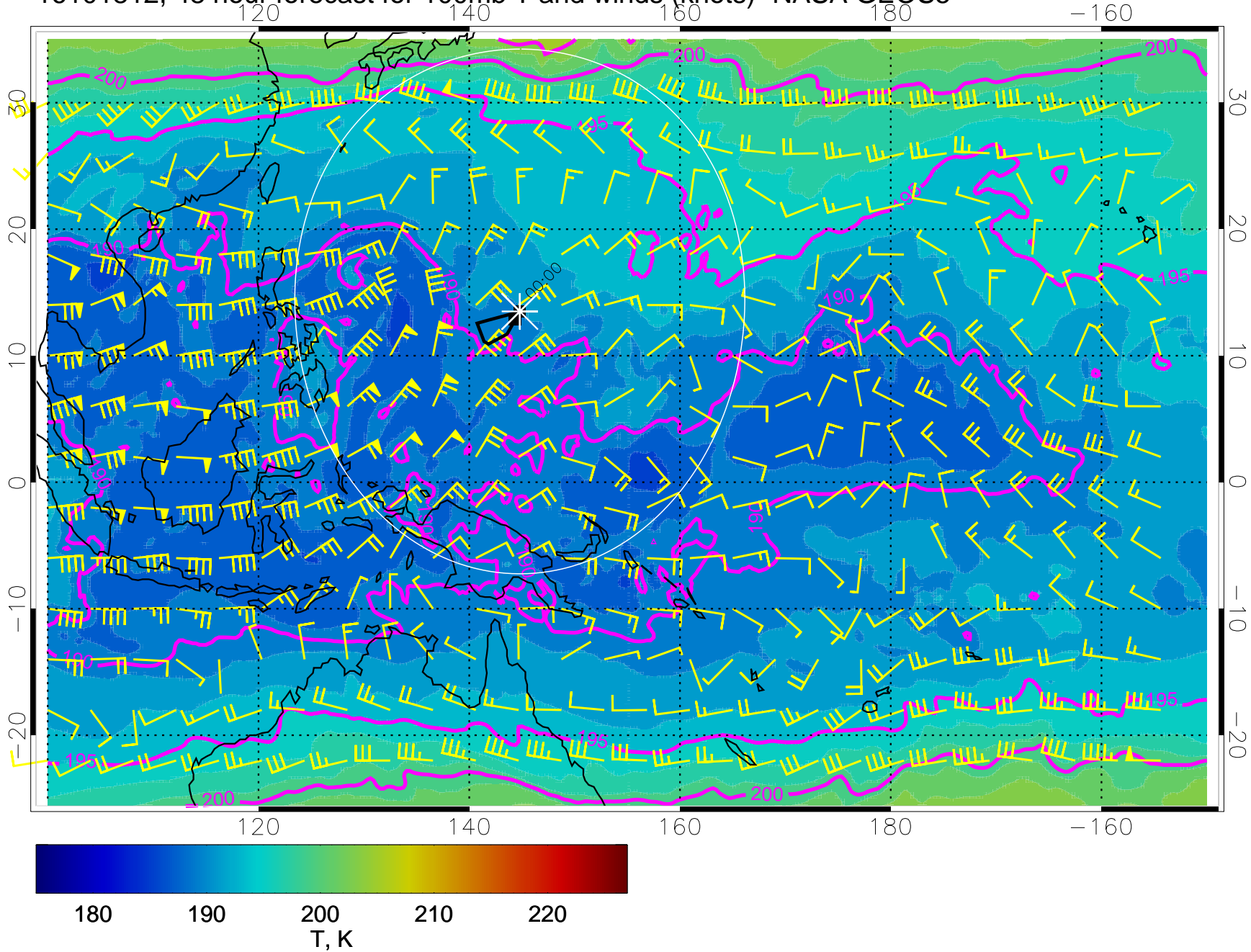


16101806, 42 hour forecast for 100mb T and winds (knots)- NASA GEOS5

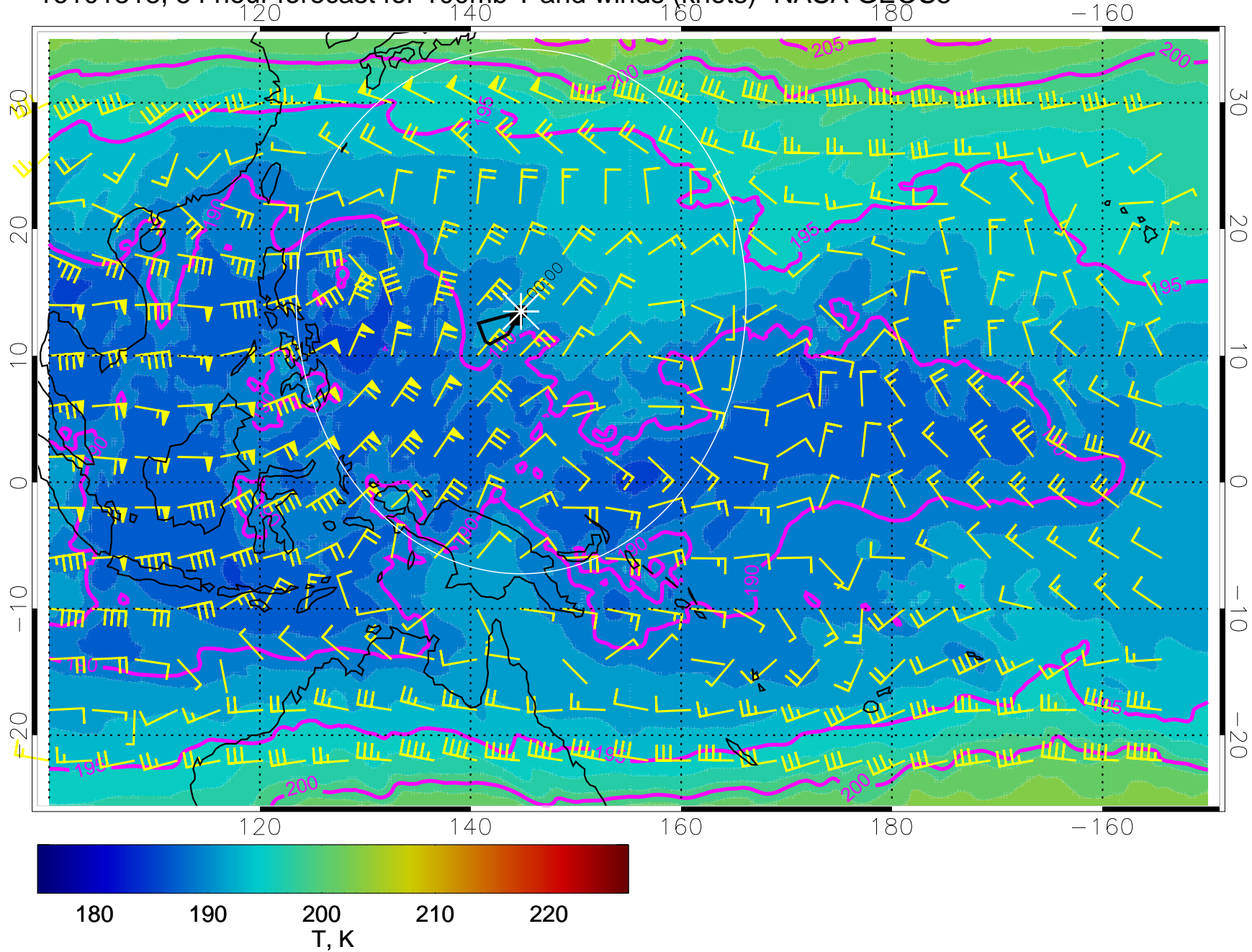




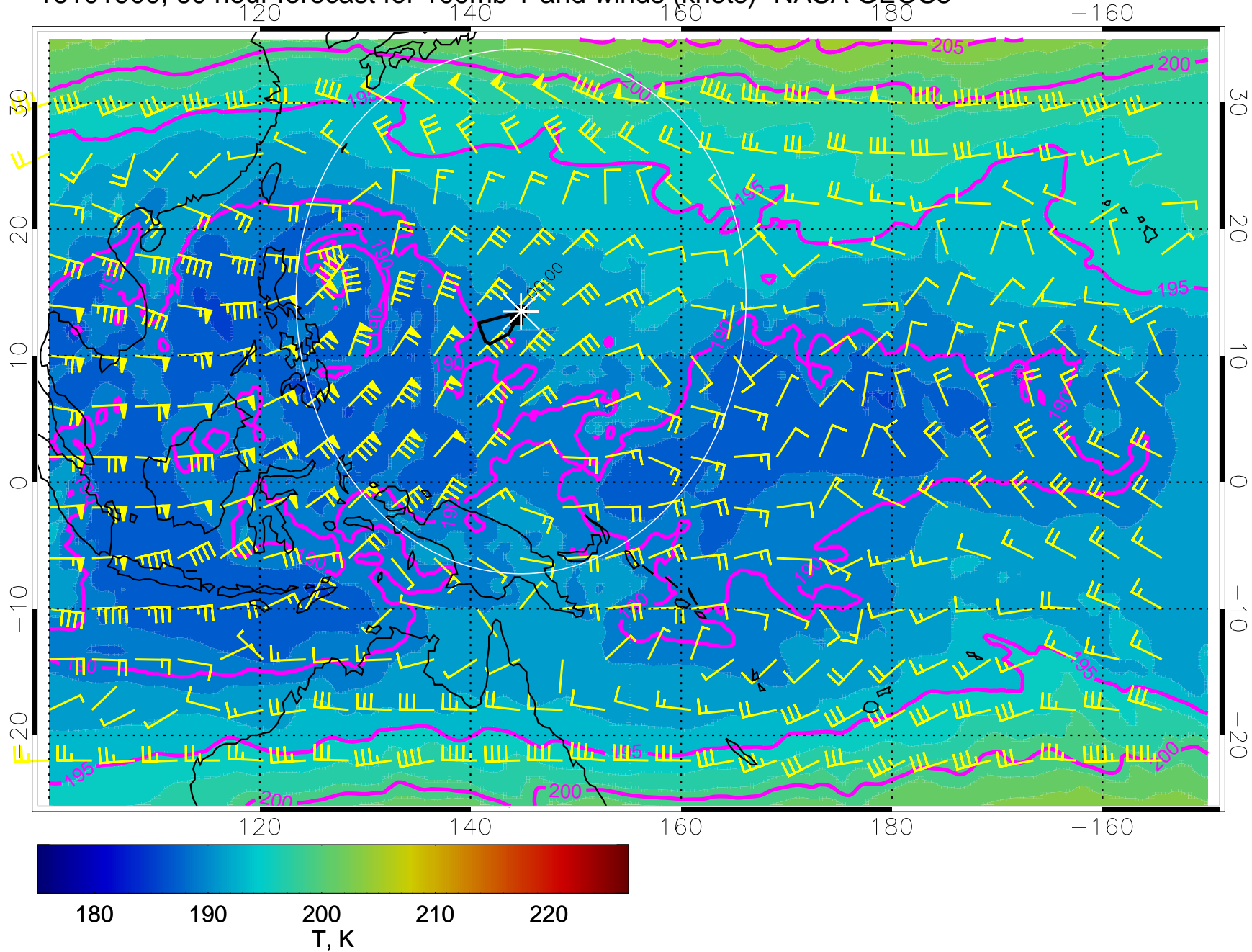
16101812, 48 hour forecast for 100mb T and winds (knots)- NASA GEOS5



16101818, 54 hour forecast for 100mb T and winds (knots)- NASA GEOS5

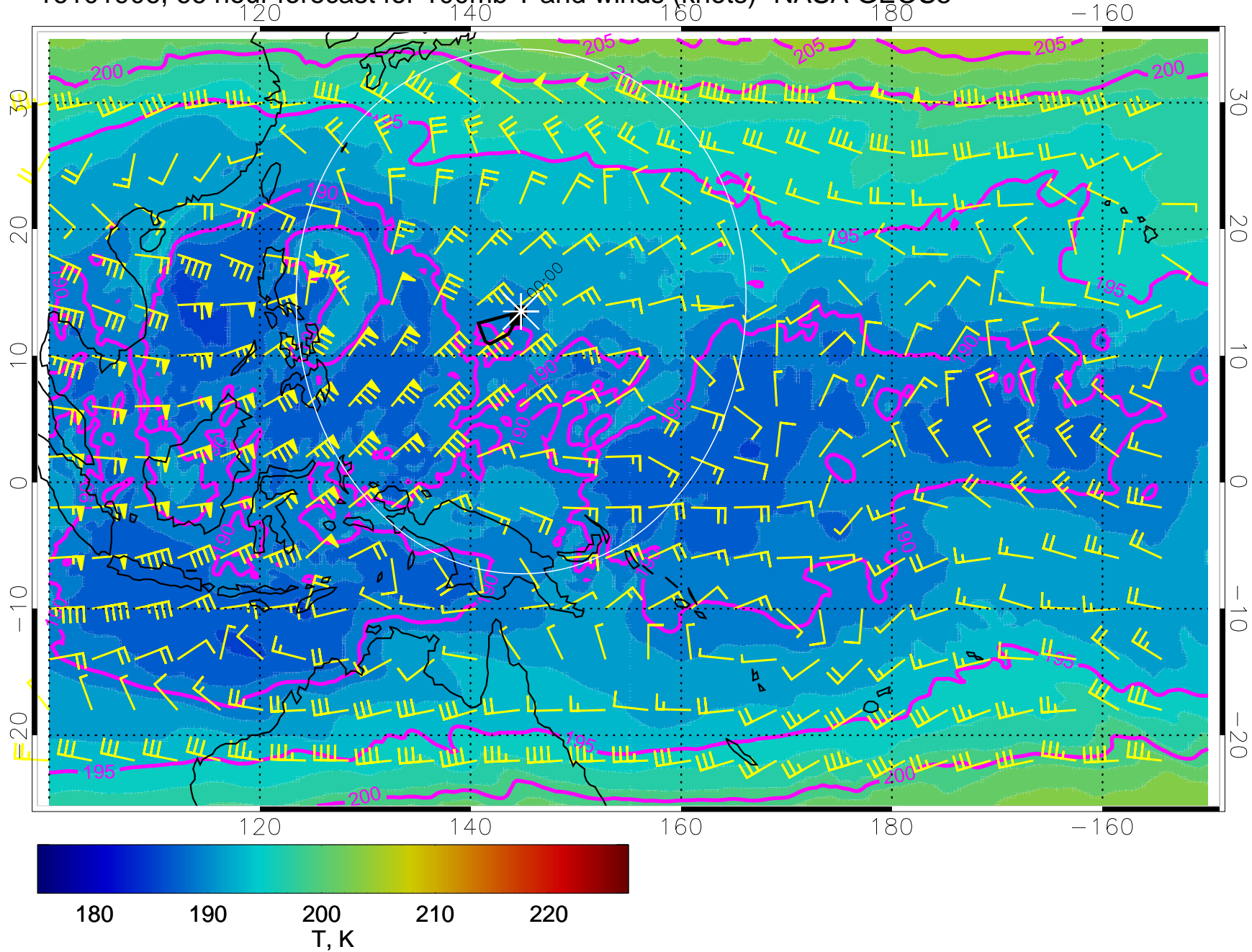


16101900, 60 hour forecast for 100mb T and winds (knots)- NASA GEOS5

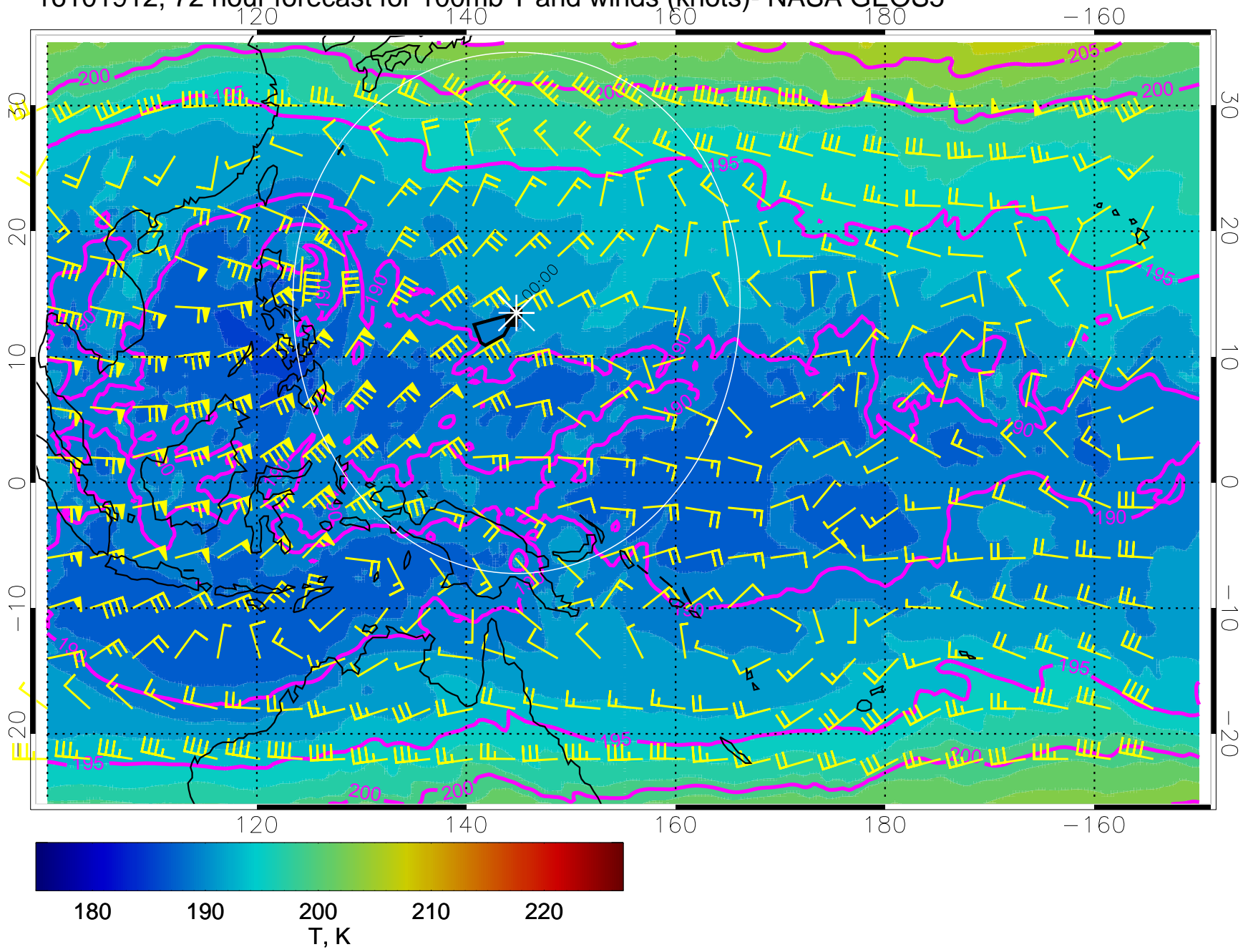




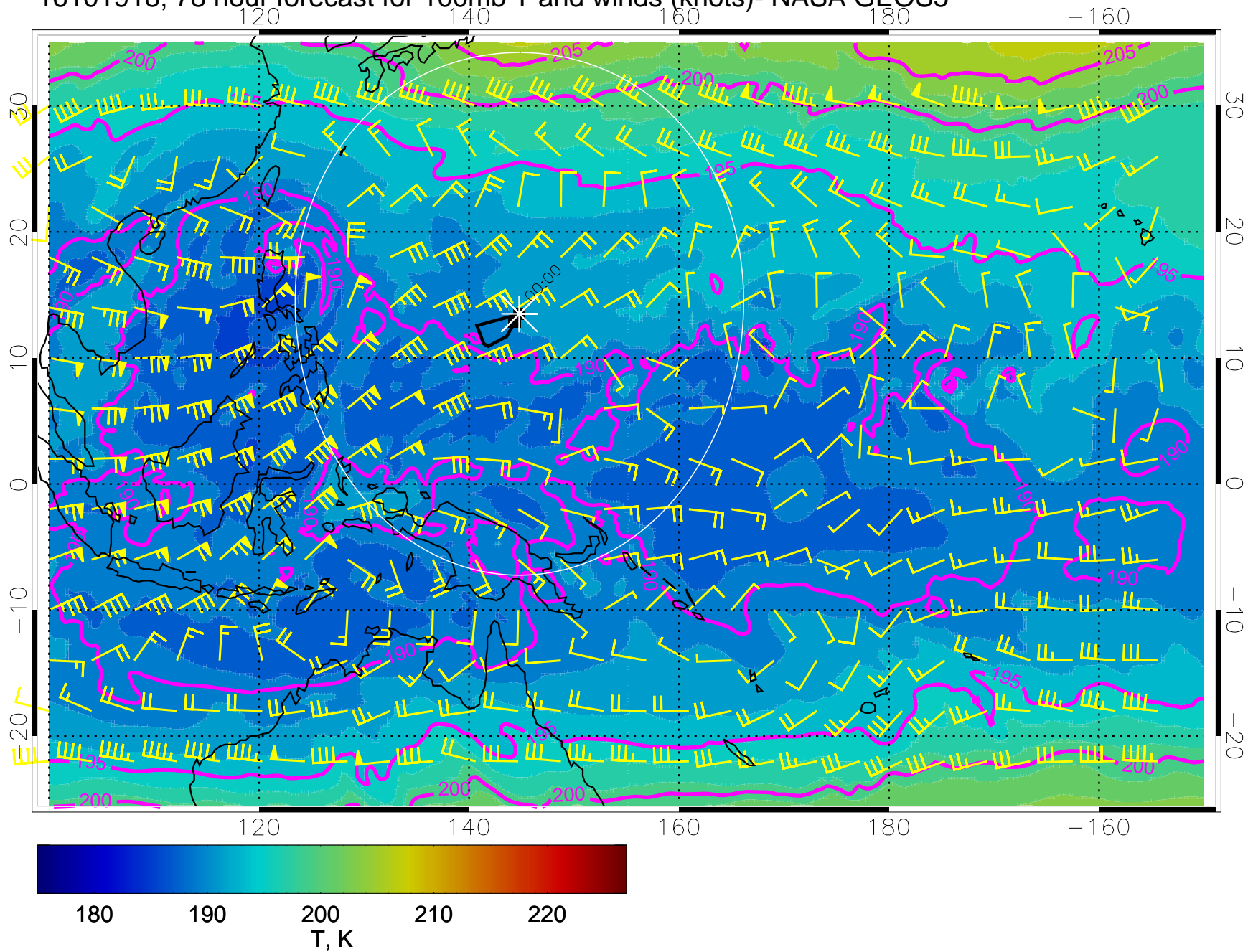
16101906, 66 hour forecast for 100mb T and winds (knots)- NASA GEOS5



16101912, 72 hour forecast for 100mb T and winds (knots)- NASA GEOS5

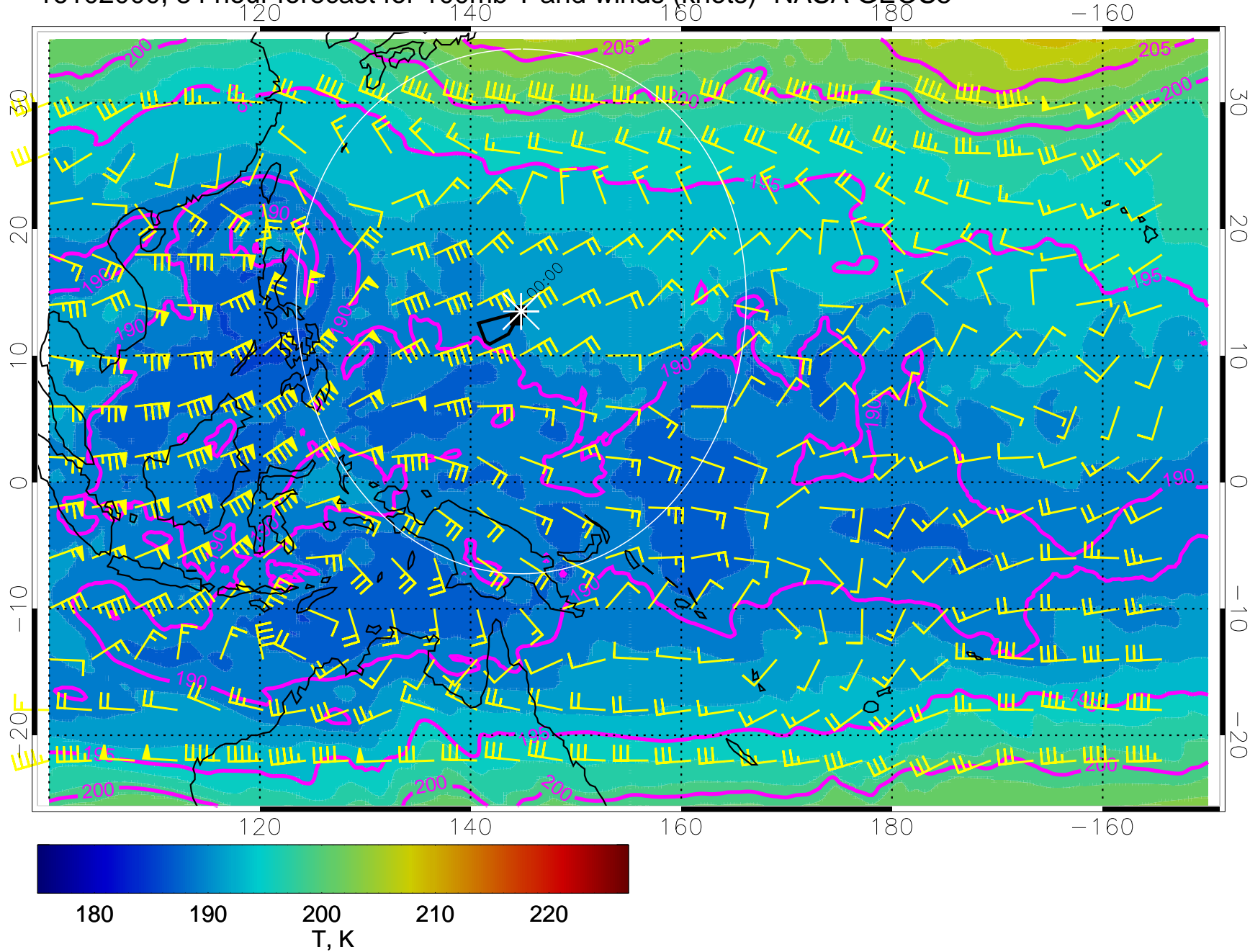


16101918, 78 hour forecast for 100mb T and winds (knots)- NASA GEOS5

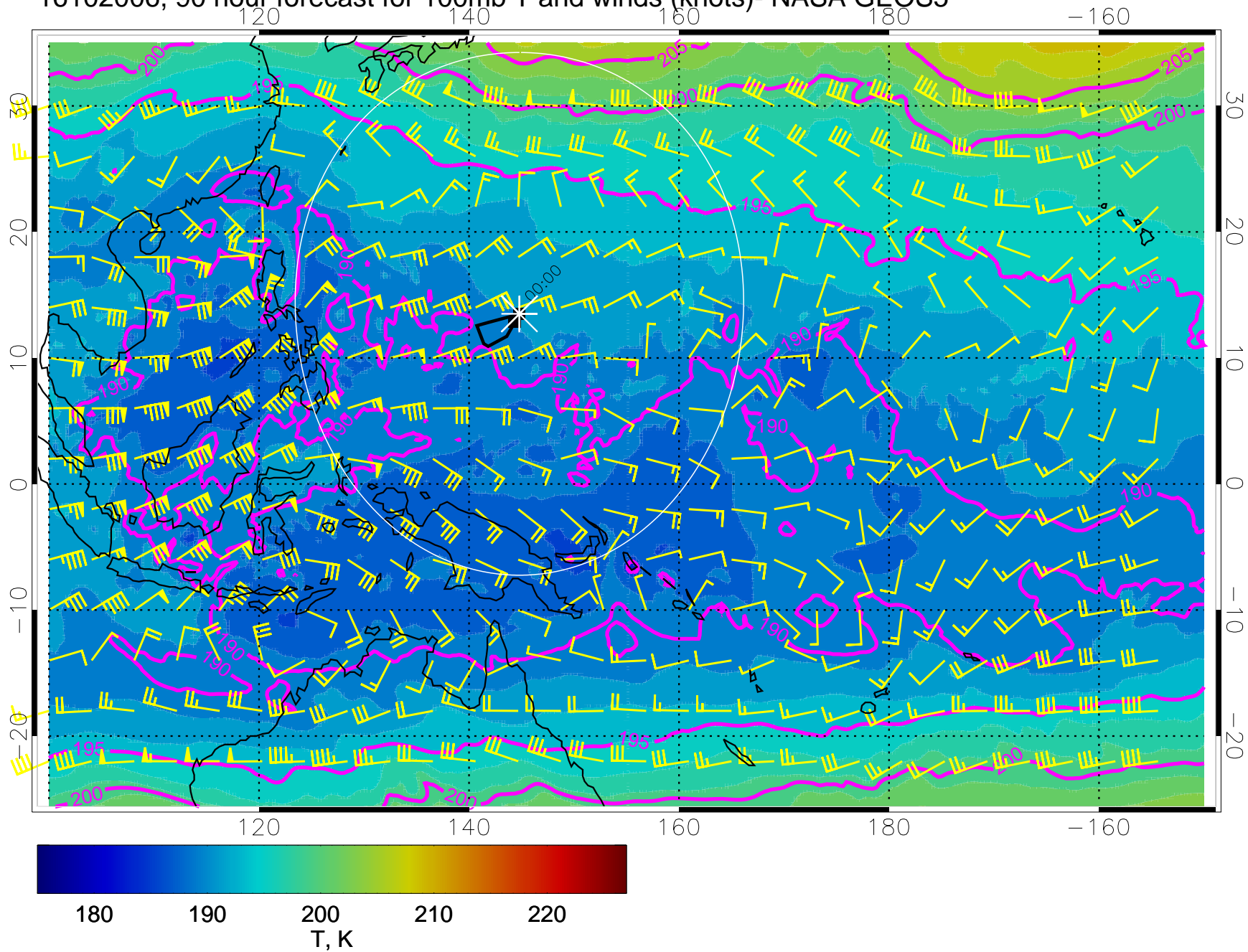




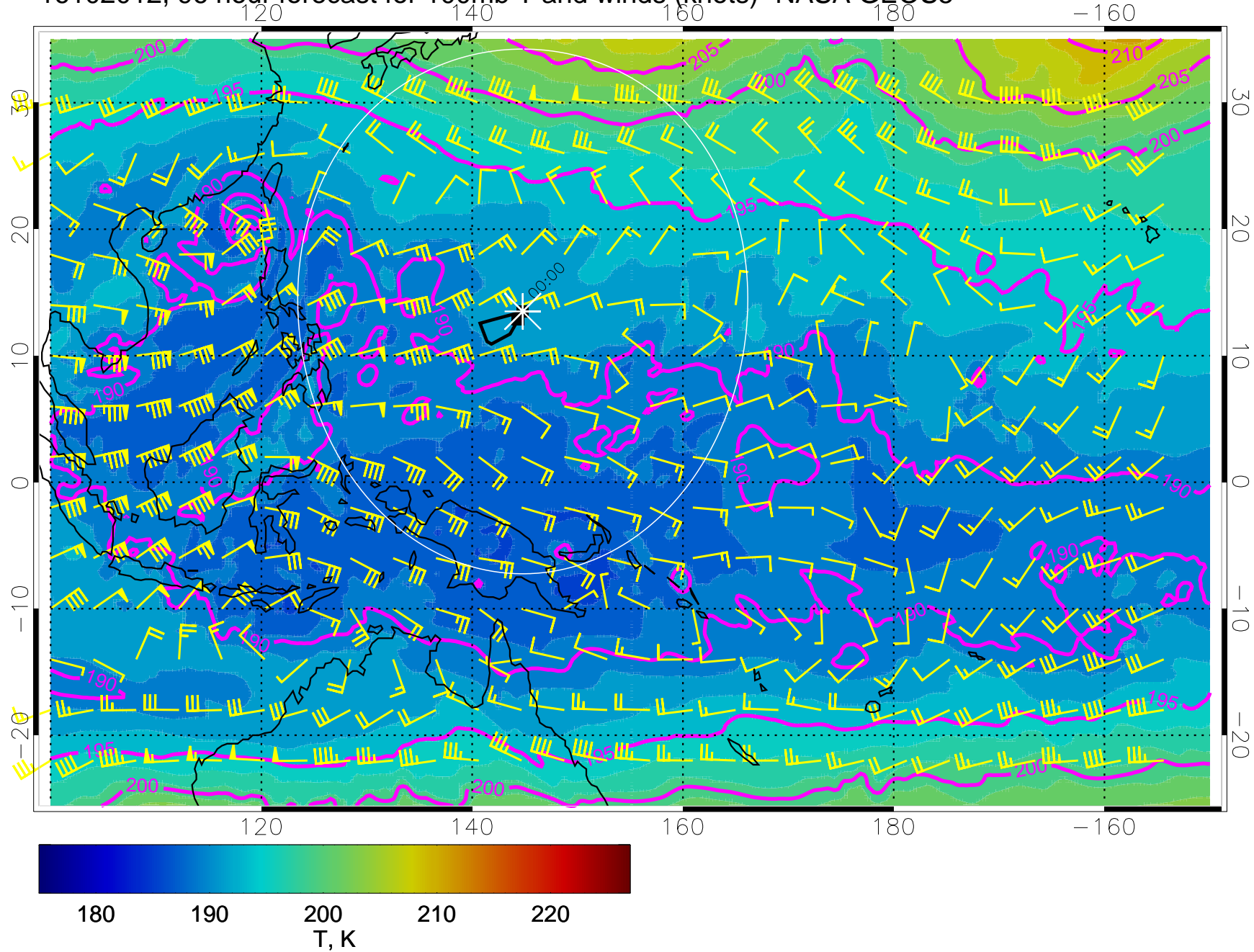
16102000, 84 hour forecast for 100mb T and winds (knots)- NASA GEOS5



16102006, 90 hour forecast for 100mb T and winds (knots)- NASA GEOS5

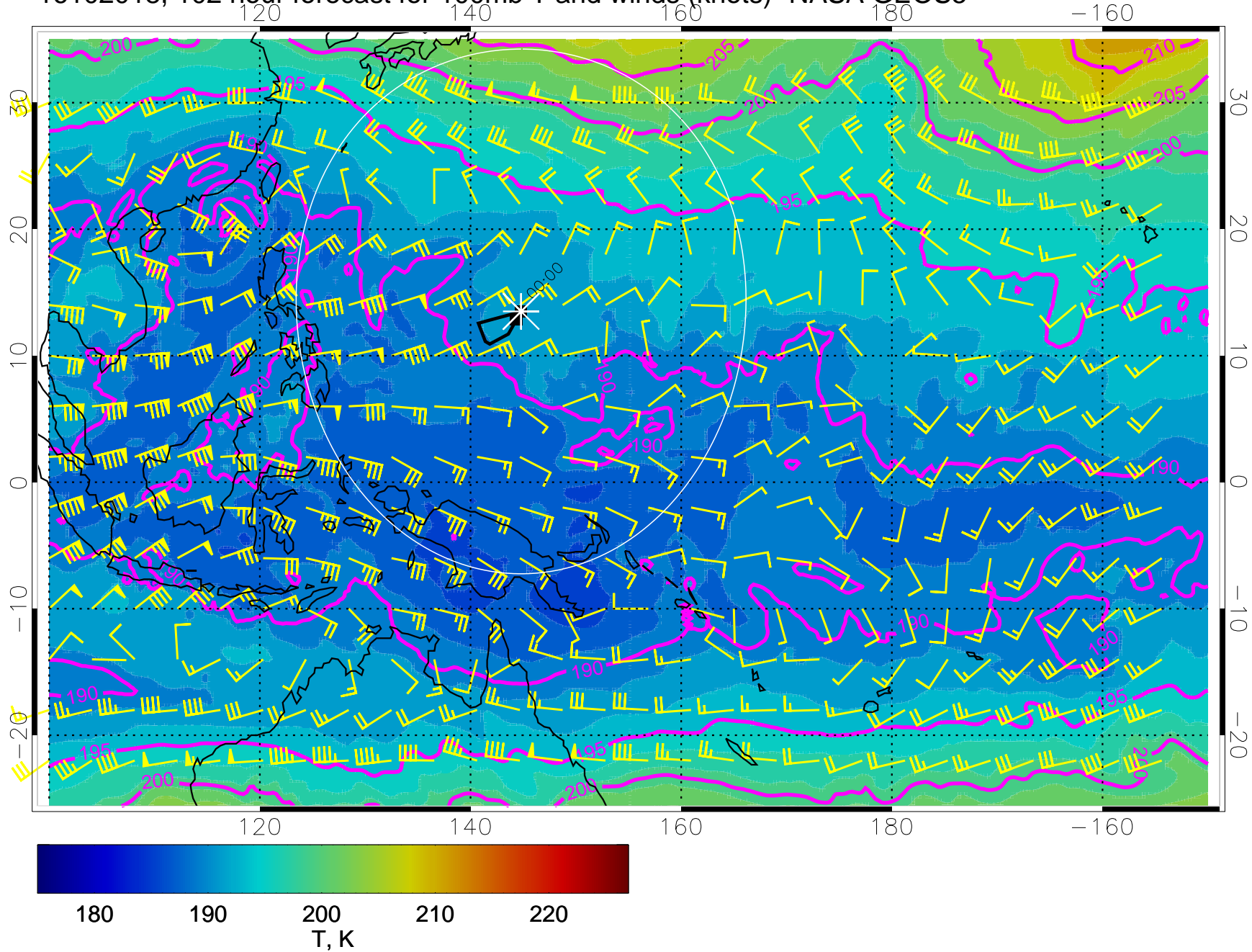


16102012, 96 hour forecast for 100mb T and winds (knots)- NASA GEOS5

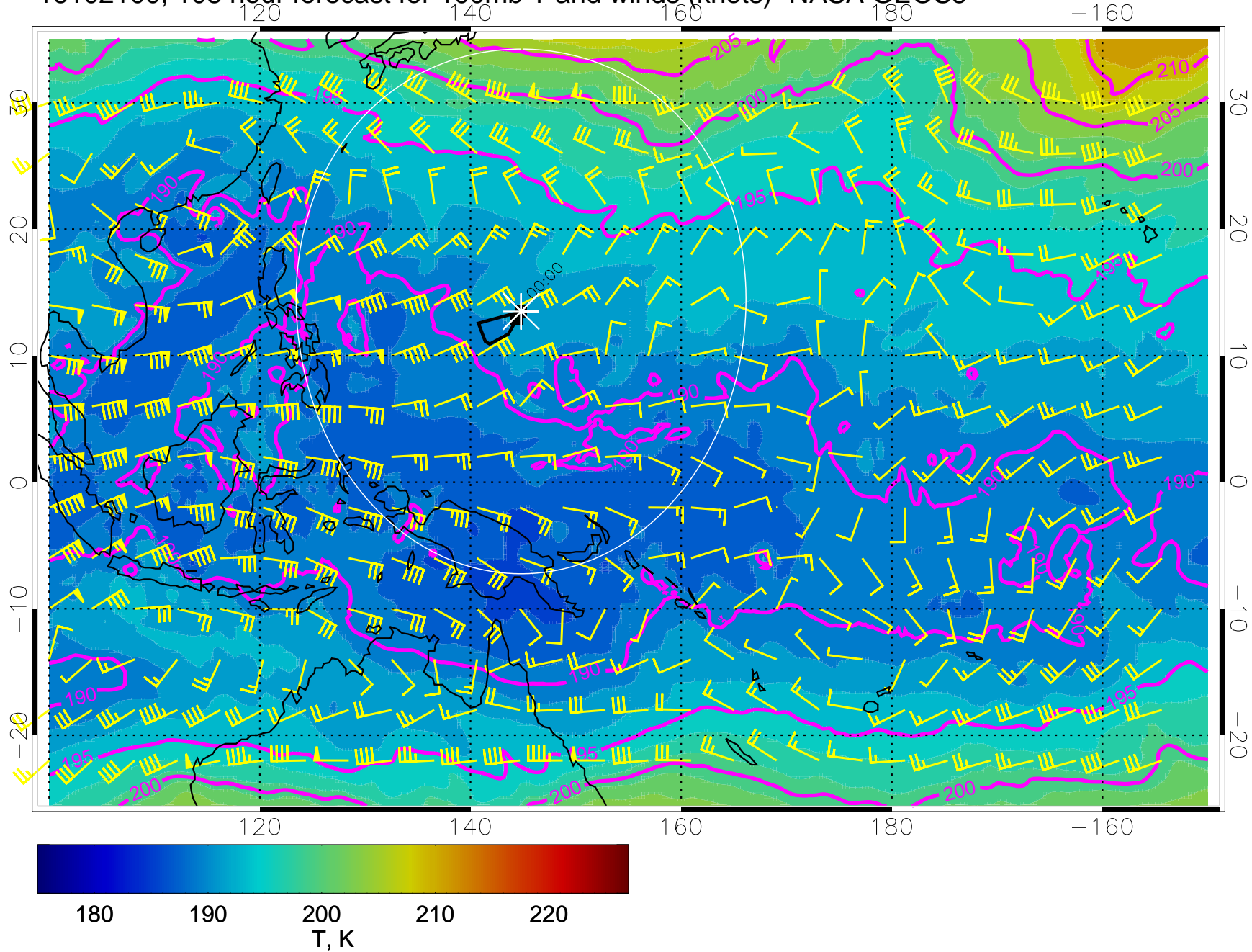




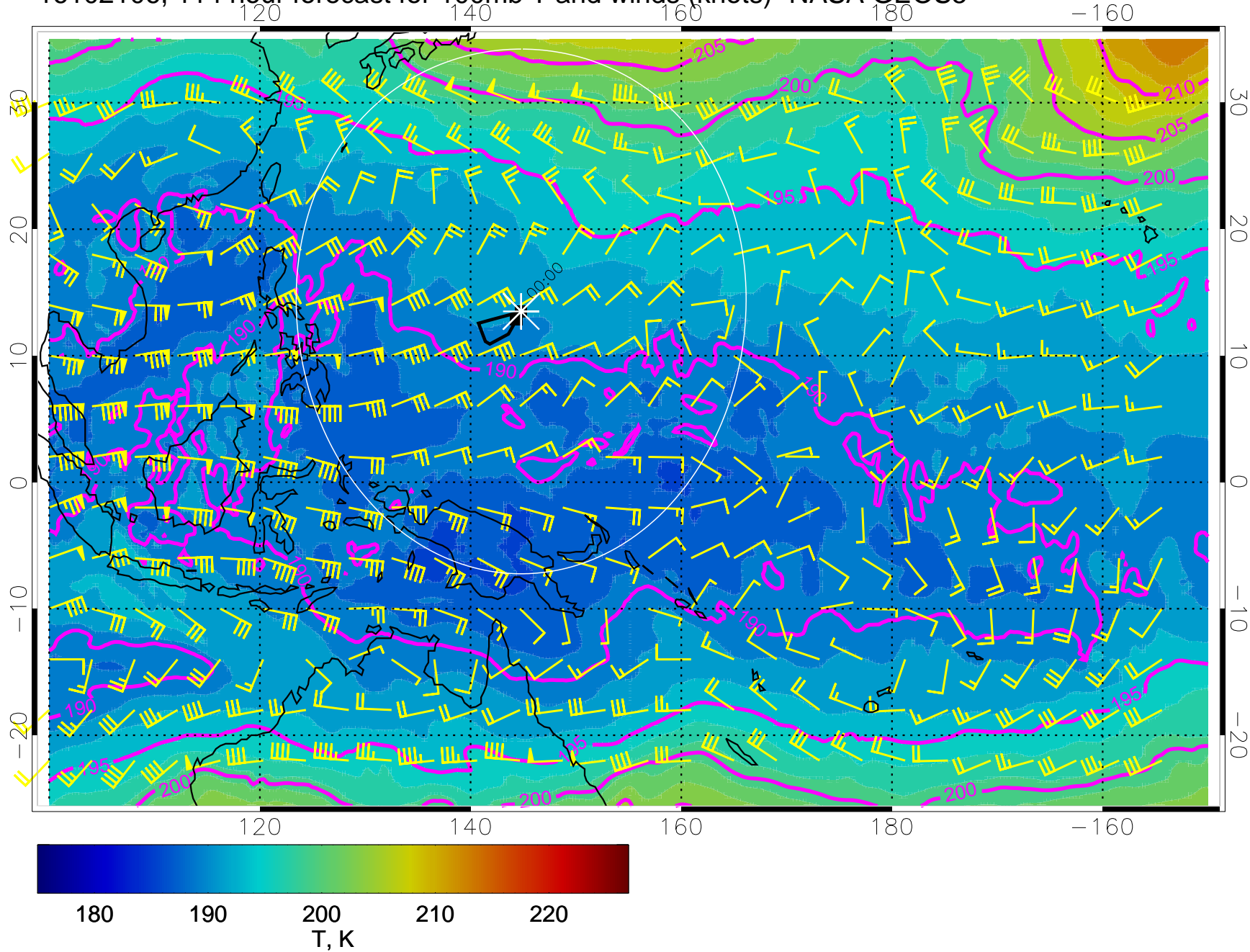
16102018, 102 hour forecast for 100mb T and winds (knots)- NASA GEOS5



16102100, 108 hour forecast for 100mb T and winds (knots)- NASA GEOS5



16102106, 114 hour forecast for 100mb T and winds (knots)- NASA GEOS5





16102112, 120 hour forecast for 100mb T and winds (knots)- NASA GEOS5

