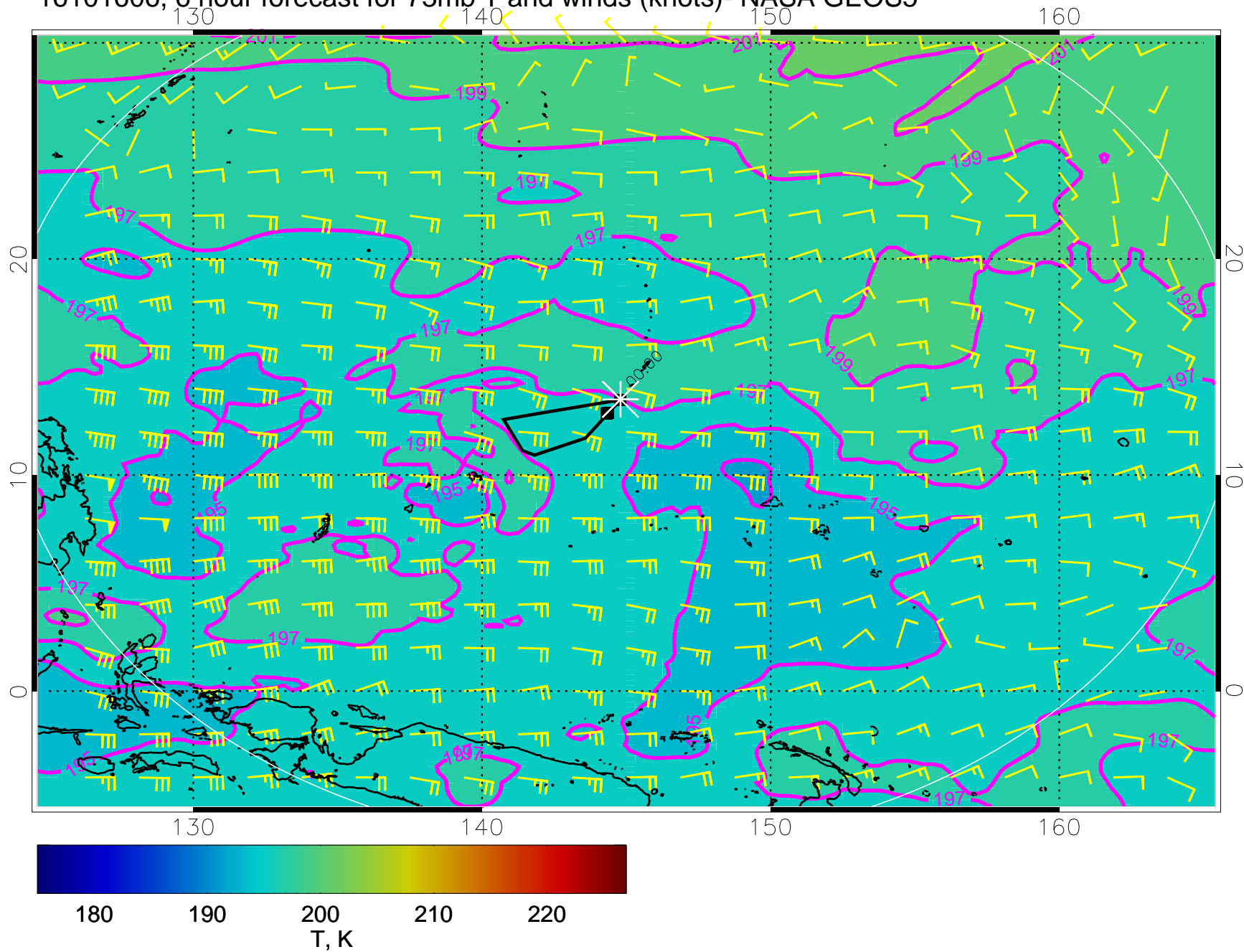
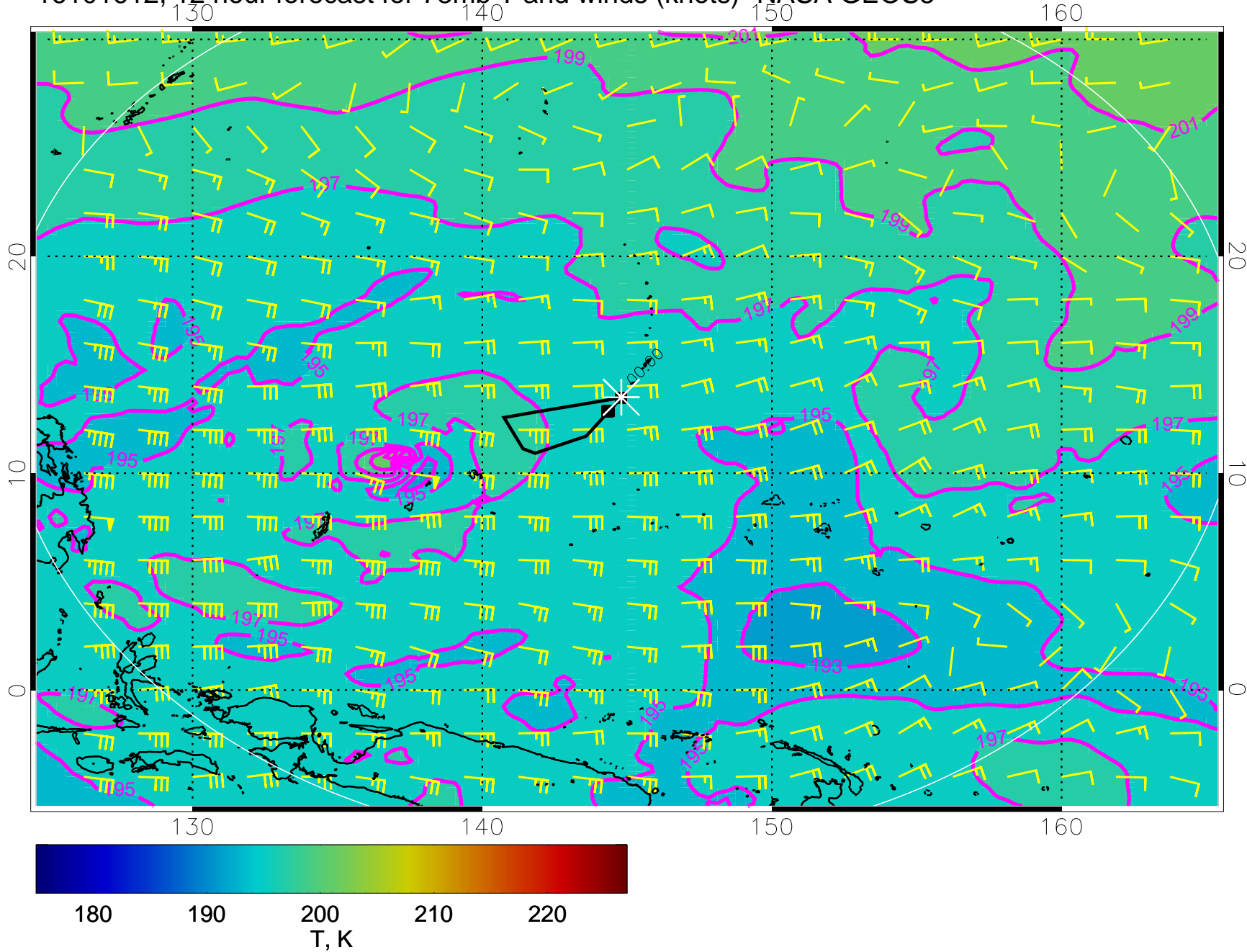


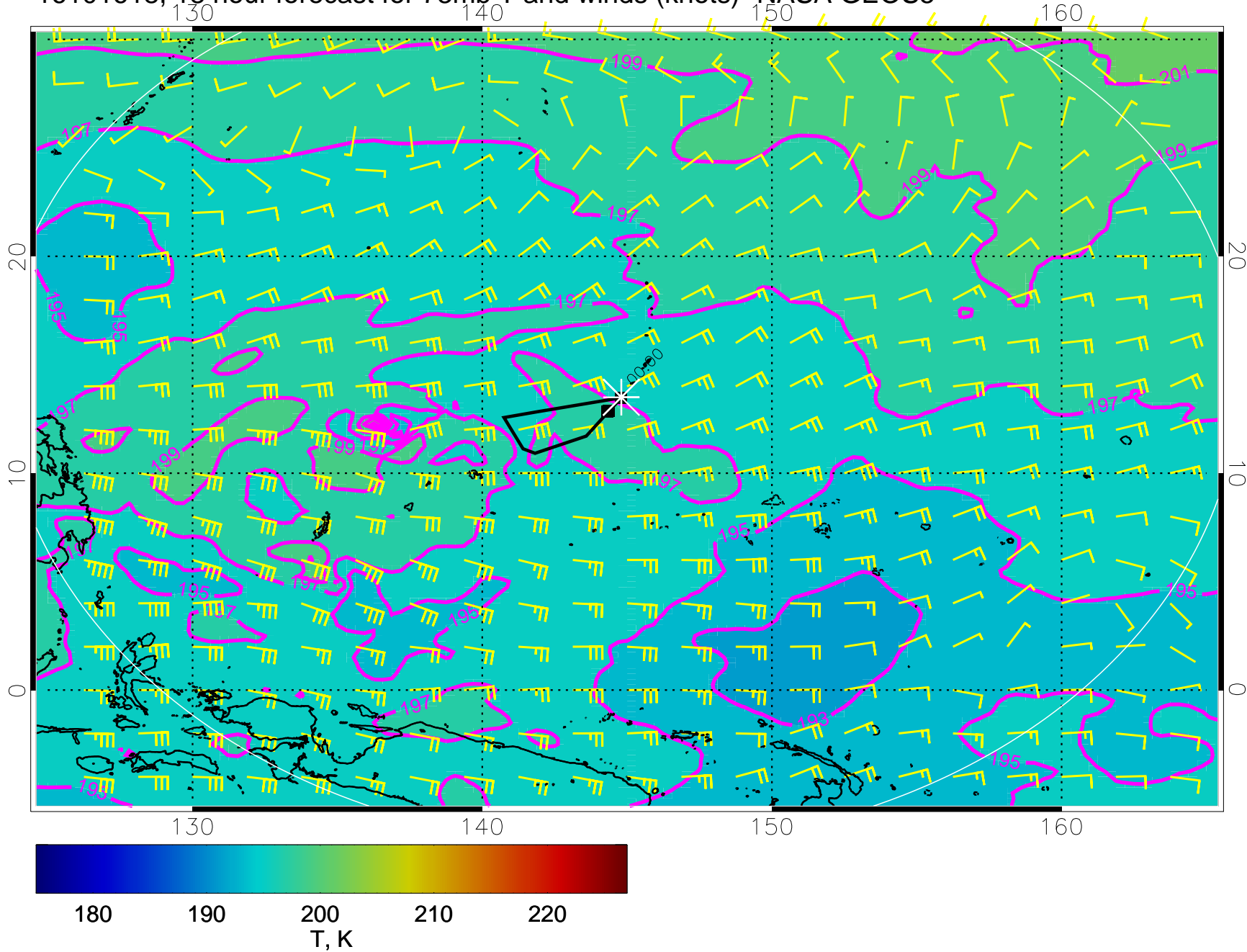
16101606, 6 hour forecast for 73mb T and winds (knots)- NASA GEOS5



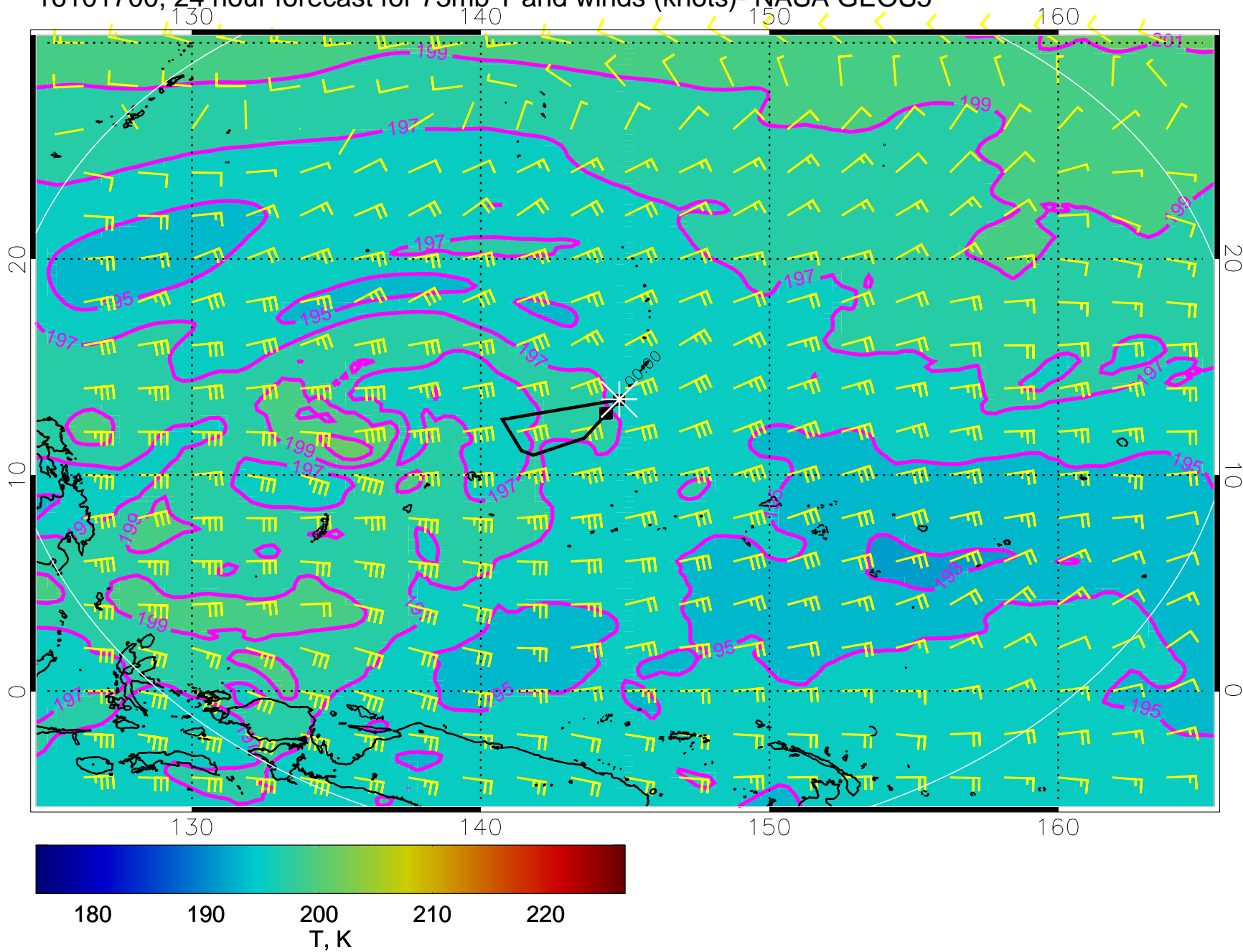
16101612, 12 hour forecast for 73mb T and winds (knots)- NASA GEOS5



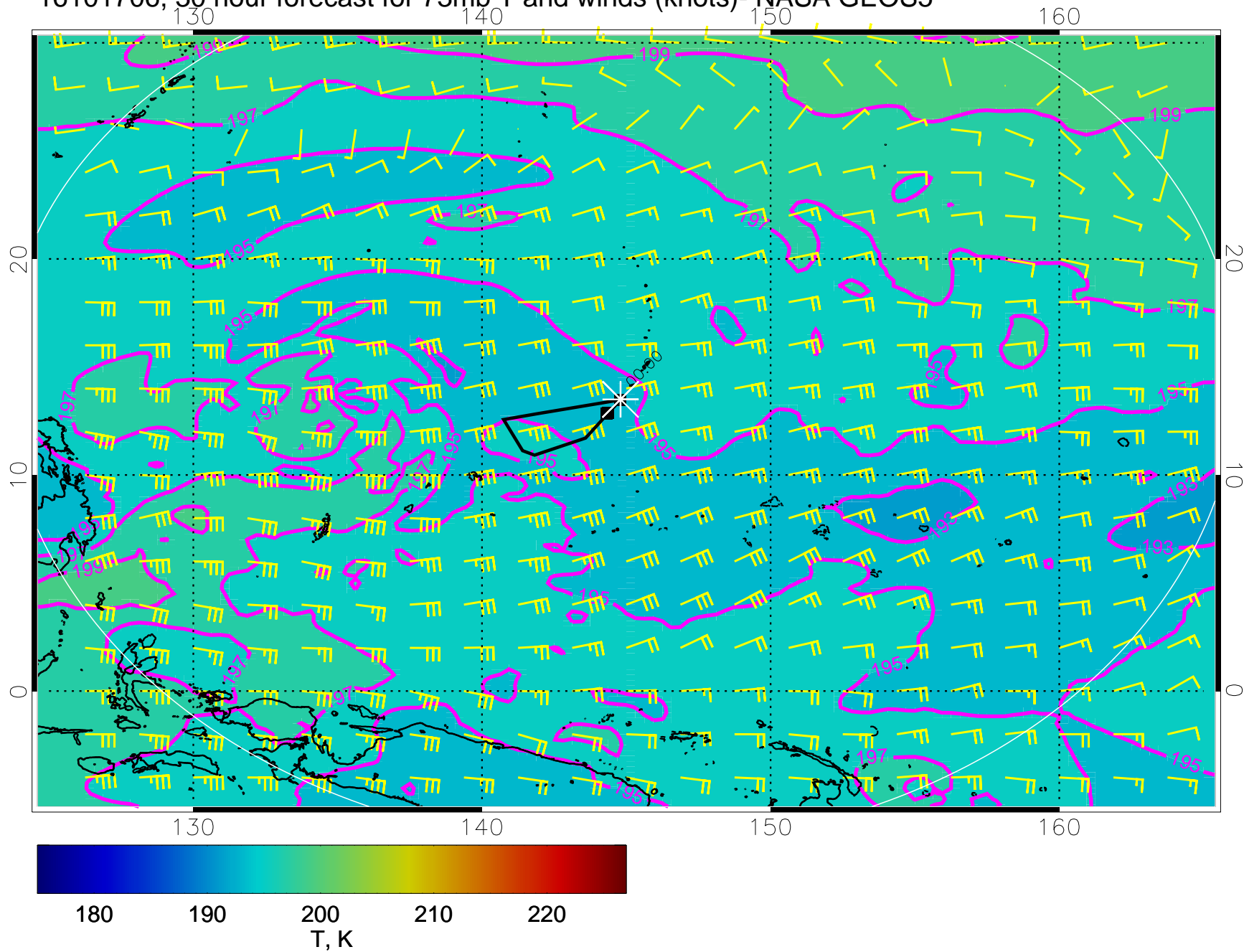
16101618, 18 hour forecast for 73mb T and winds (knots)- NASA GEOS5



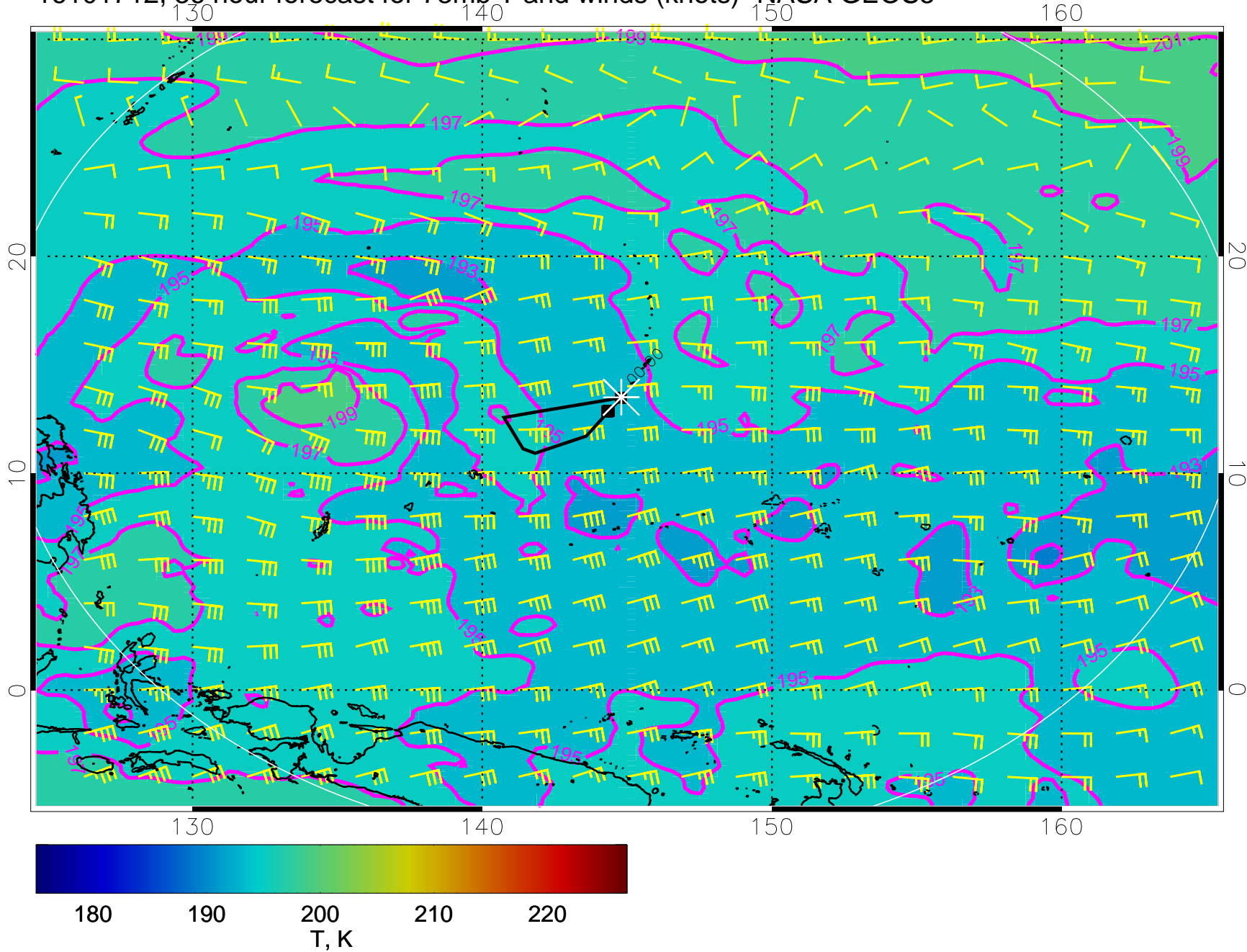
16101700, 24 hour forecast for 73mb T and winds (knots)- NASA GEOS5



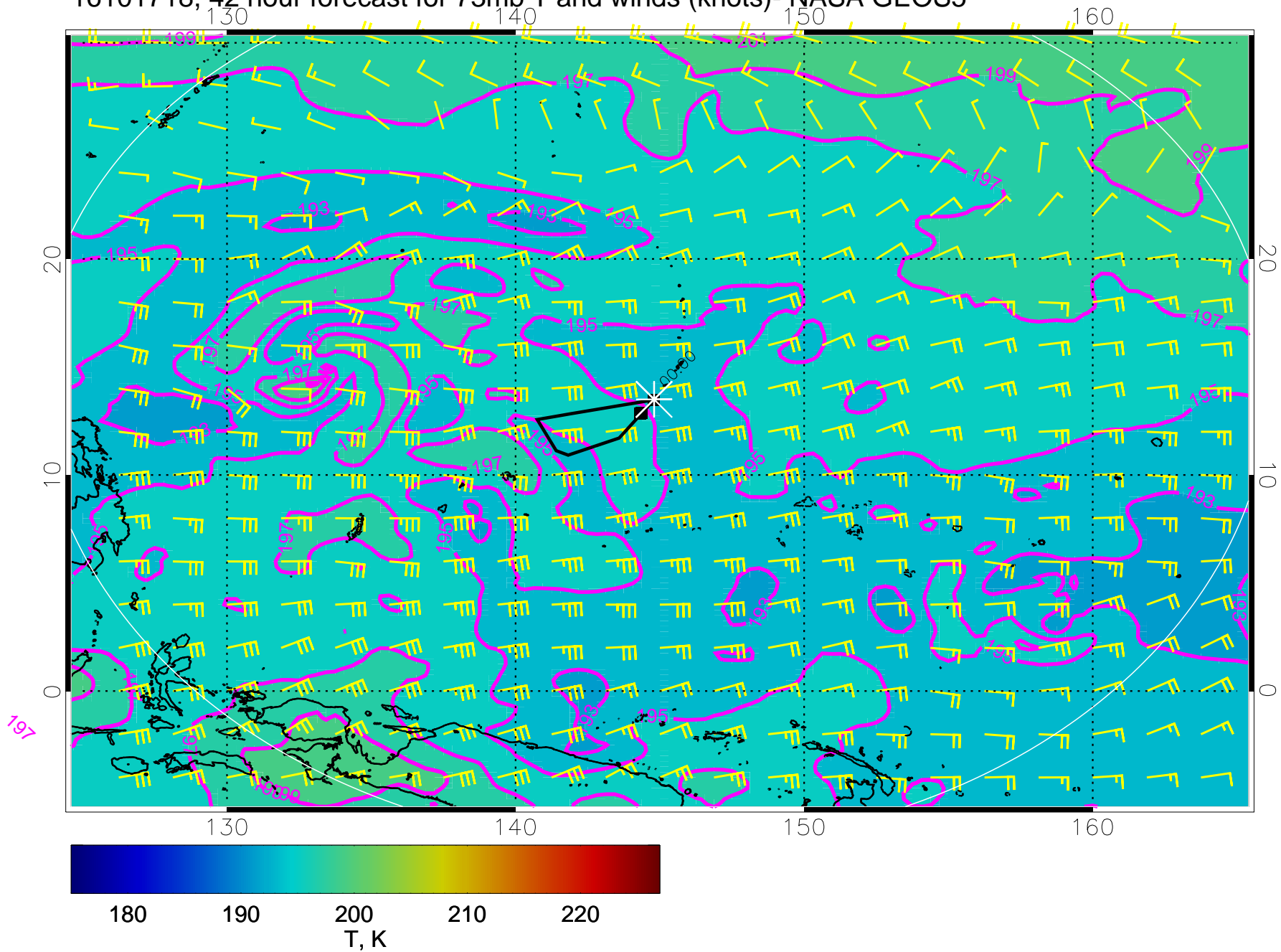
16101706, 30 hour forecast for 73mb T and winds (knots)- NASA GEOS5



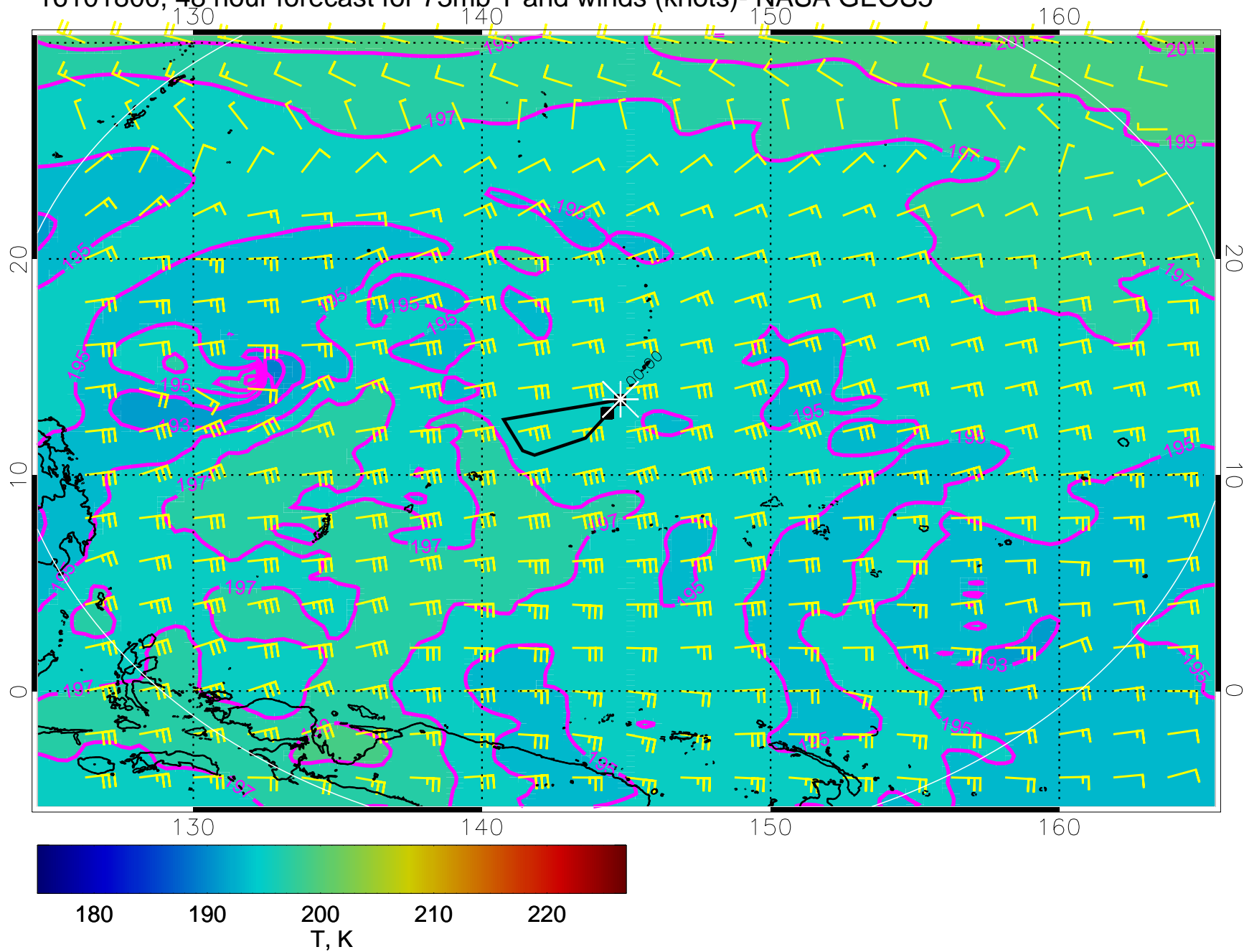
16101712, 36 hour forecast for 73mb T and winds (knots)- NASA GEOS5



16101718, 42 hour forecast for 73mb T and winds (knots)- NASA GEOS5

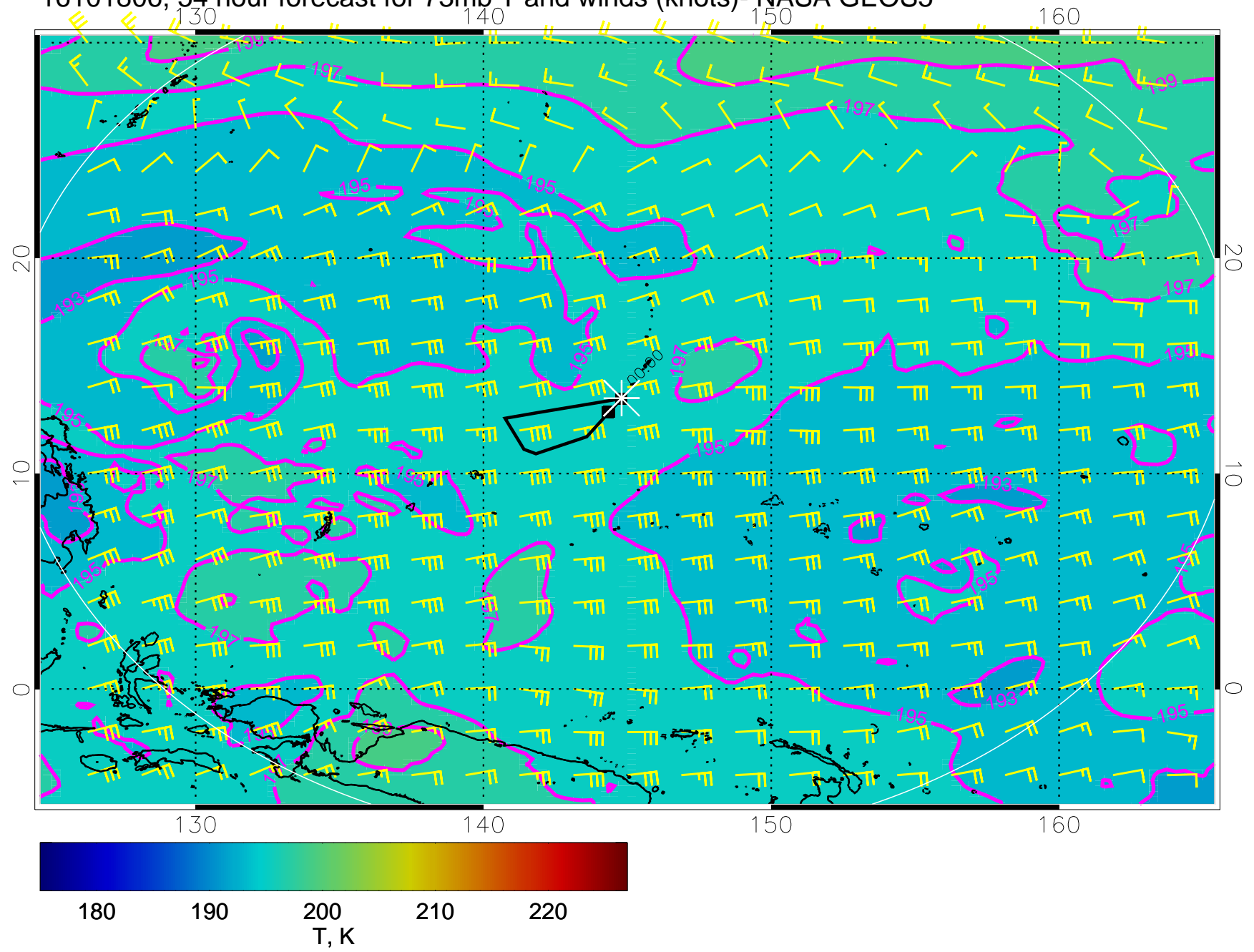


16101800, 48 hour forecast for 73mb T and winds (knots)- NASA GEOS5

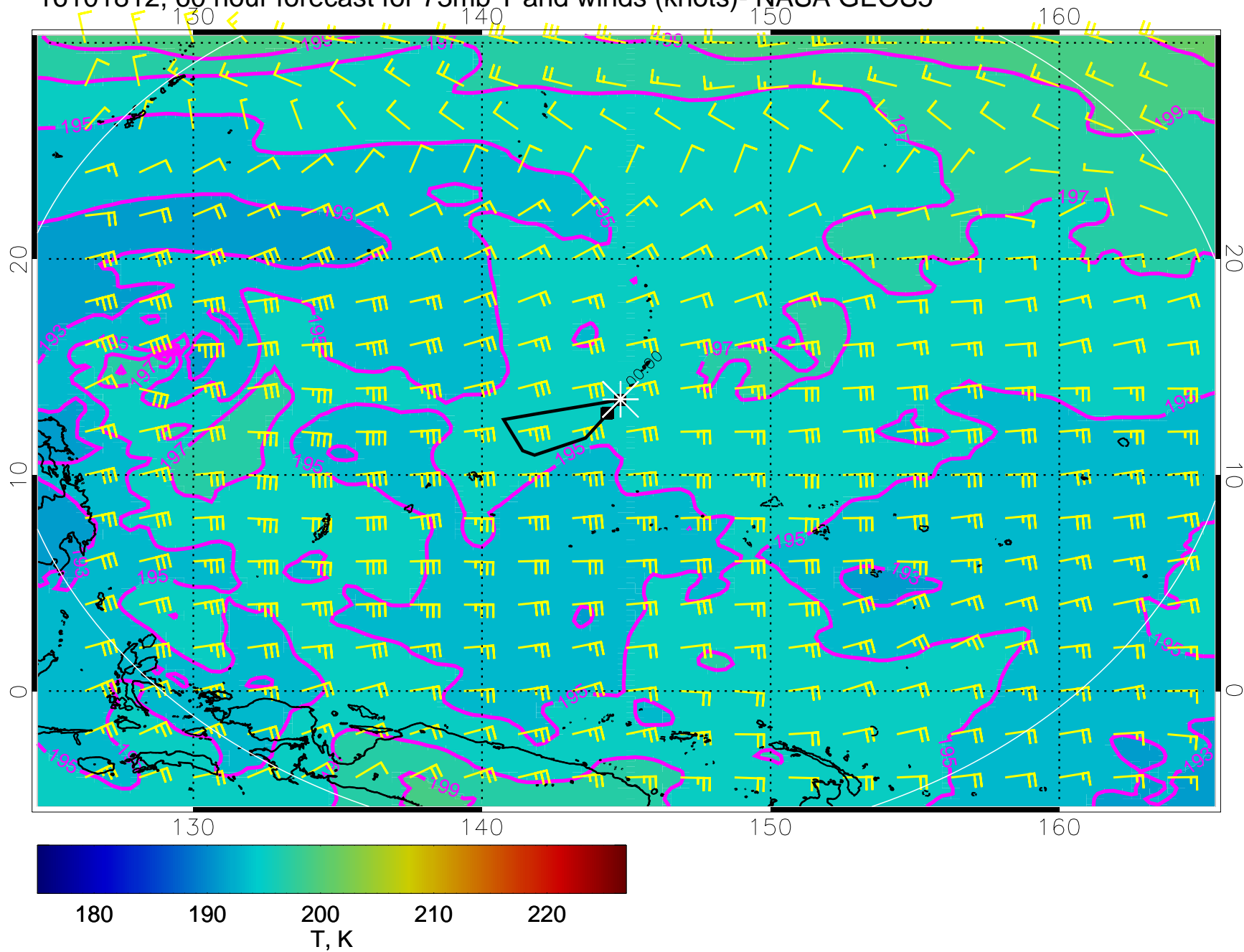




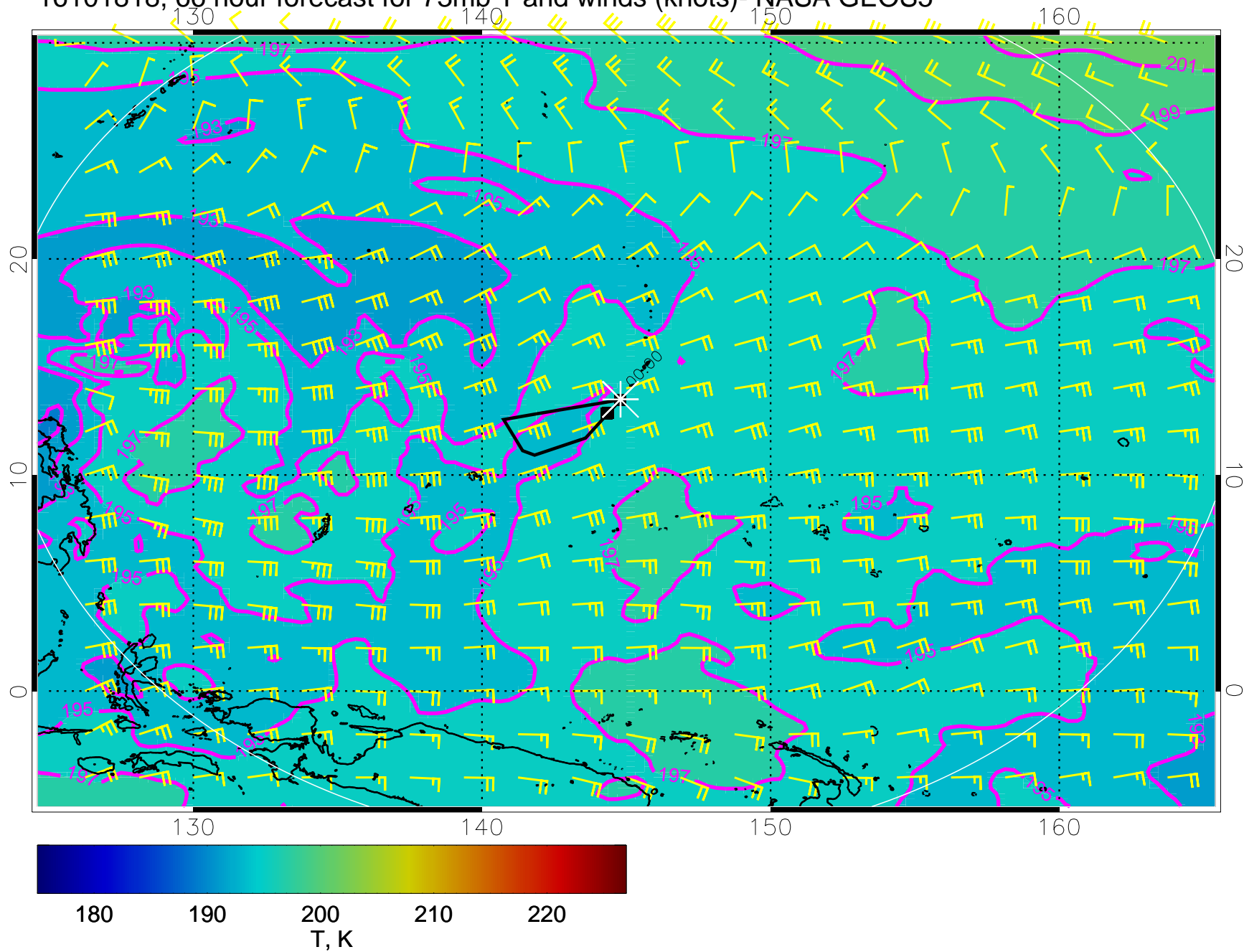
16101806, 54 hour forecast for 73mb T and winds (knots)- NASA GEOS5



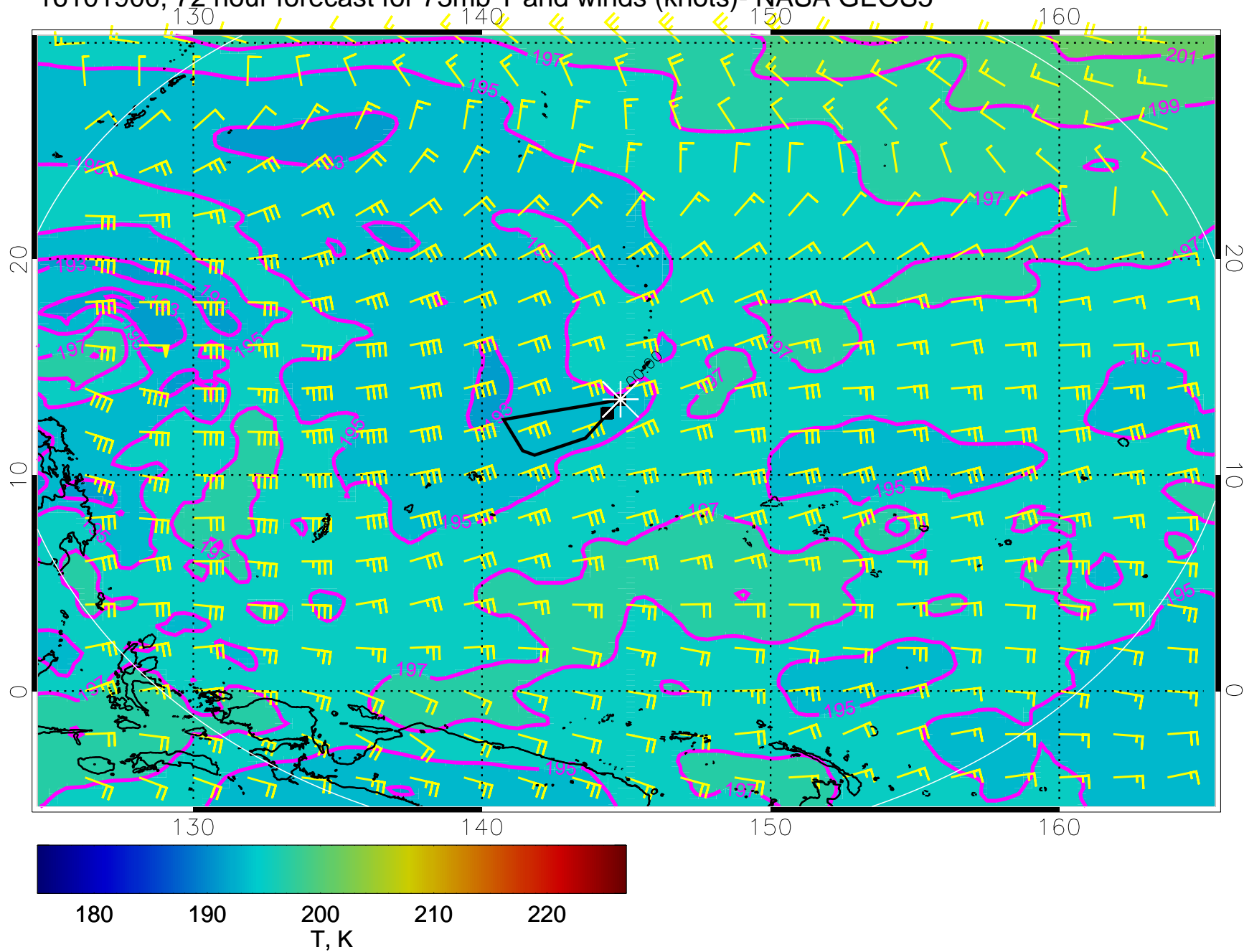
16101812, 60 hour forecast for 73mb T and winds (knots)- NASA GEOS5



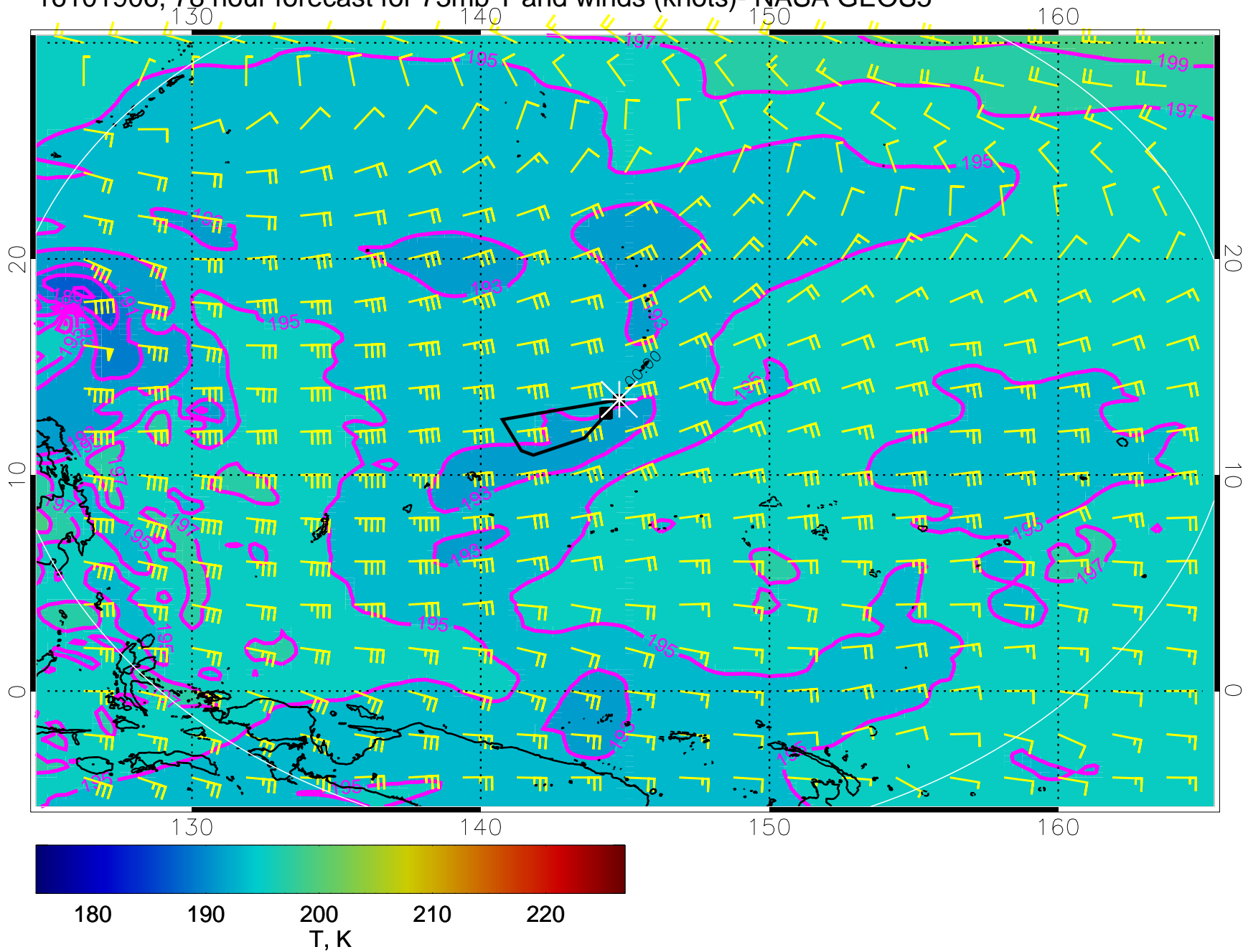
16101818, 66 hour forecast for 73mb T and winds (knots)- NASA GEOS5



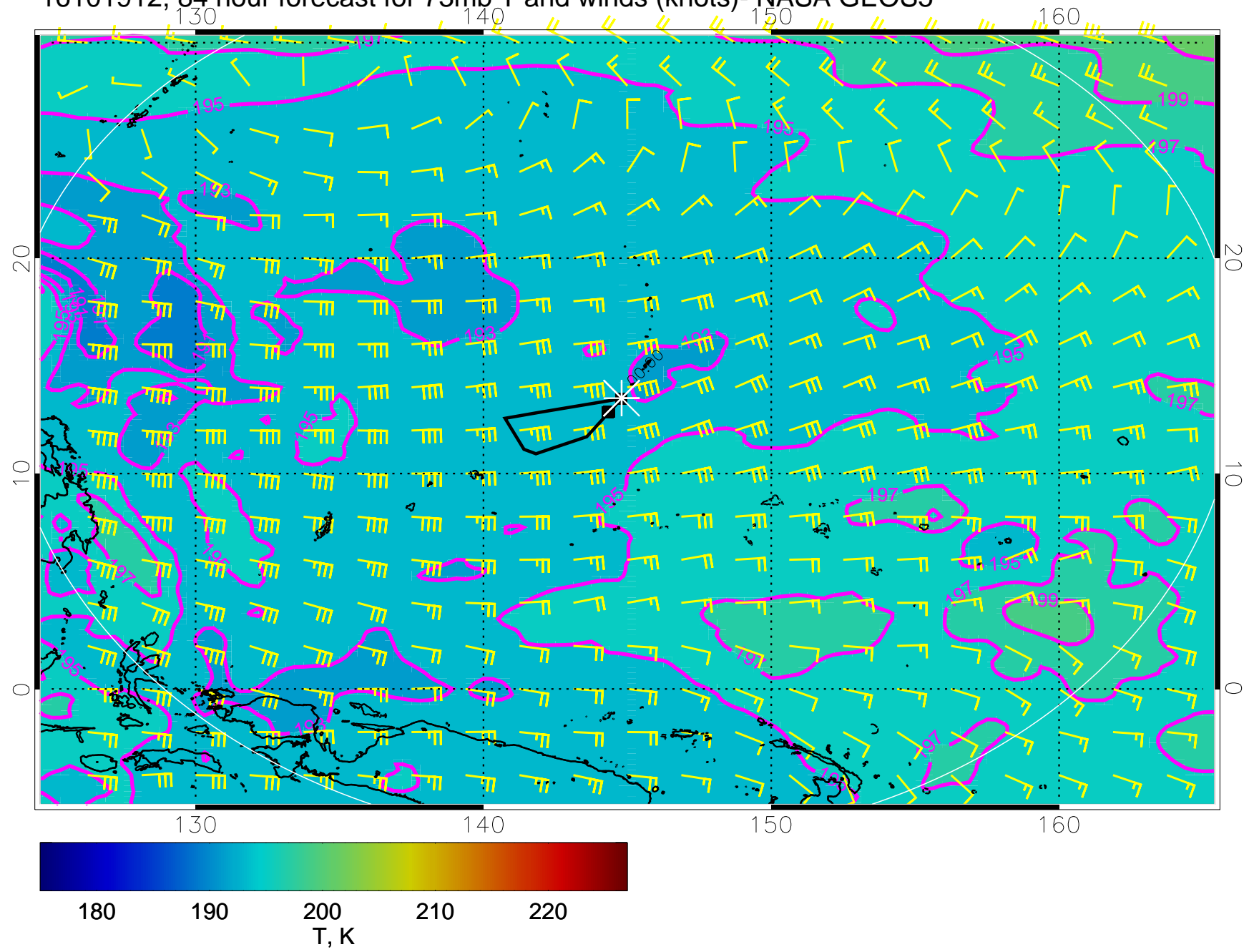
16101900, 72 hour forecast for 73mb T and winds (knots)- NASA GEOS5



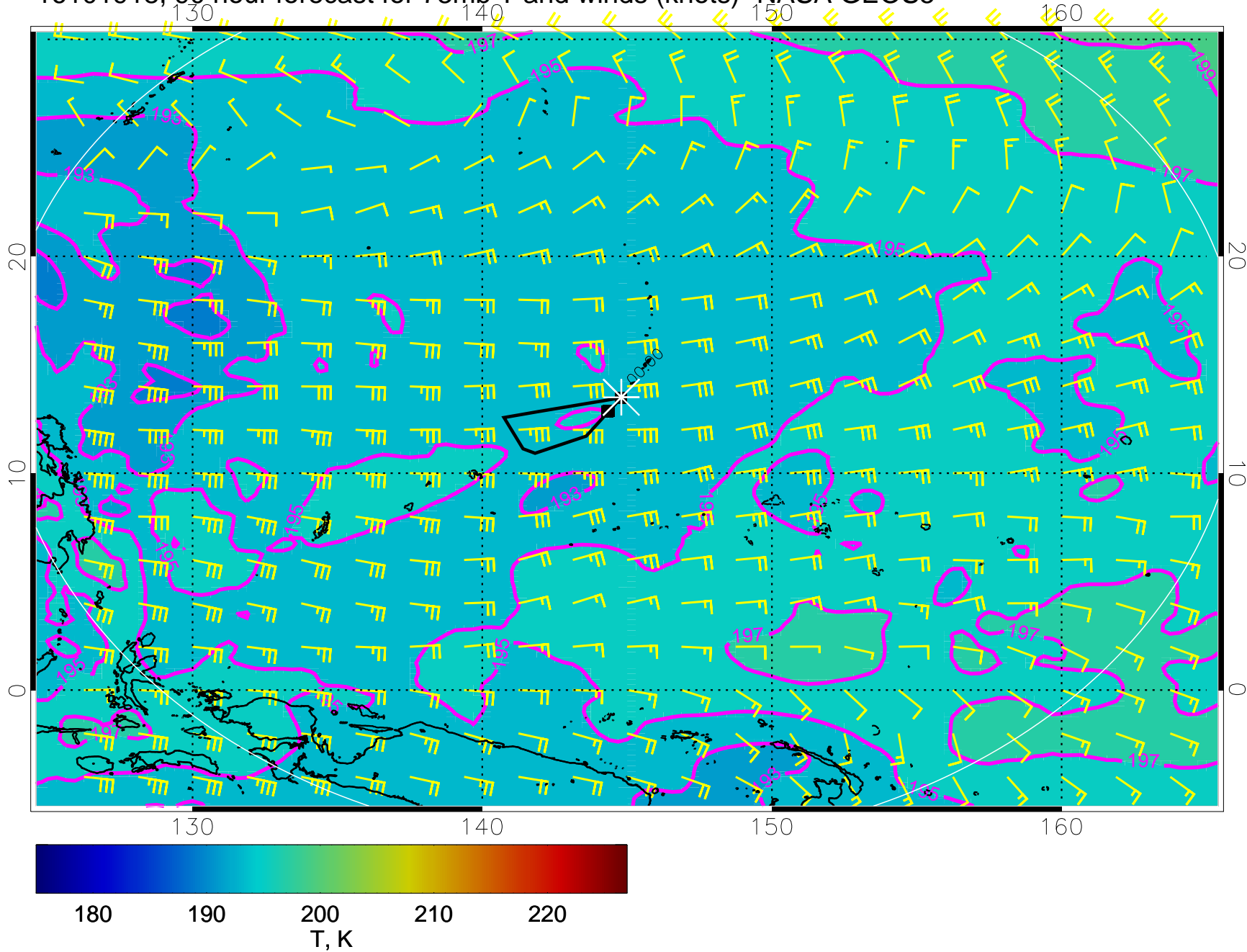
16101906, 78 hour forecast for 73mb T and winds (knots)- NASA GEOS5



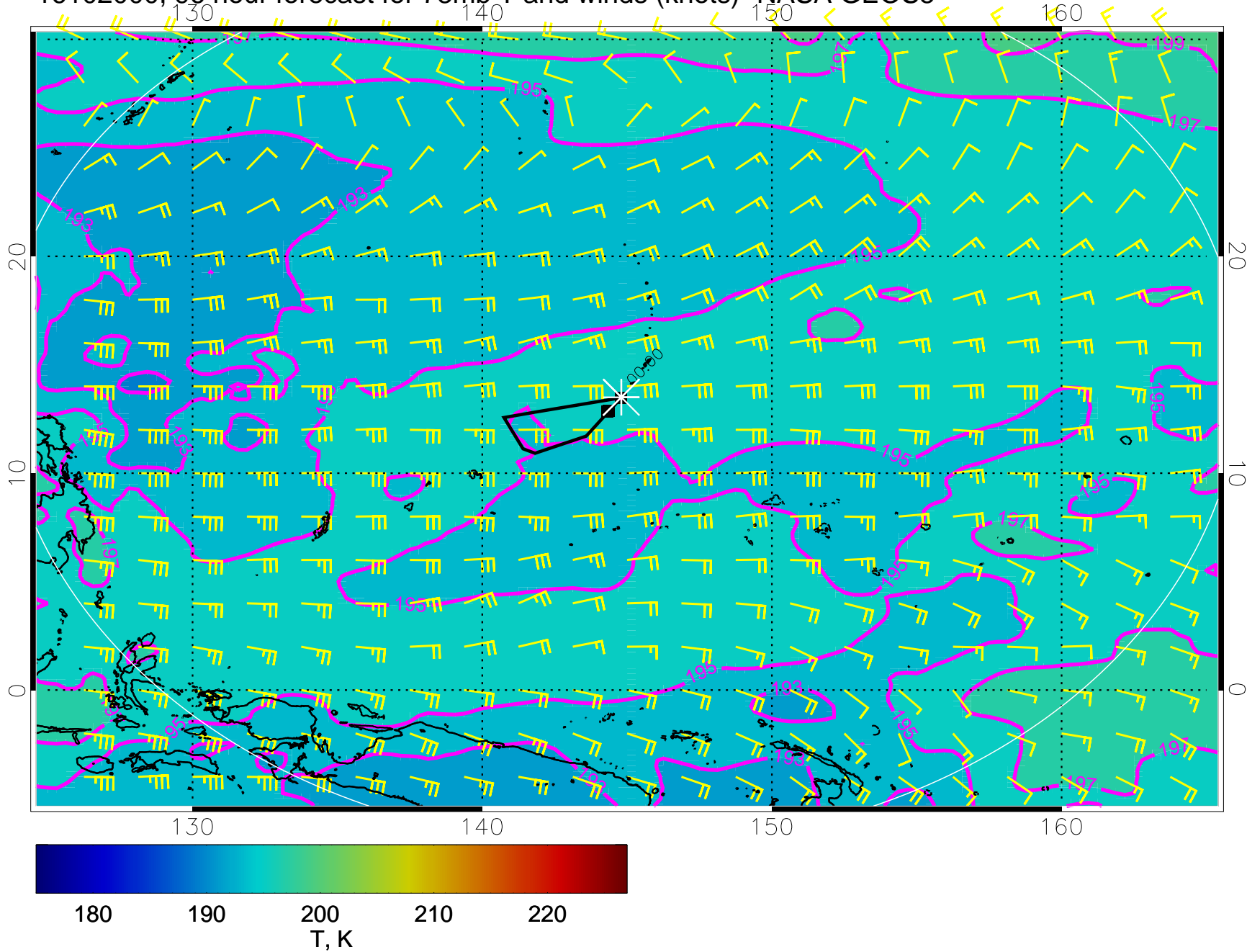
16101912, 84 hour forecast for 73mb T and winds (knots)- NASA GEOS5



16101918, 90 hour forecast for 73mb T and winds (knots)- NASA GEOS5

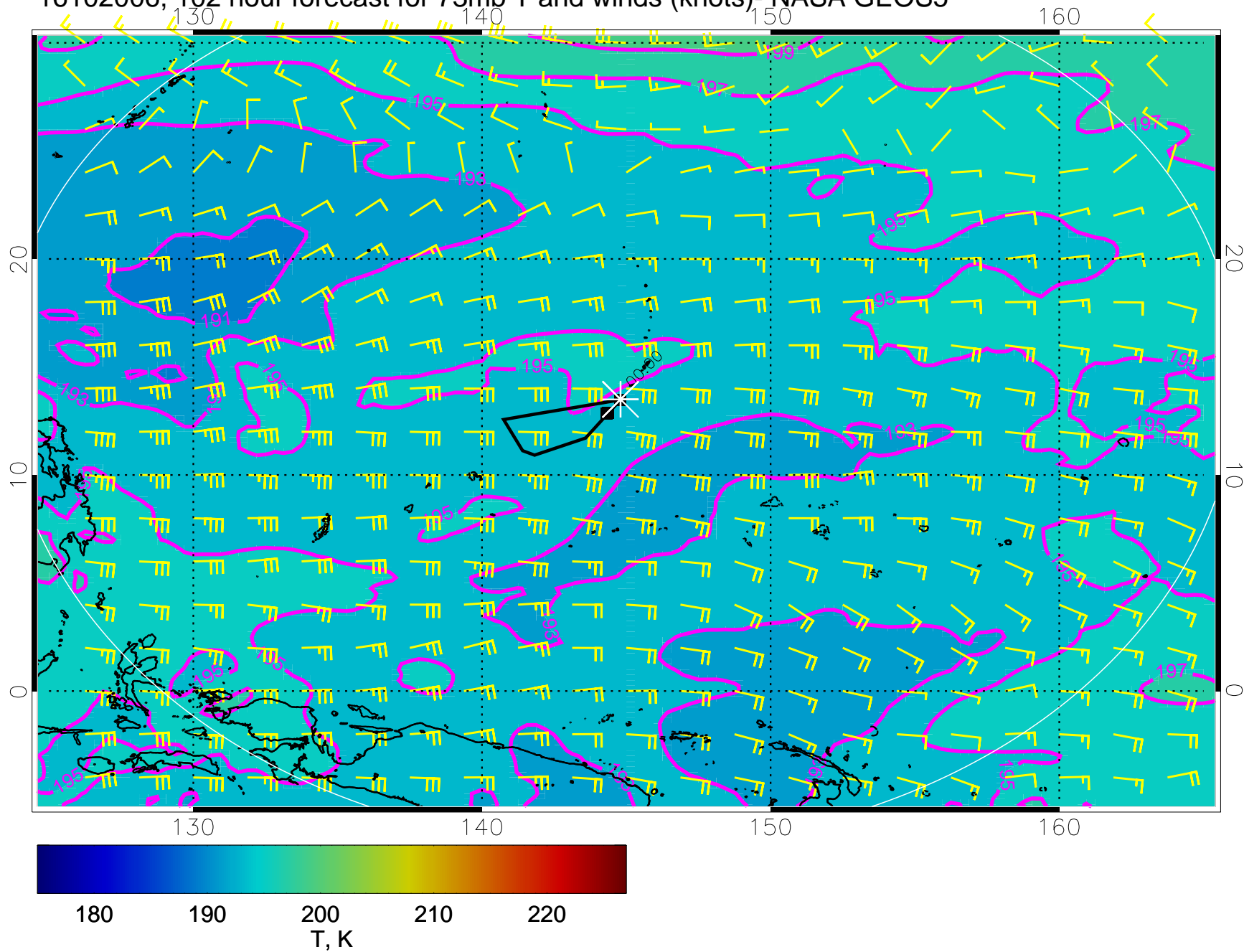


16102000, 96 hour forecast for 73mb T and winds (knots)- NASA GEOS5

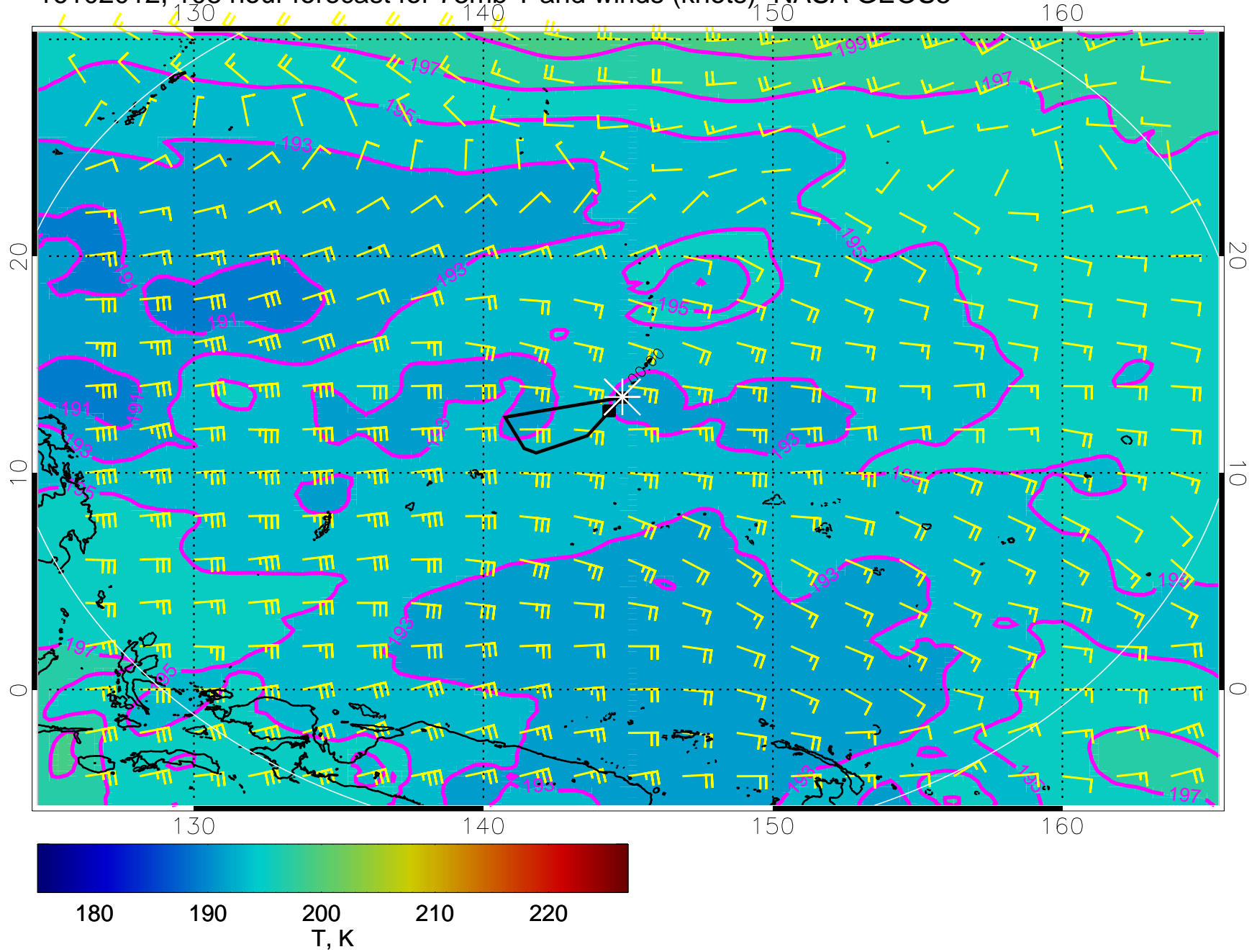




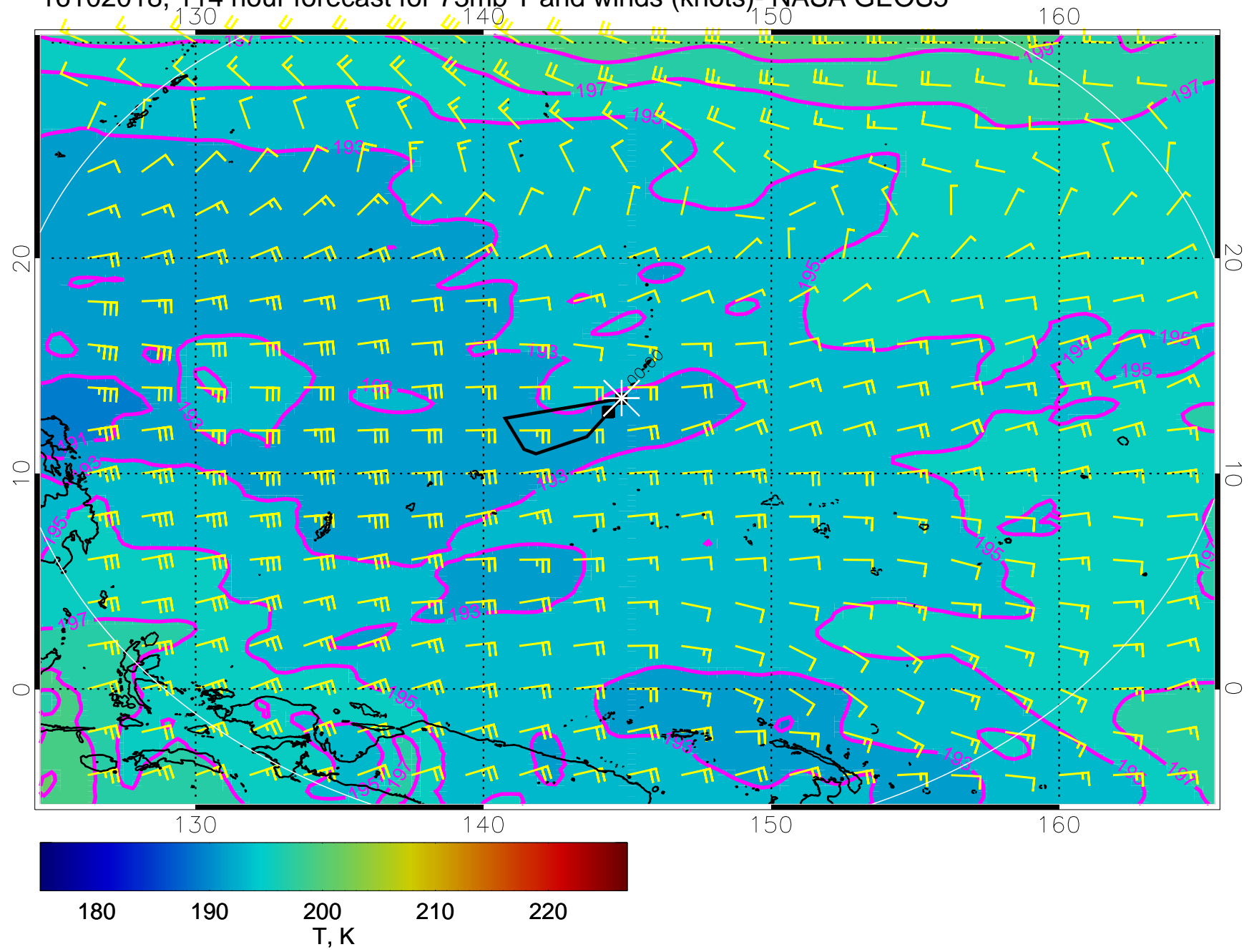
16102006, 102 hour forecast for 73mb T and winds (knots)- NASA GEOS5



16102012, 108 hour forecast for 73mb T and winds (knots)- NASA GEOS5



16102018, 114 hour forecast for 73mb T and winds (knots)- NASA GEOS5



16102100, 120 hour forecast for 73mb T and winds (knots)- NASA GEOS5

