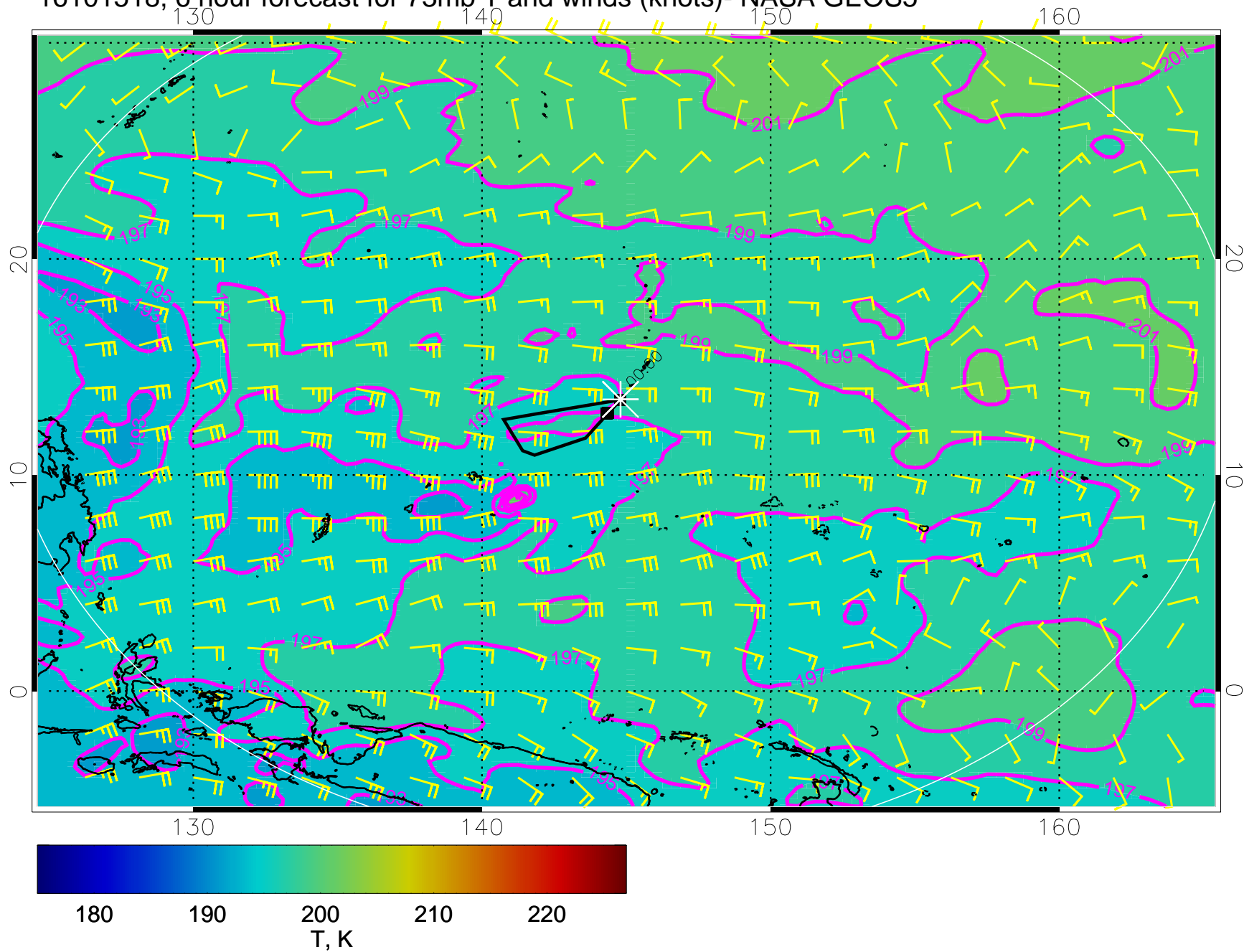
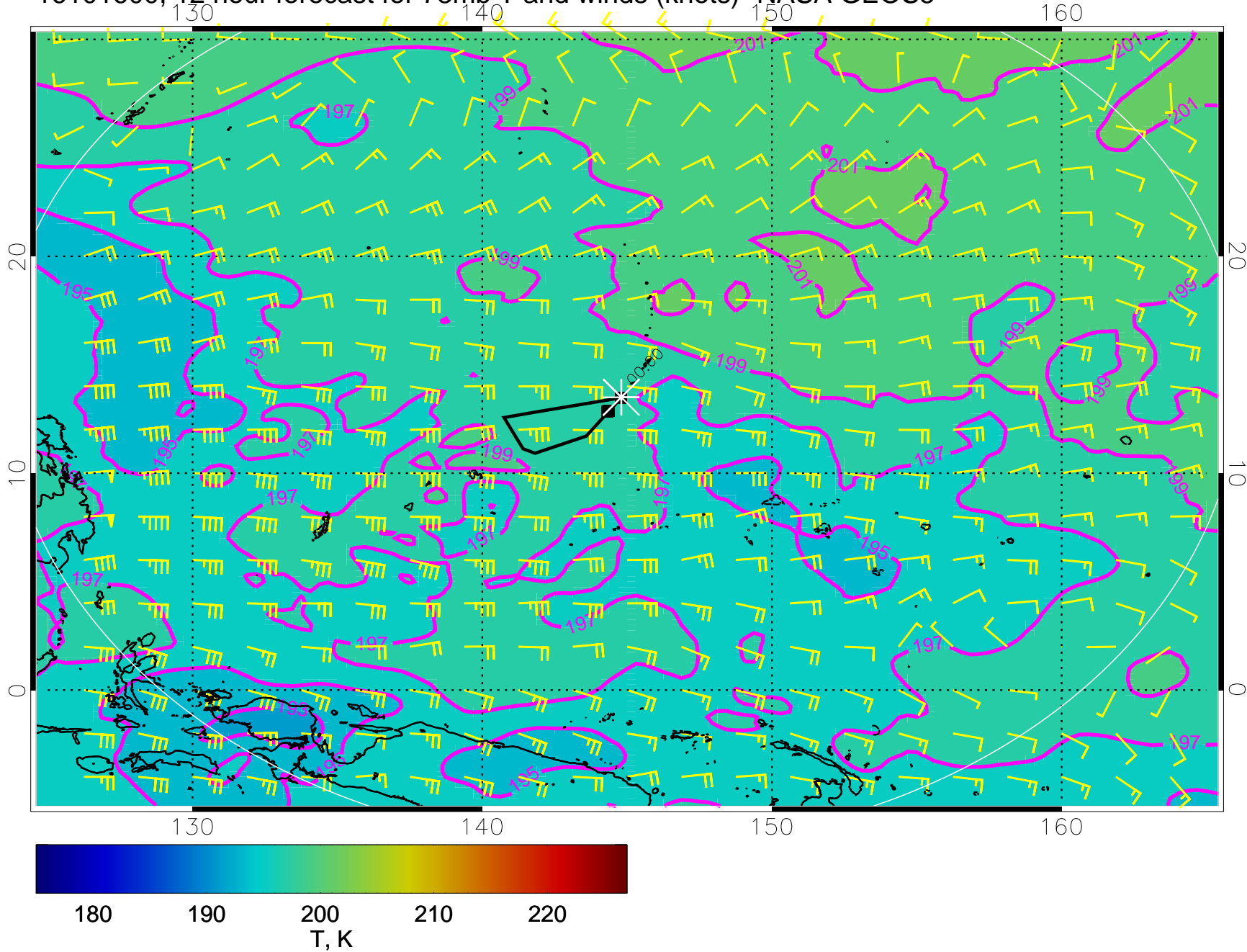


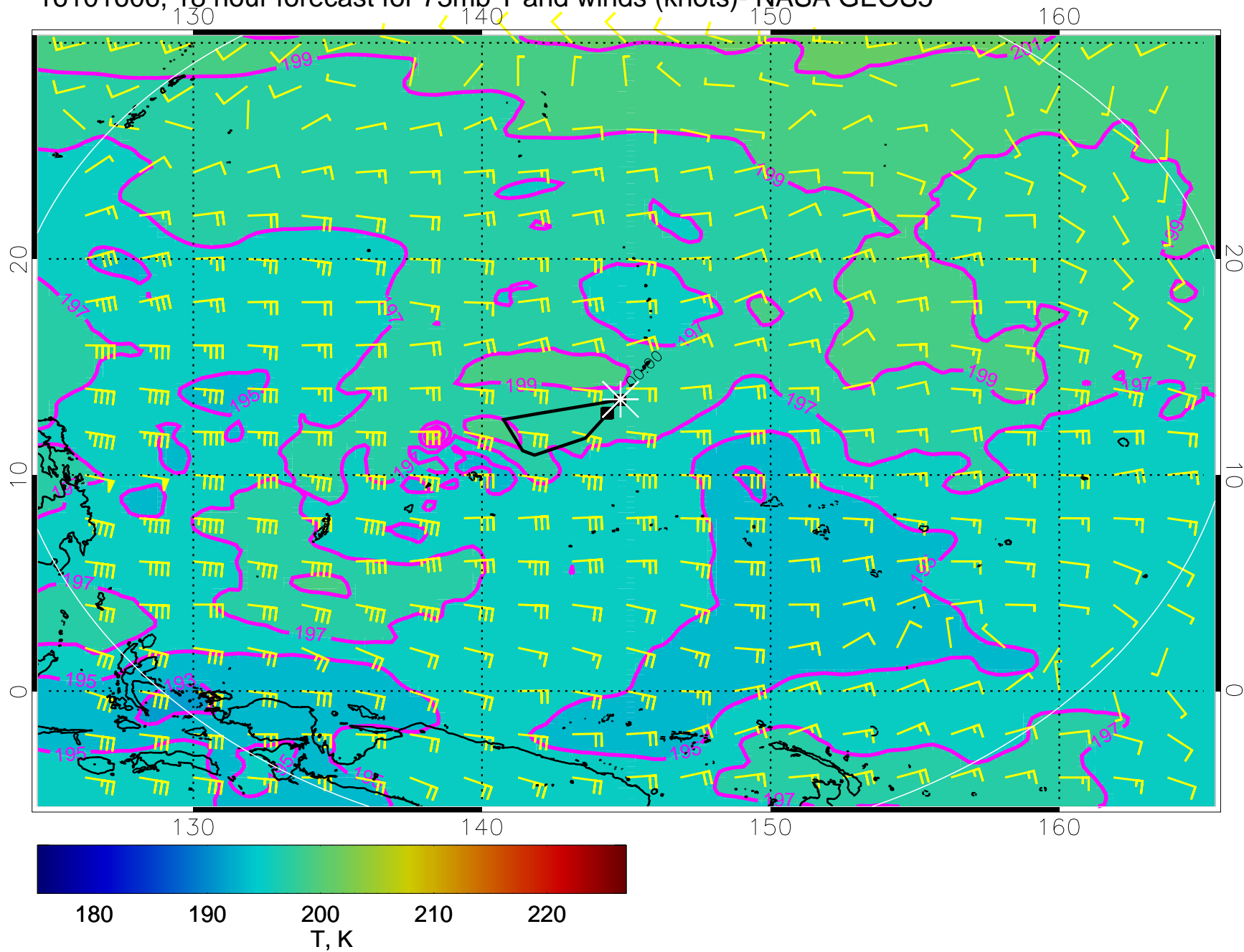
16101518, 6 hour forecast for 73mb T and winds (knots)- NASA GEOS5



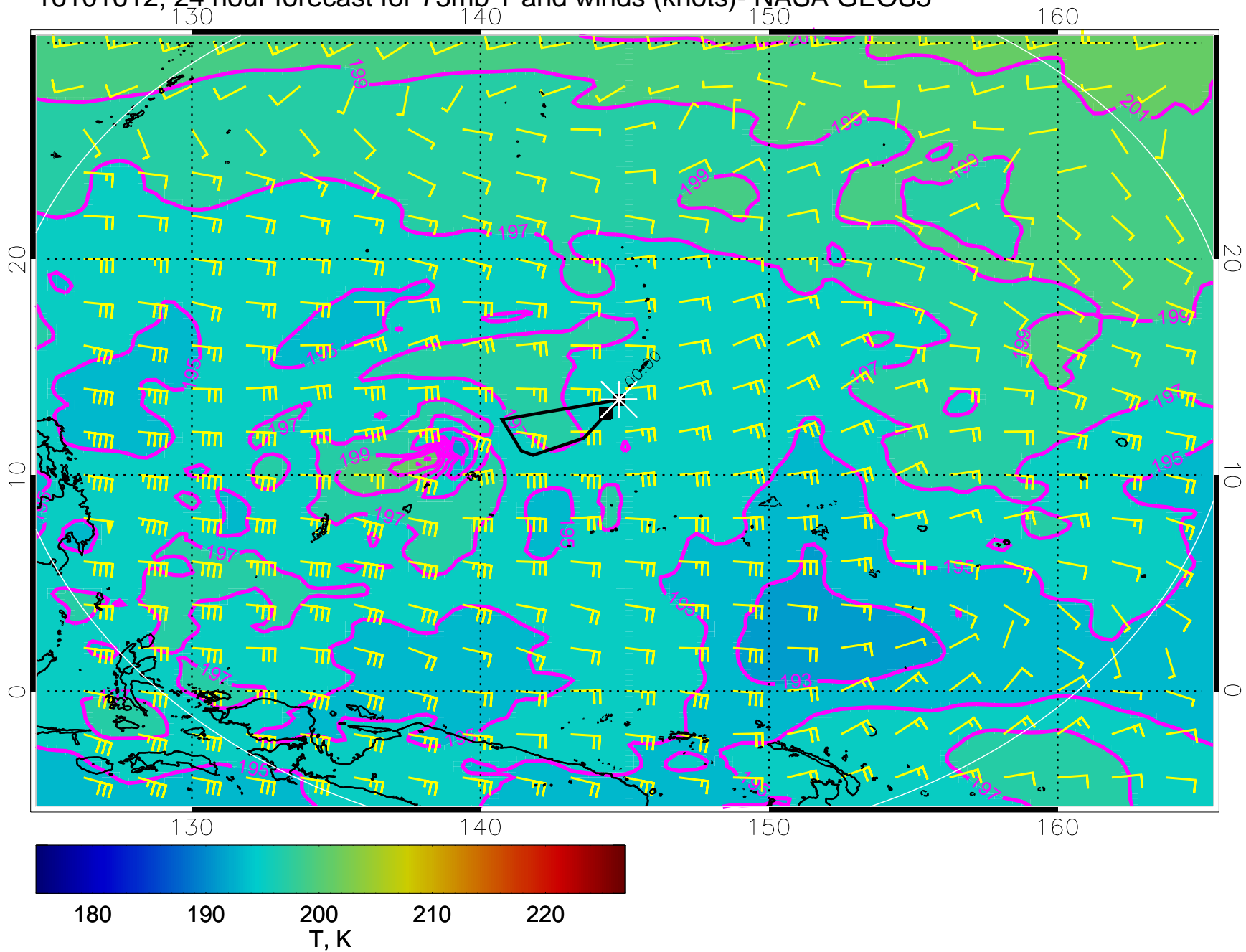
16101600, 12 hour forecast for 73mb T and winds (knots)- NASA GEOS5



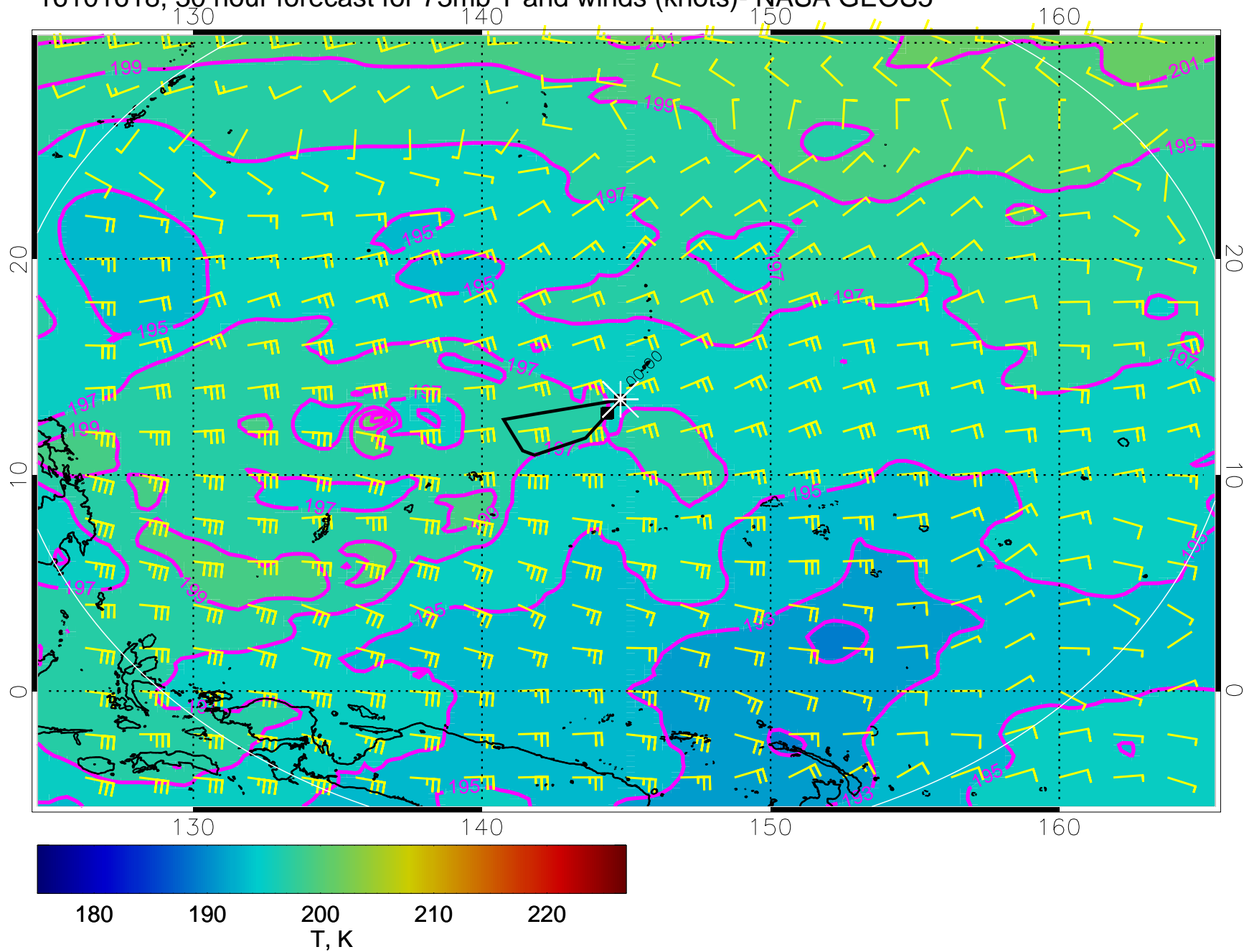
16101606, 18 hour forecast for 73mb T and winds (knots)- NASA GEOS5



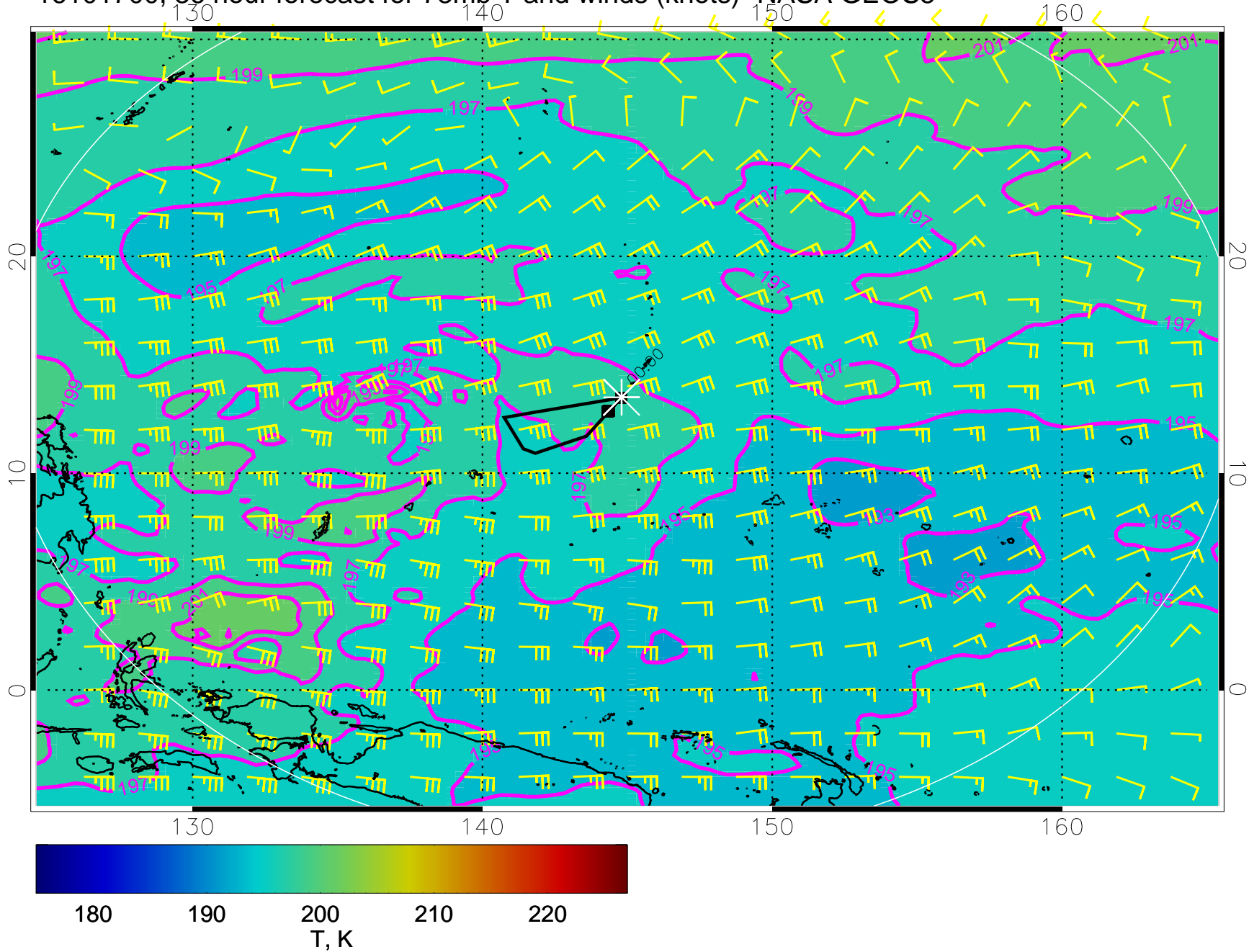
16101612, 24 hour forecast for 73mb T and winds (knots)- NASA GEOS5



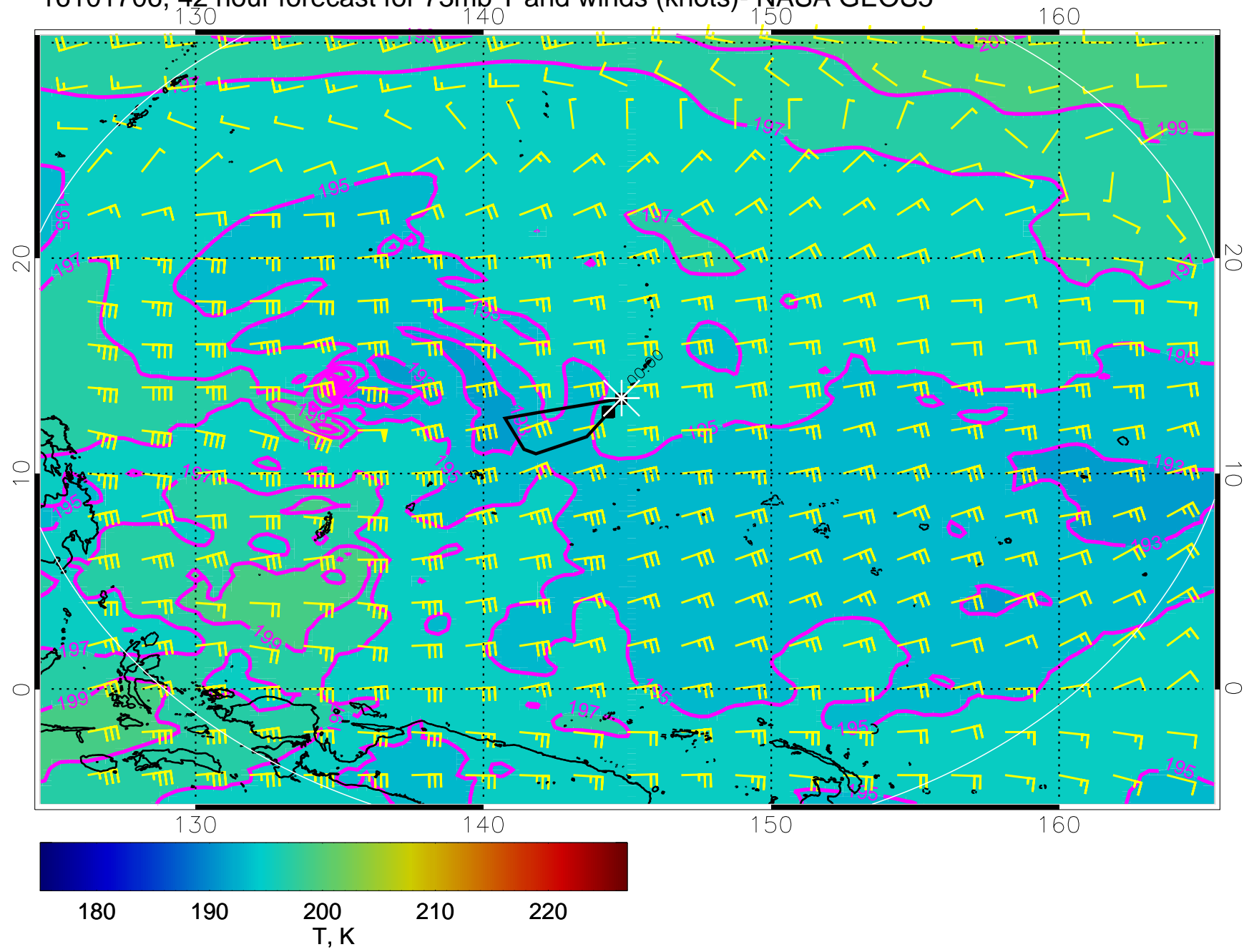
16101618, 30 hour forecast for 73mb T and winds (knots)- NASA GEOS5



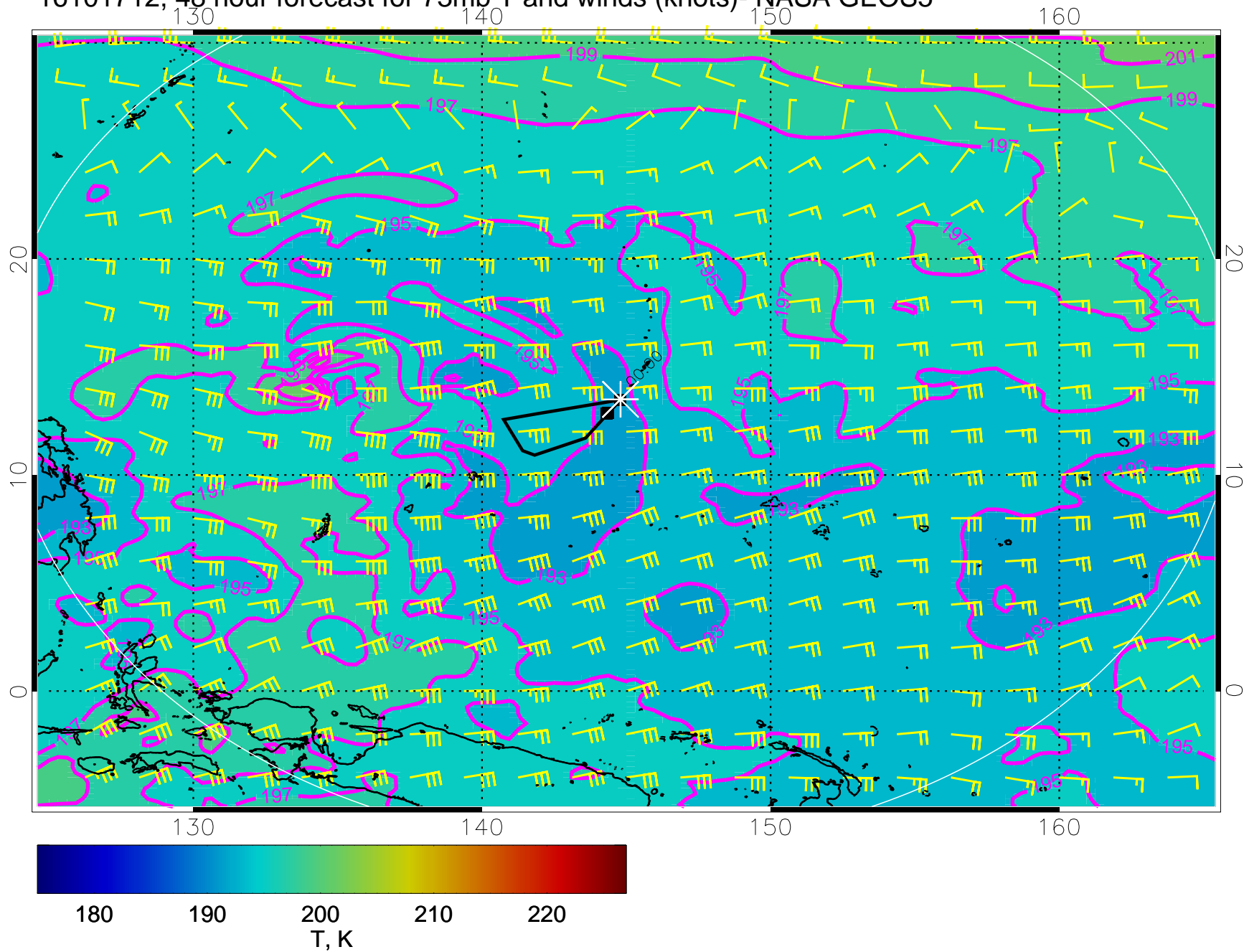
16101700, 36 hour forecast for 73mb T and winds (knots)- NASA GEOS5



16101706, 42 hour forecast for 73mb T and winds (knots)- NASA GEOS5

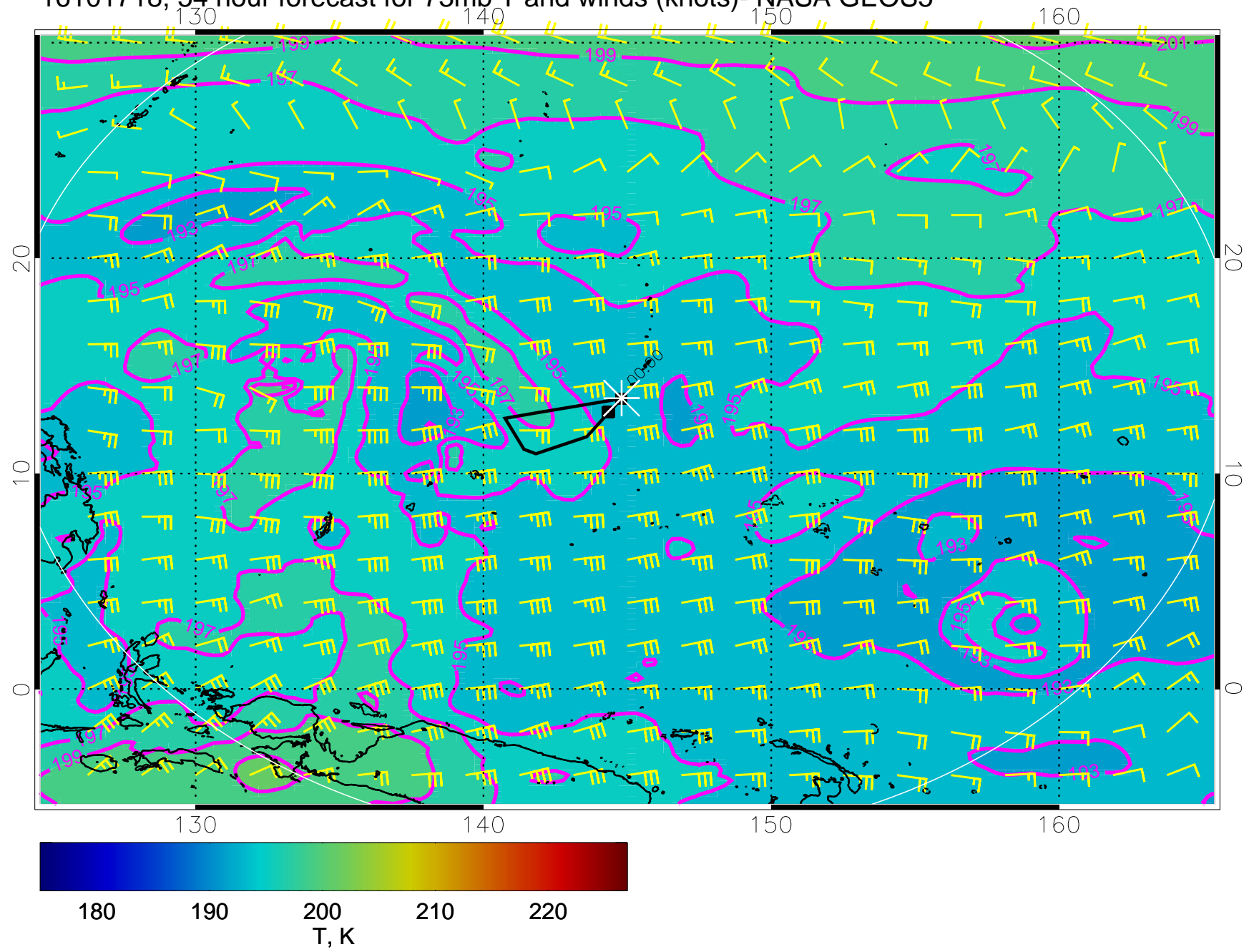


16101712, 48 hour forecast for 73mb T and winds (knots)- NASA GEOS5

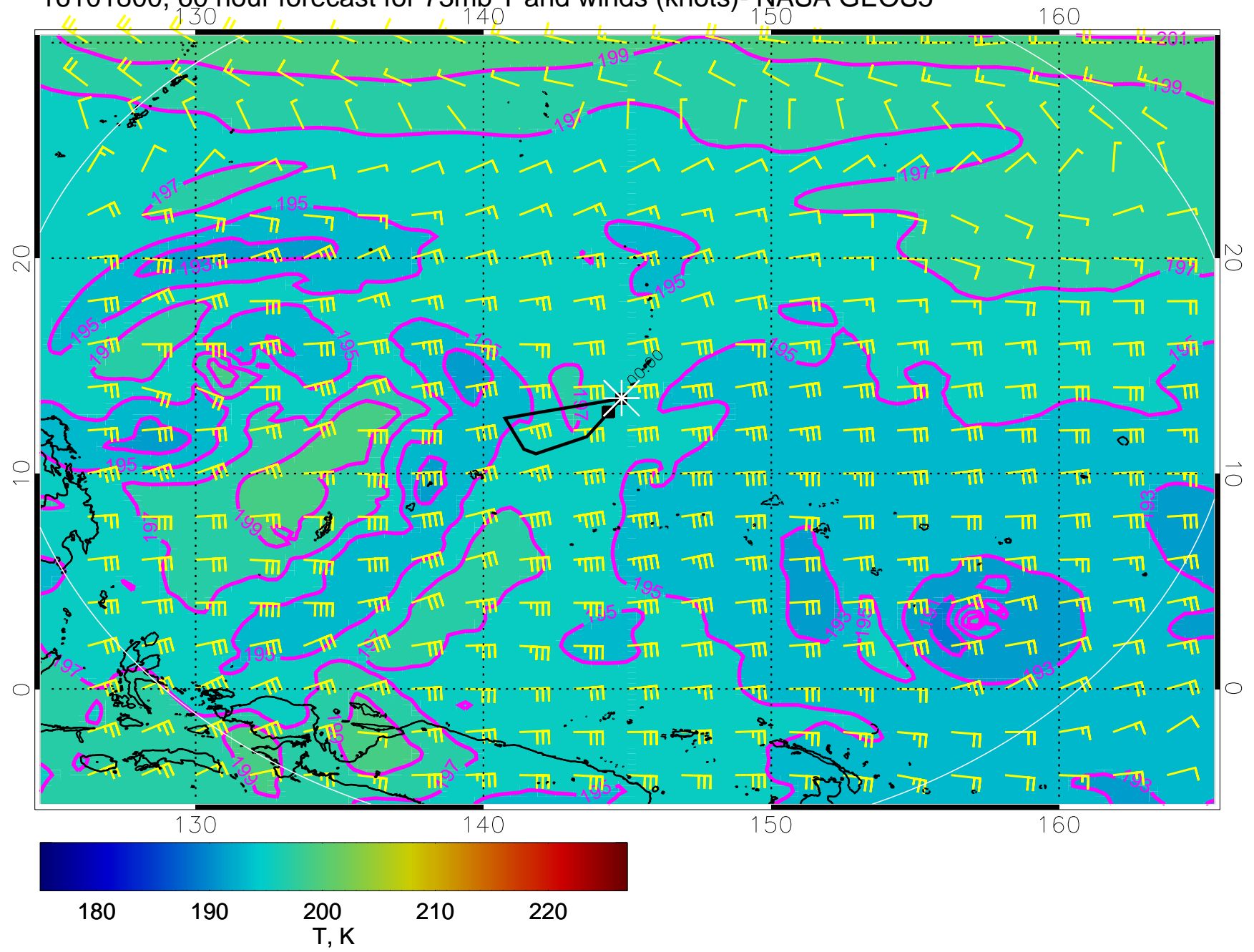




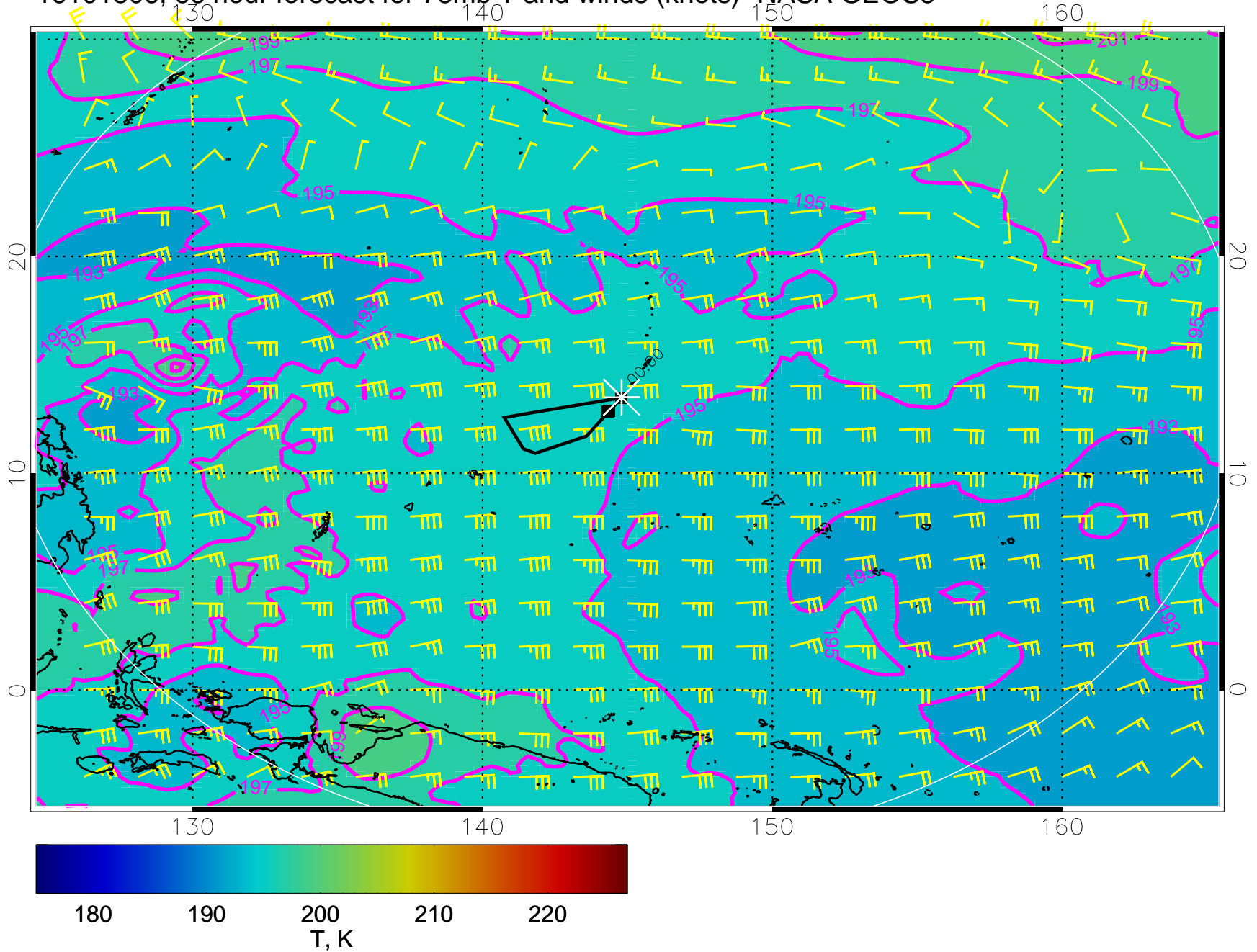
16101718, 54 hour forecast for 73mb T and winds (knots)- NASA GEOS5



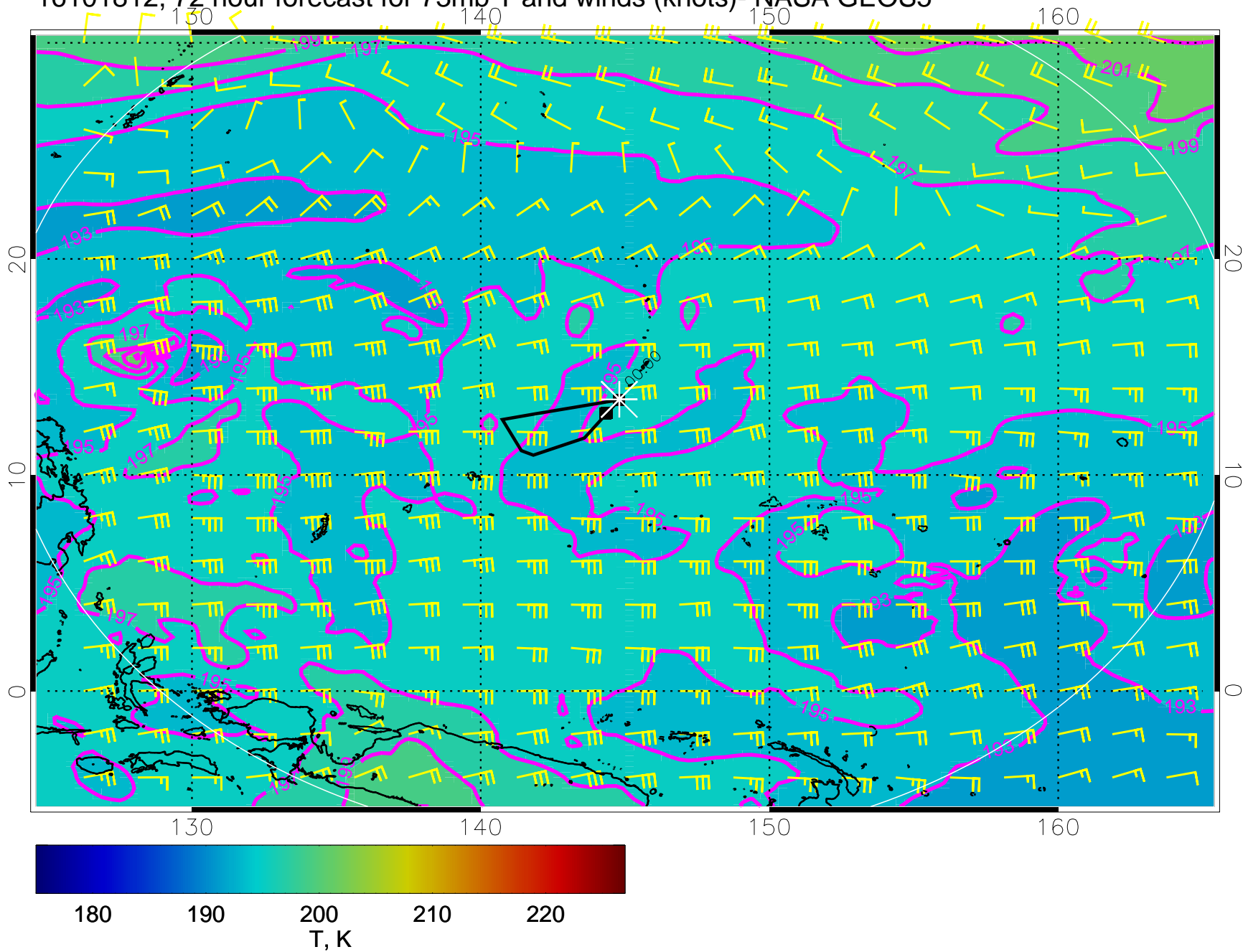
16101800, 60 hour forecast for 73mb T and winds (knots)- NASA GEOS5



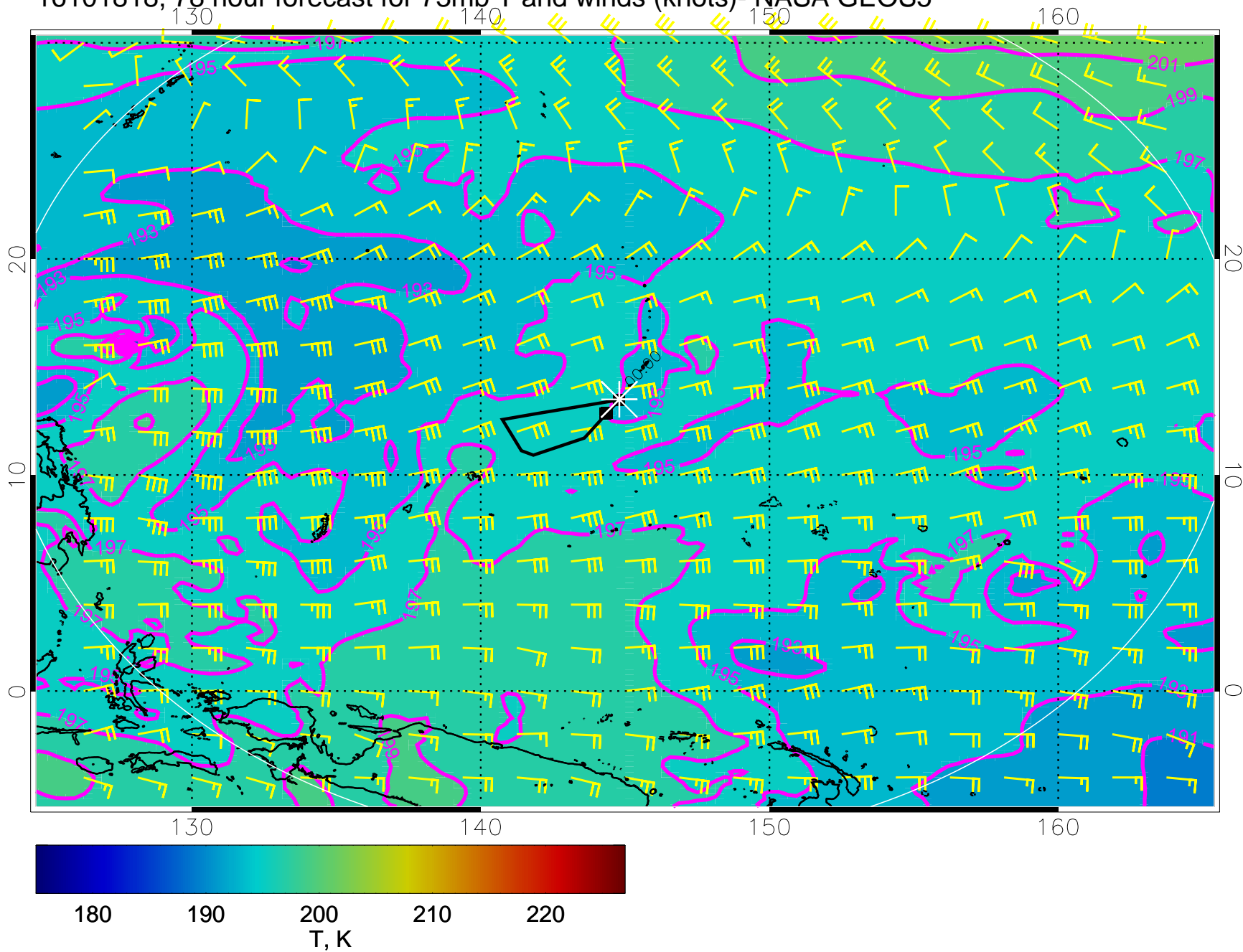
16101806, 66 hour forecast for 73mb T and winds (knots)- NASA GEOS5



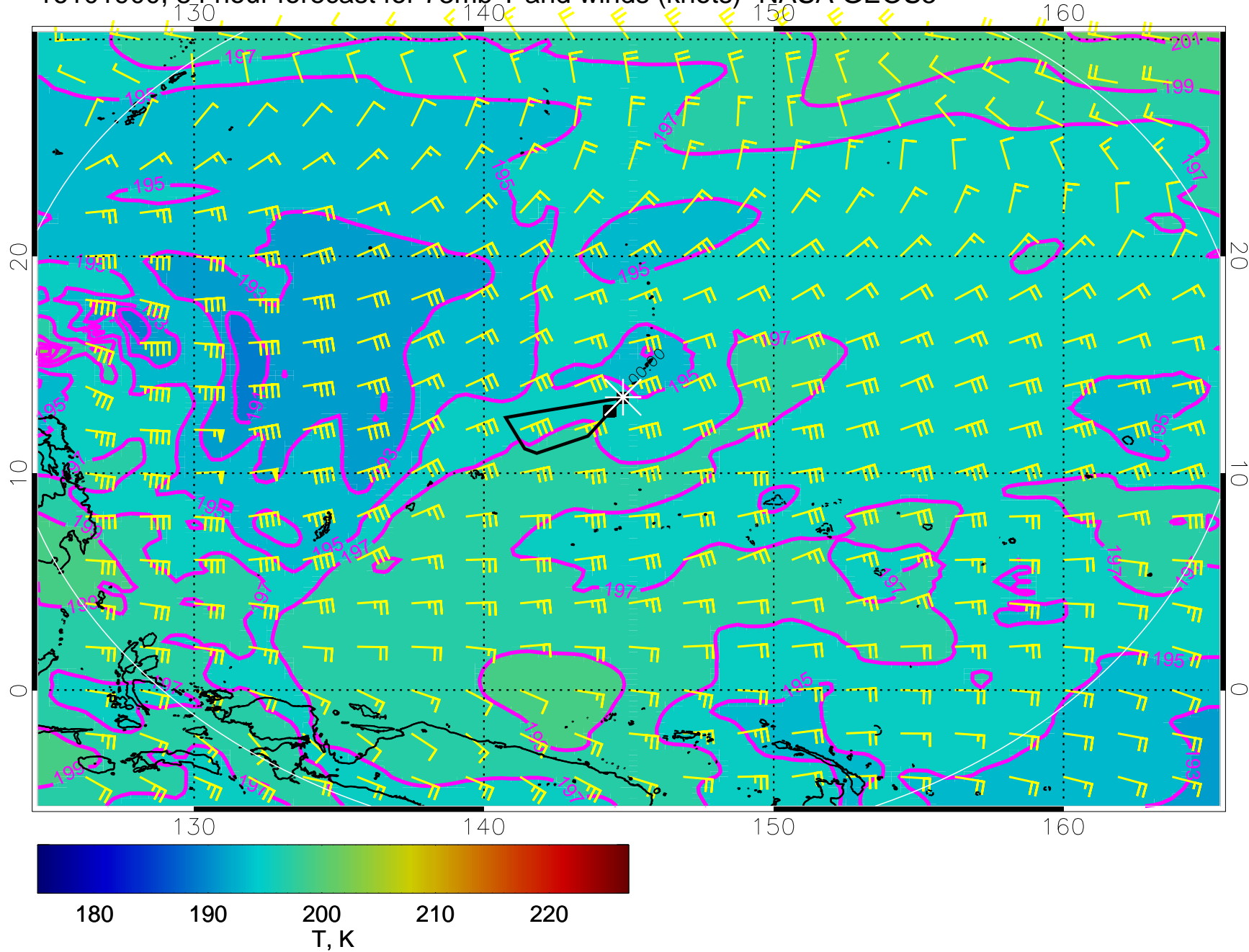
16101812, 72 hour forecast for 73mb T and winds (knots)- NASA GEOS5



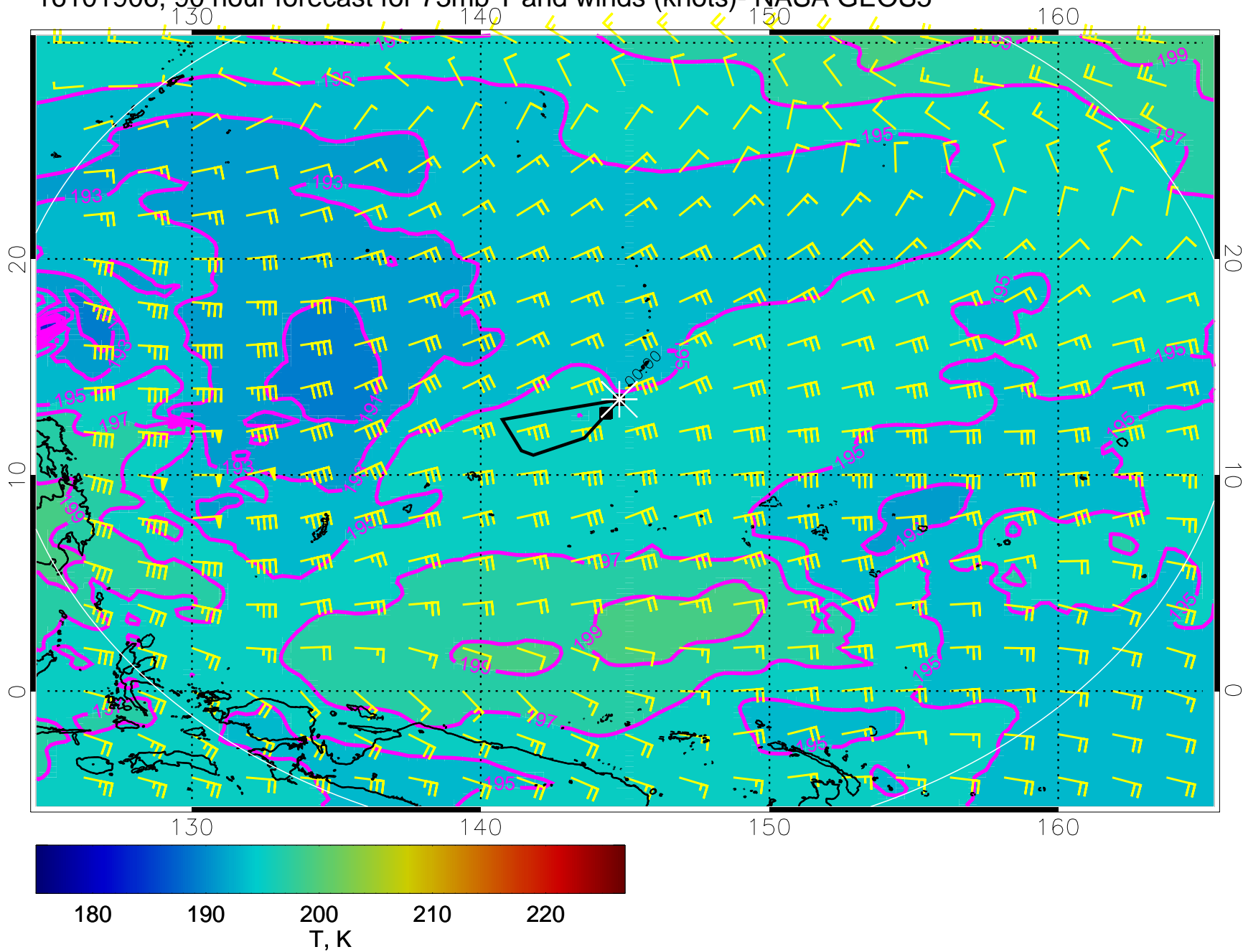
16101818, 78 hour forecast for 73mb T and winds (knots)- NASA GEOS5



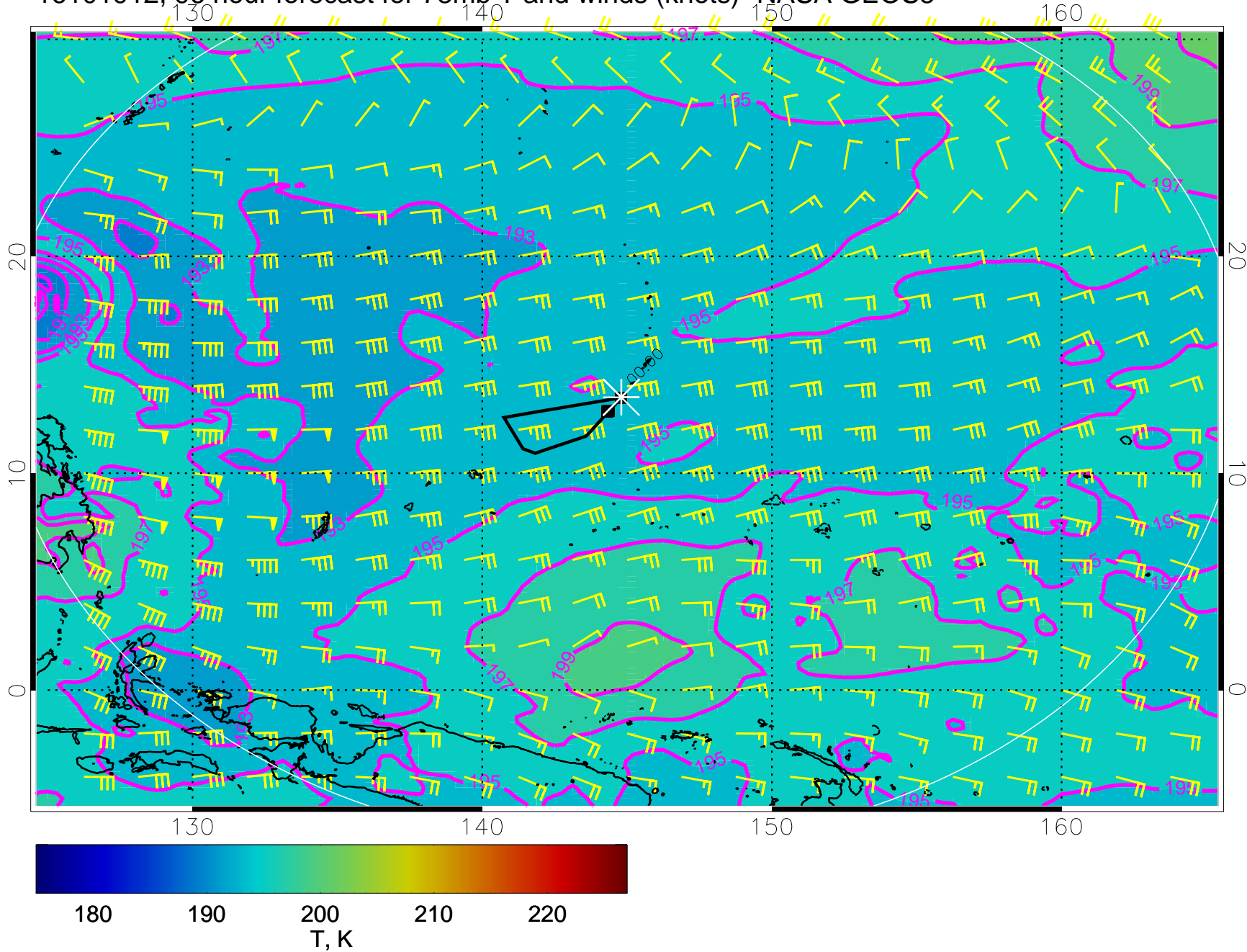
16101900, 84 hour forecast for 73mb T and winds (knots)- NASA GEOS5



16101906, 90 hour forecast for 73mb T and winds (knots)- NASA GEOS5

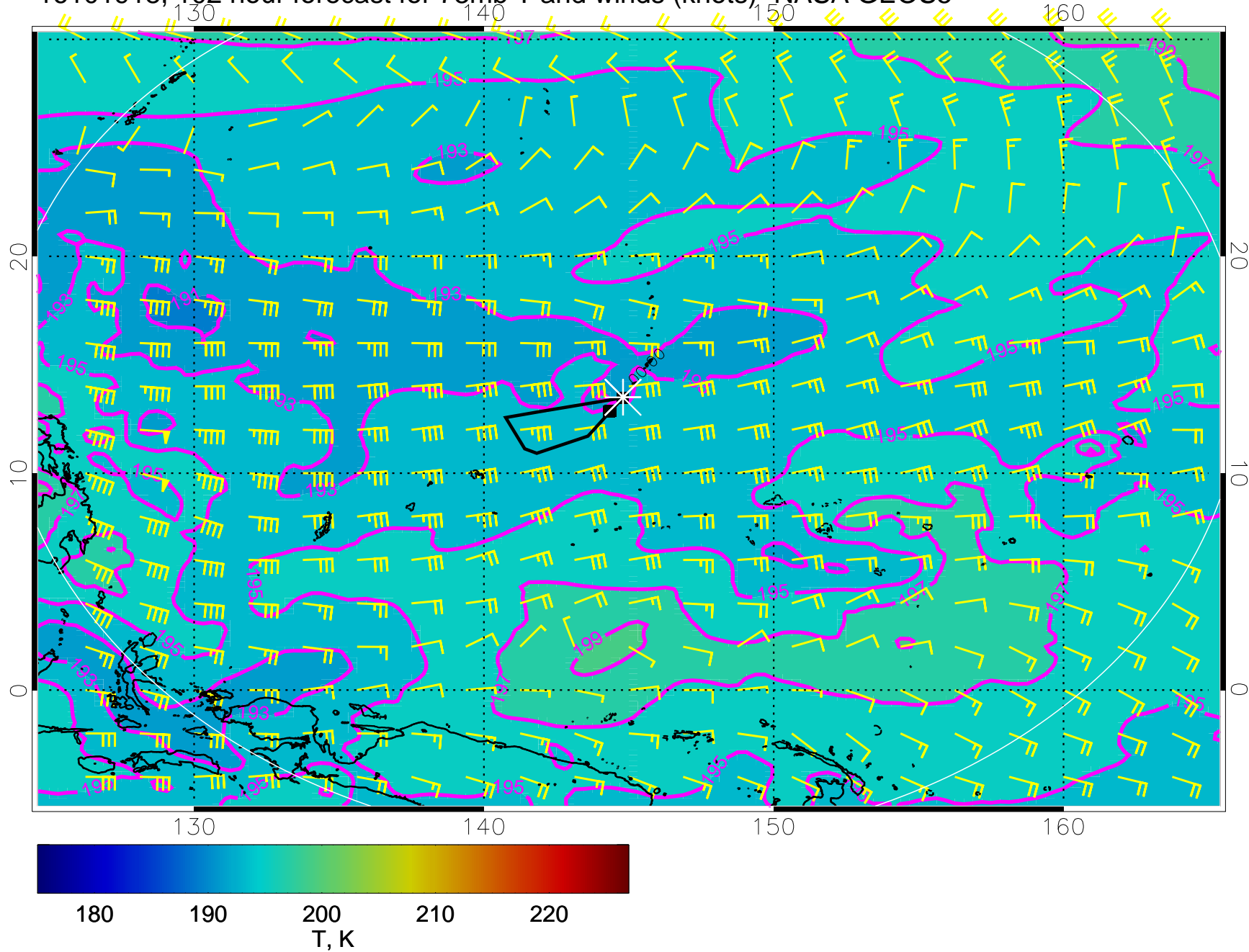


16101912, 96 hour forecast for 73mb T and winds (knots)- NASA GEOS5

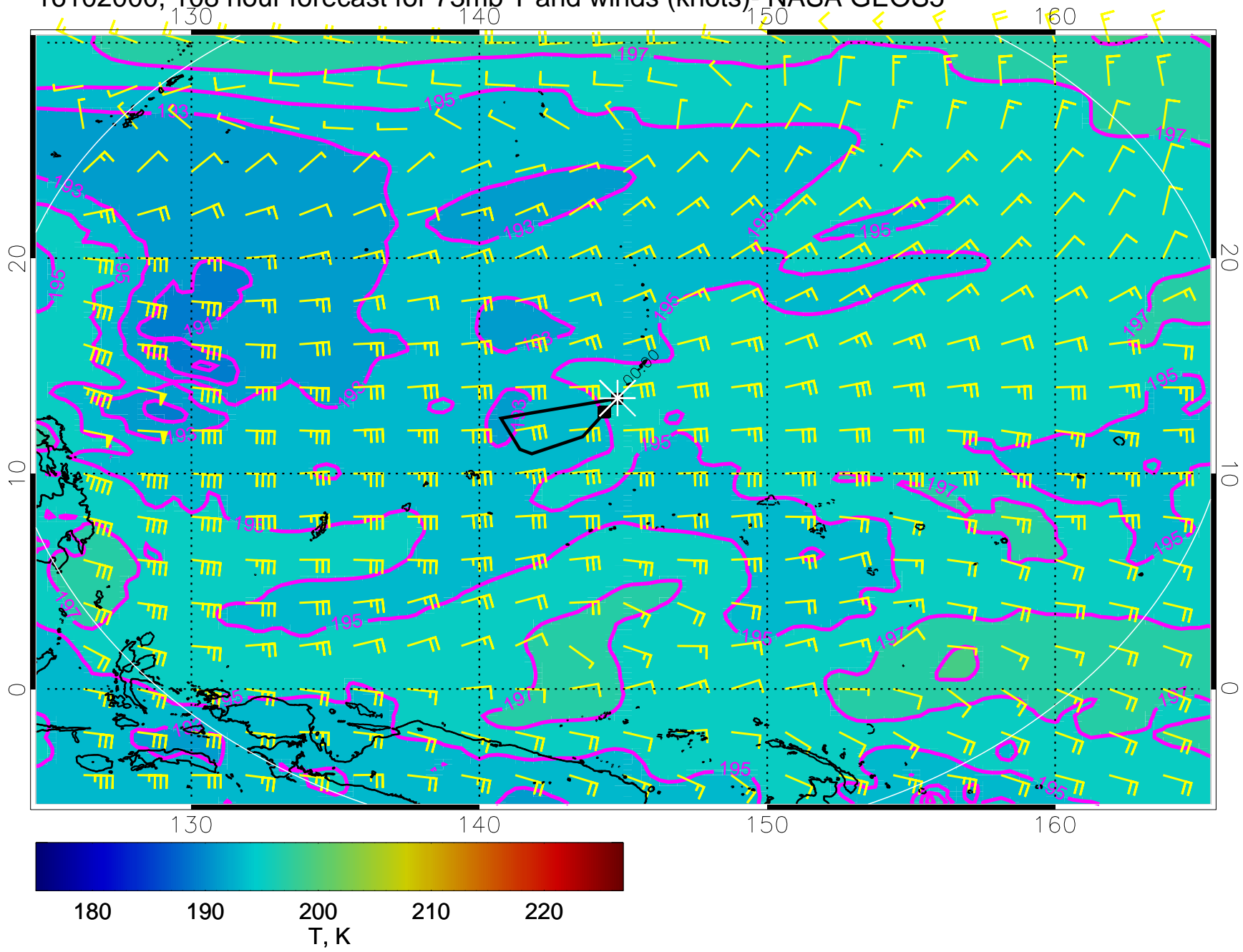




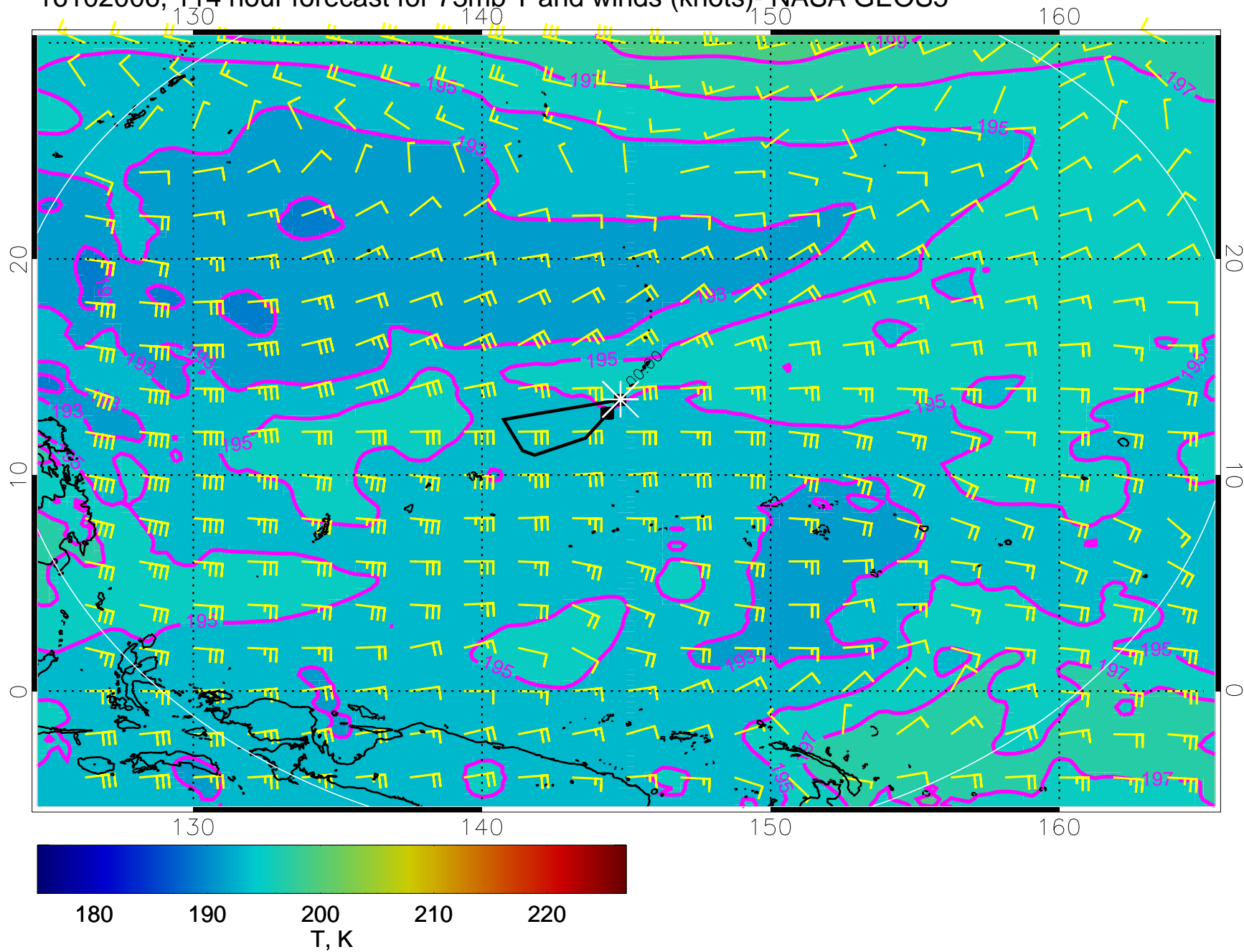
16101918, 102 hour forecast for 73mb T and winds (knots)- NASA GEOS5



16102000, 108 hour forecast for 73mb T and winds (knots)- NASA GEOS5



16102006, 114 hour forecast for 73mb T and winds (knots)- NASA GEOS5



16102012, 120 hour forecast for 73mb T and winds (knots)- NASA GEOS5

