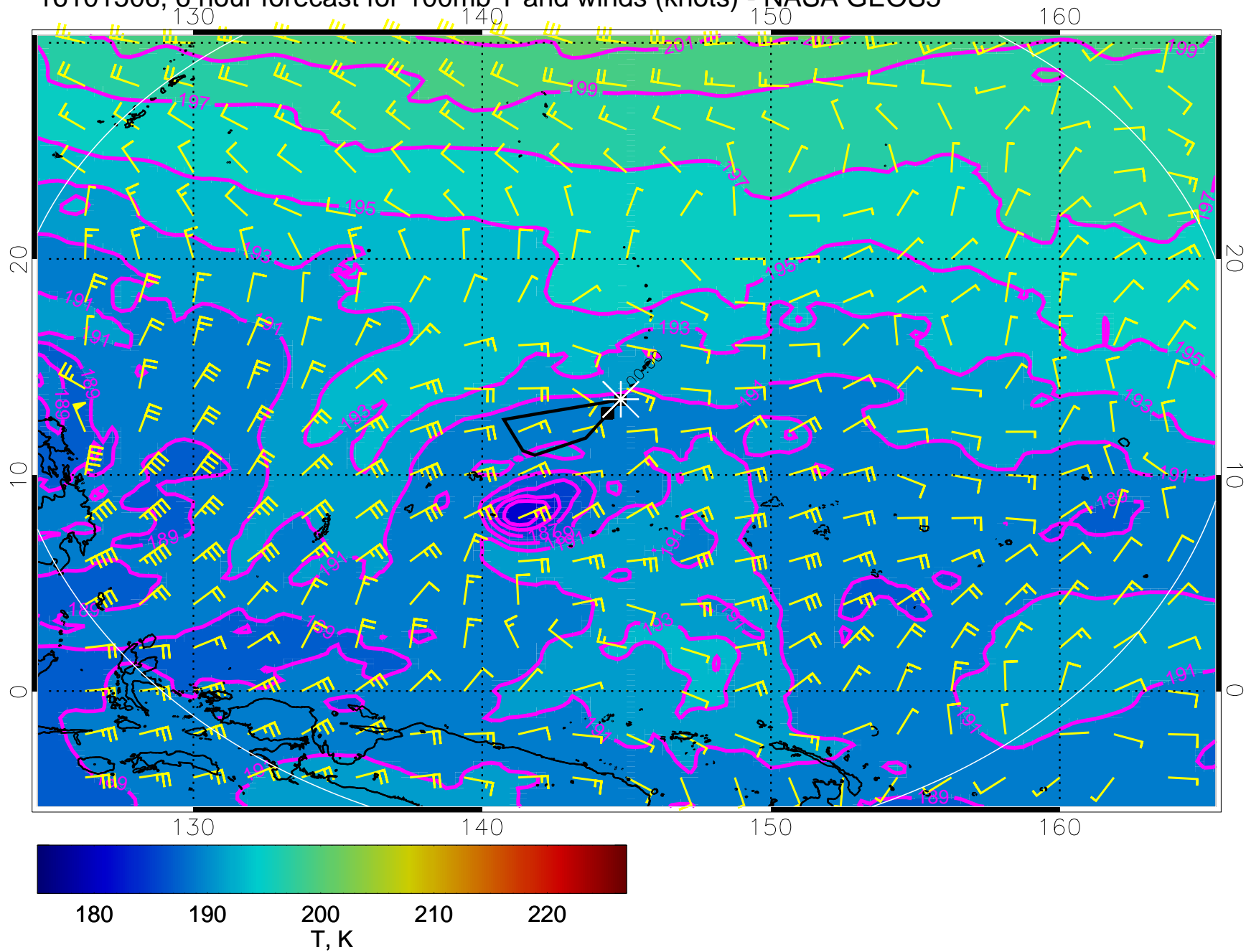
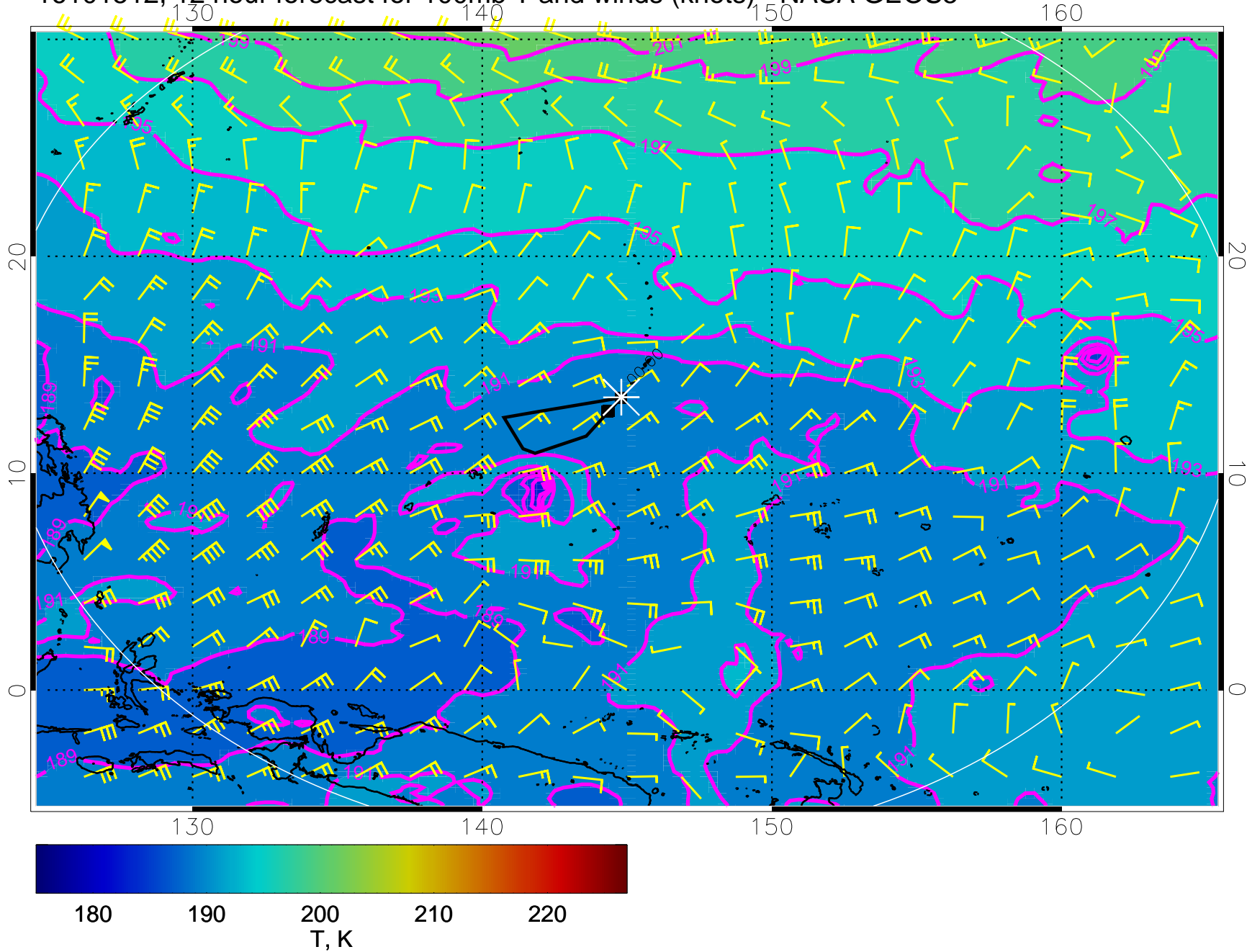


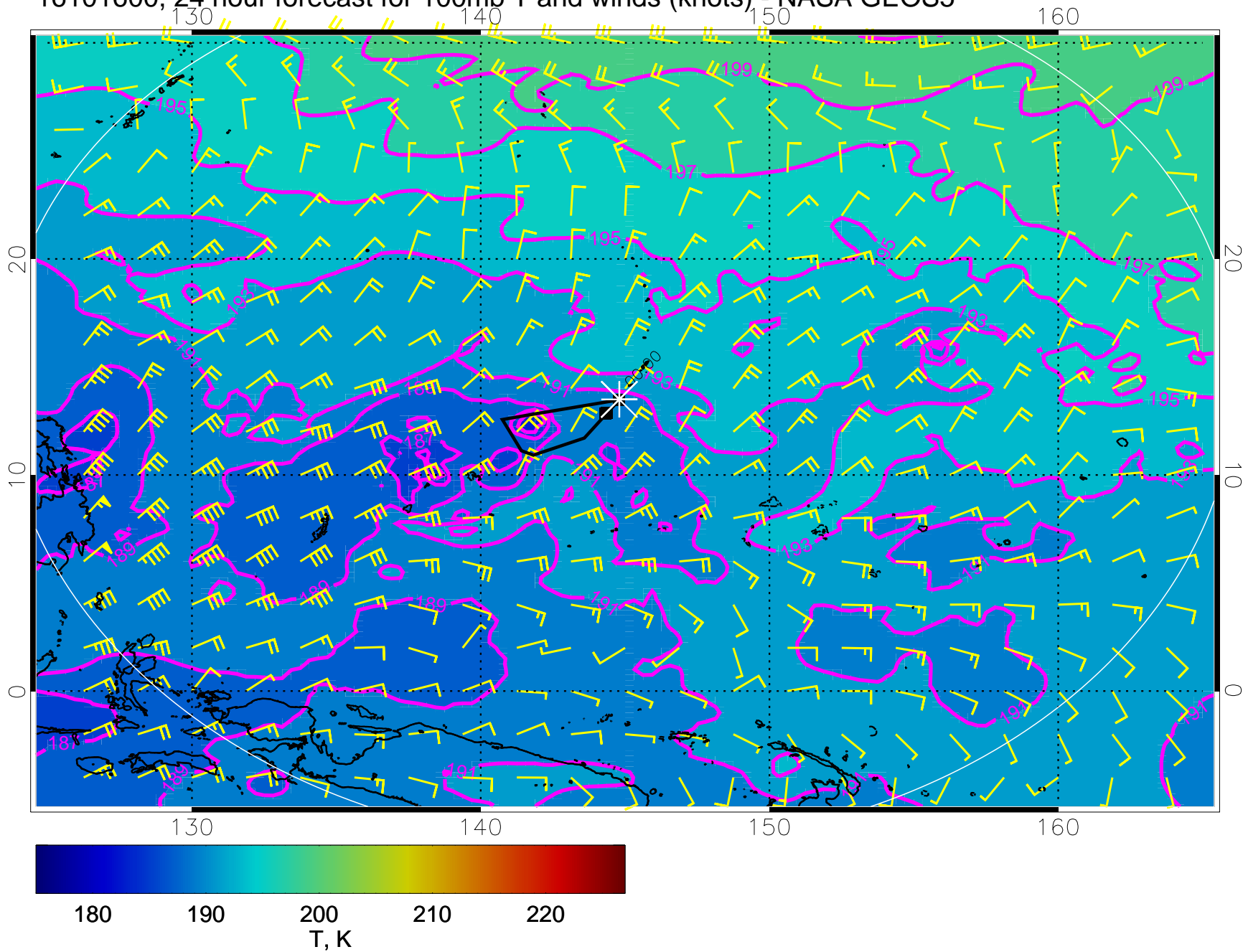
16101506, 6 hour forecast for 100mb T and winds (knots) - NASA GEOS5



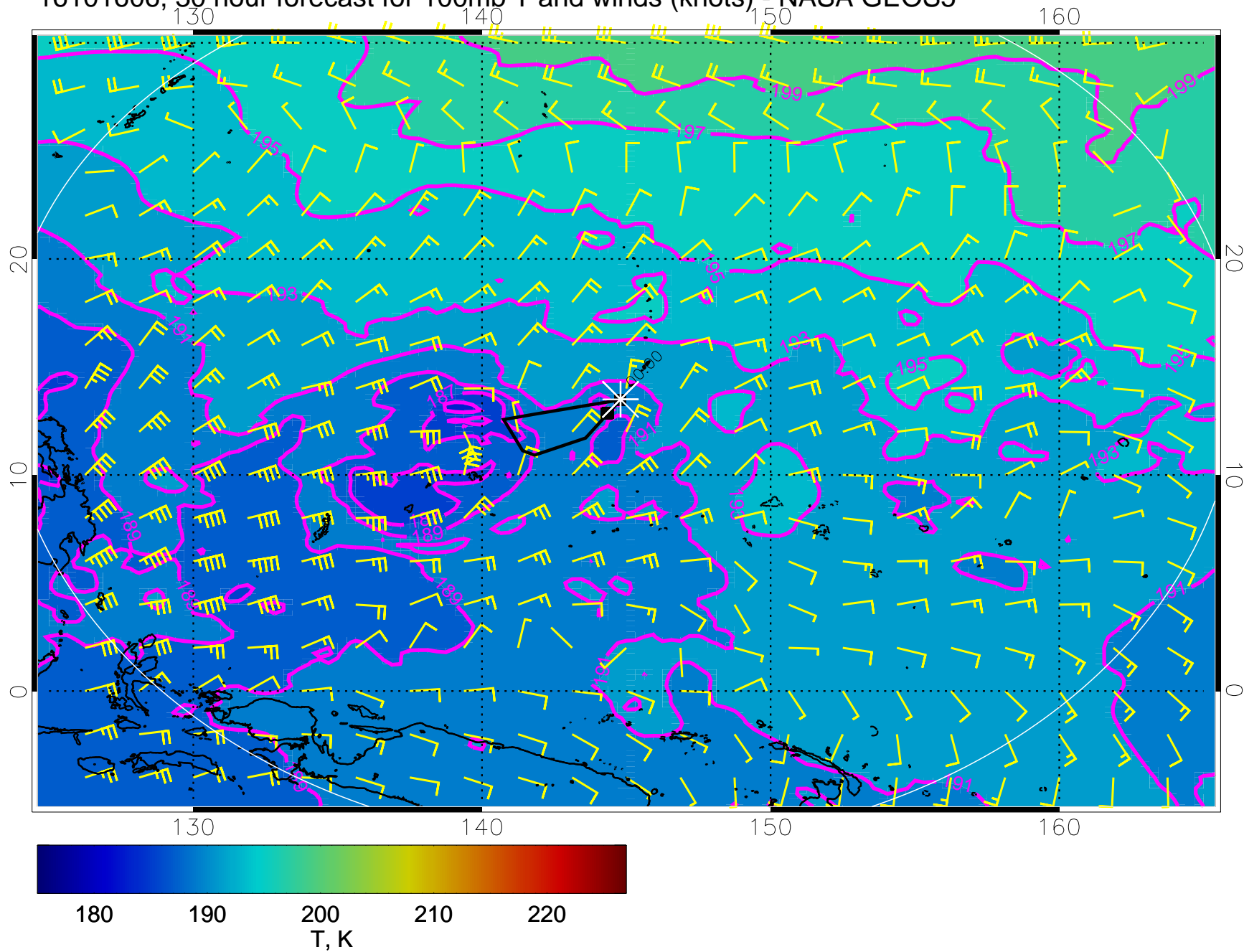
16101512, 12 hour forecast for 100mb T and winds (knots) - NASA GEOS5



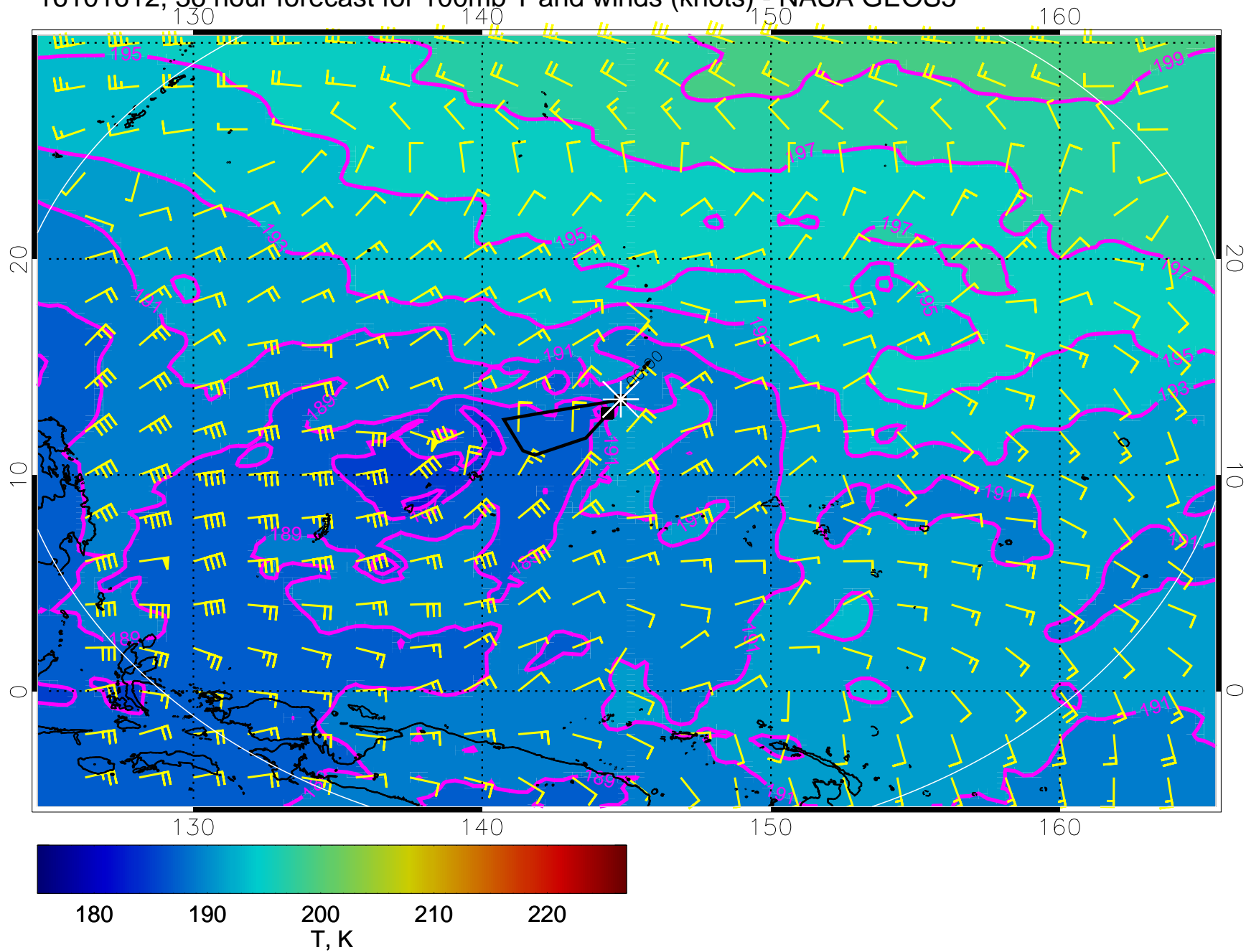
16101600, 24 hour forecast for 100mb T and winds (knots) - NASA GEOS5



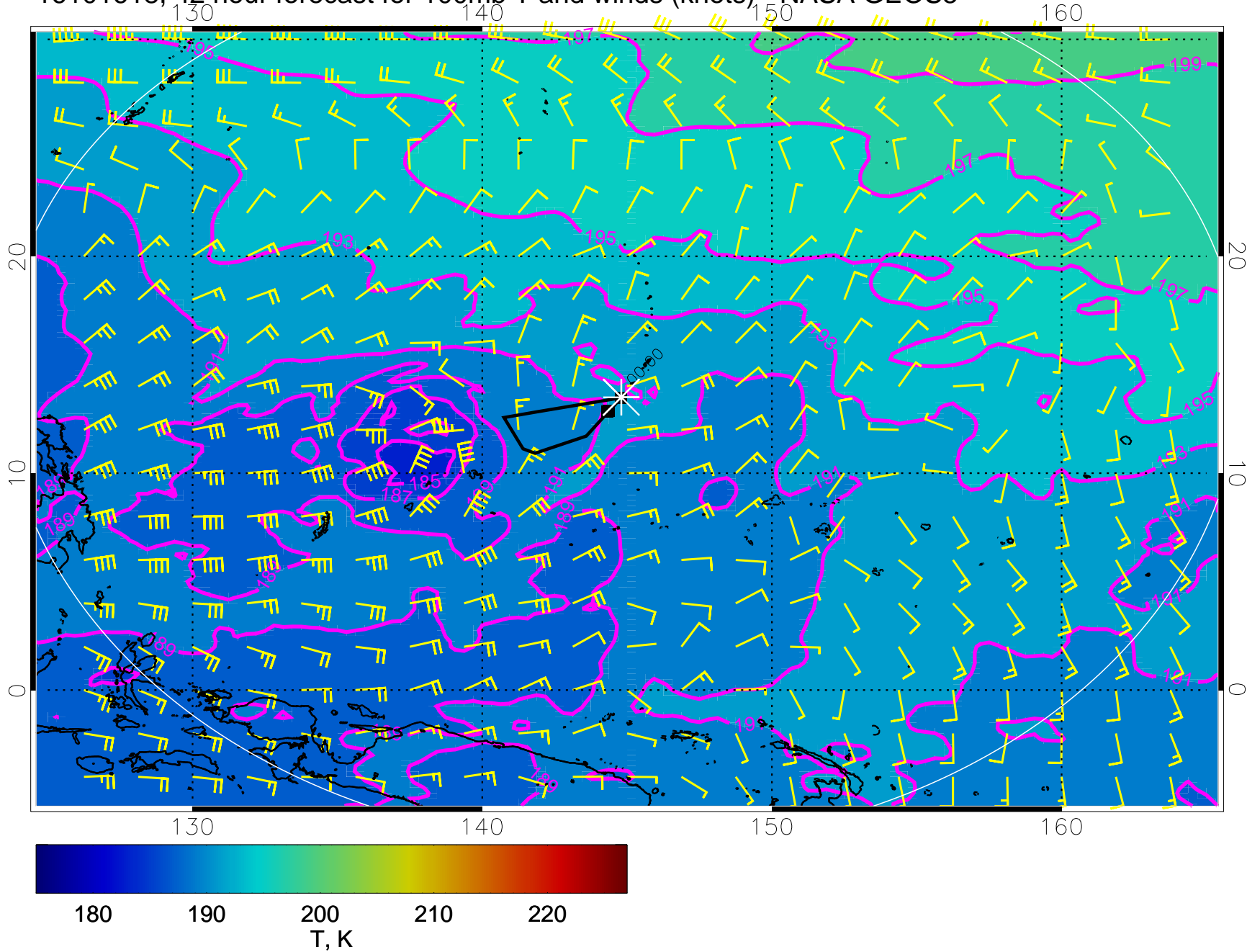
16101606, 30 hour forecast for 100mb T and winds (knots) - NASA GEOS5



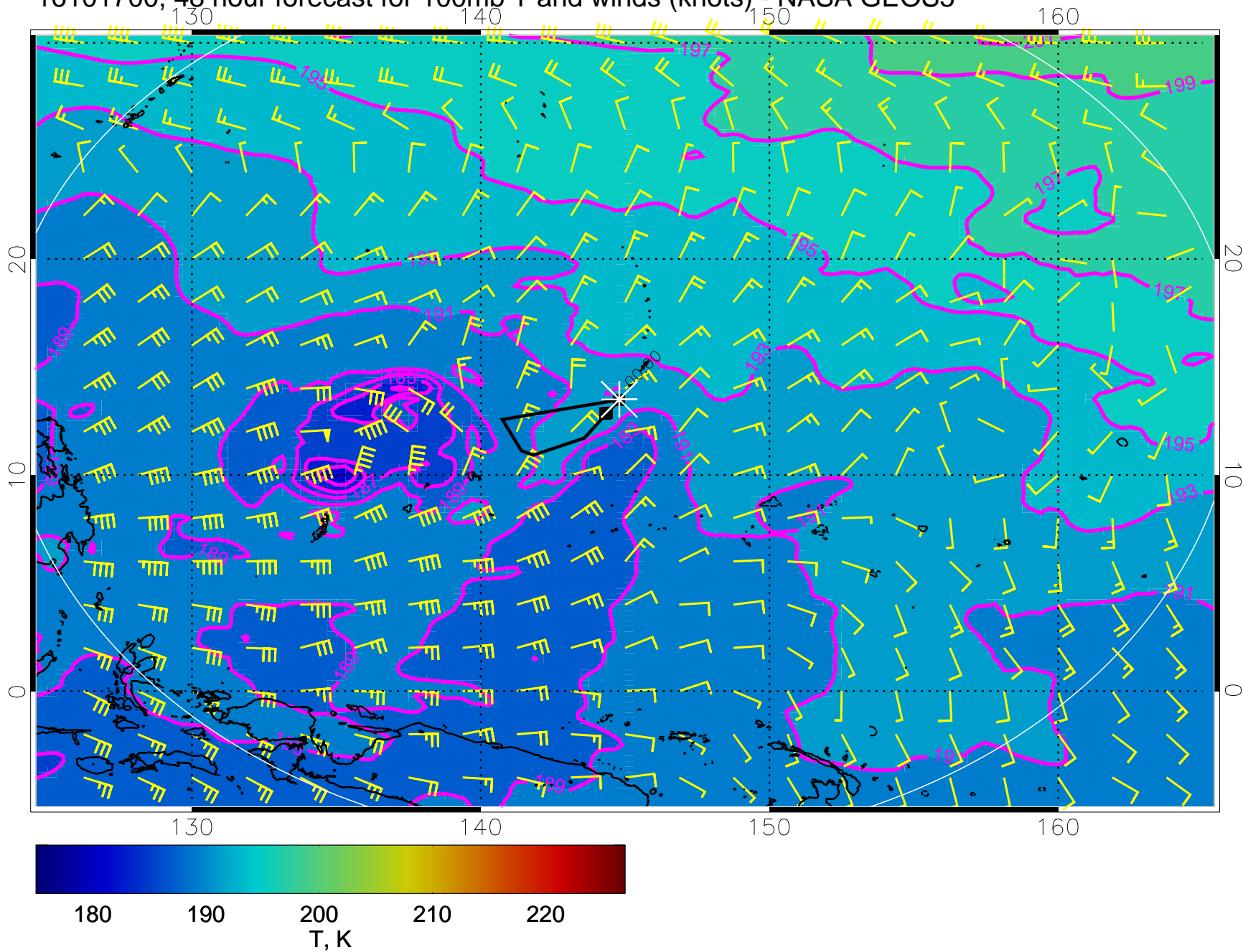
16101612, 36 hour forecast for 100mb T and winds (knots) - NASA GEOS5



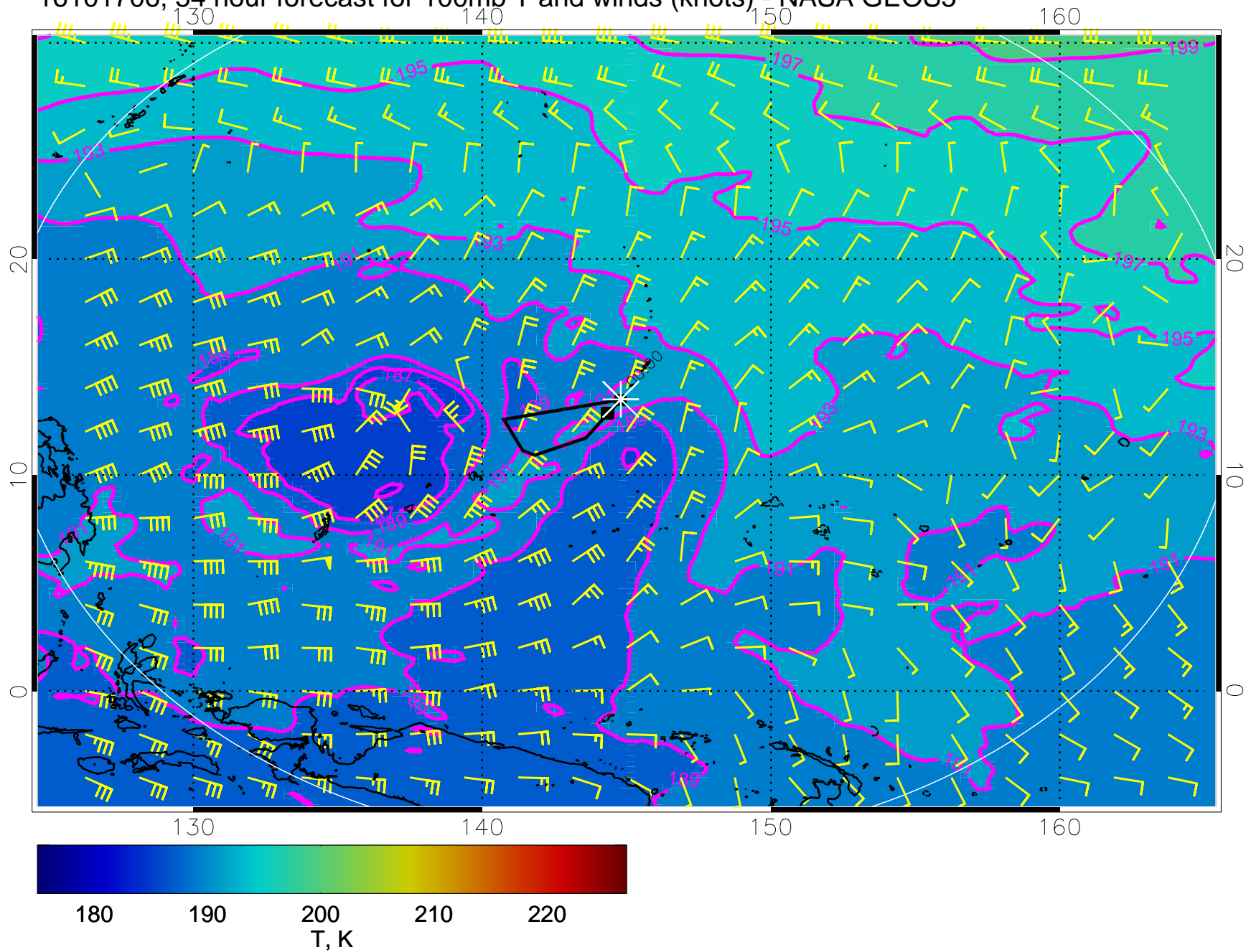
16101618, 42 hour forecast for 100mb T and winds (knots) - NASA GEOS5



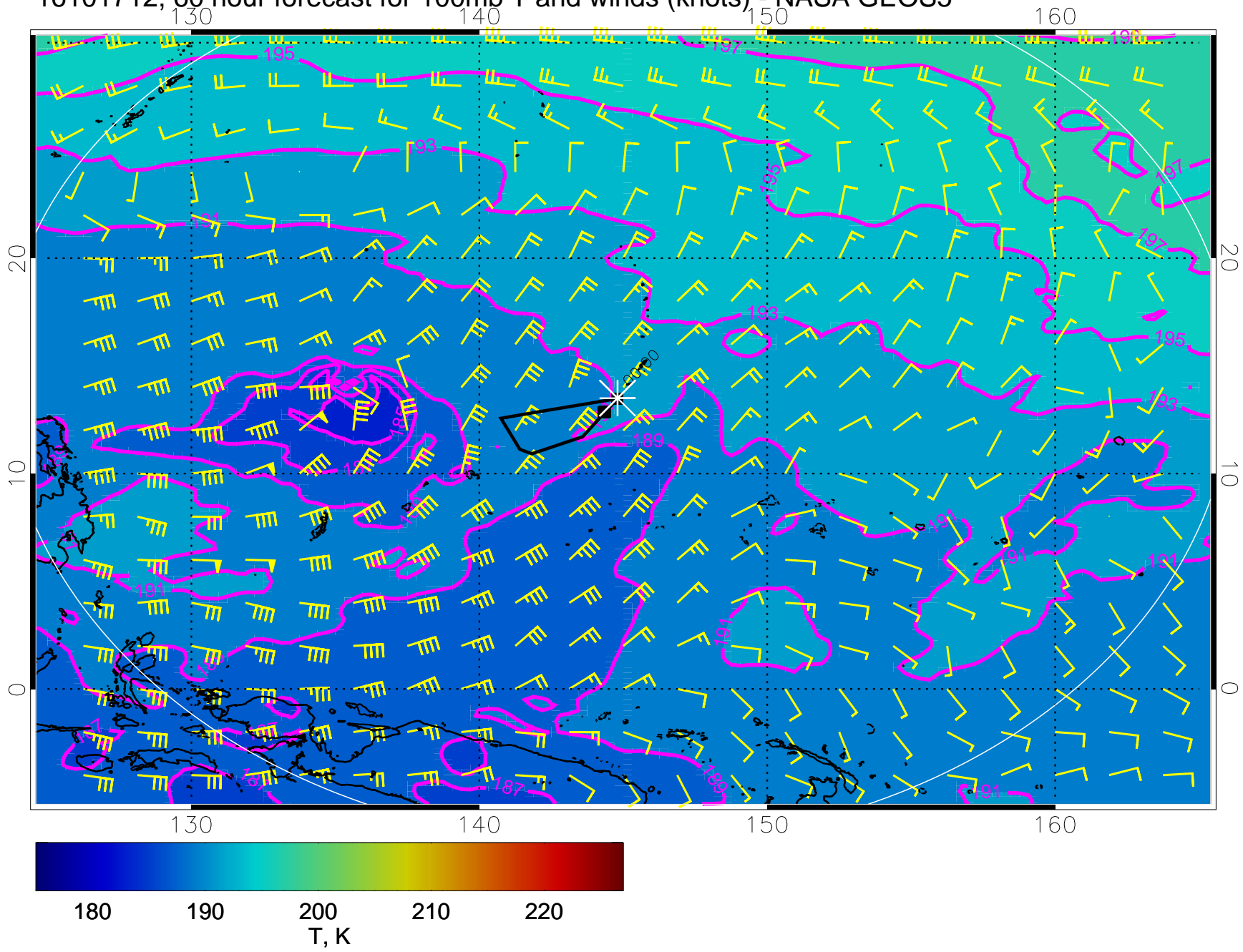
16101700, 48 hour forecast for 100mb T and winds (knots) - NASA GEOS5



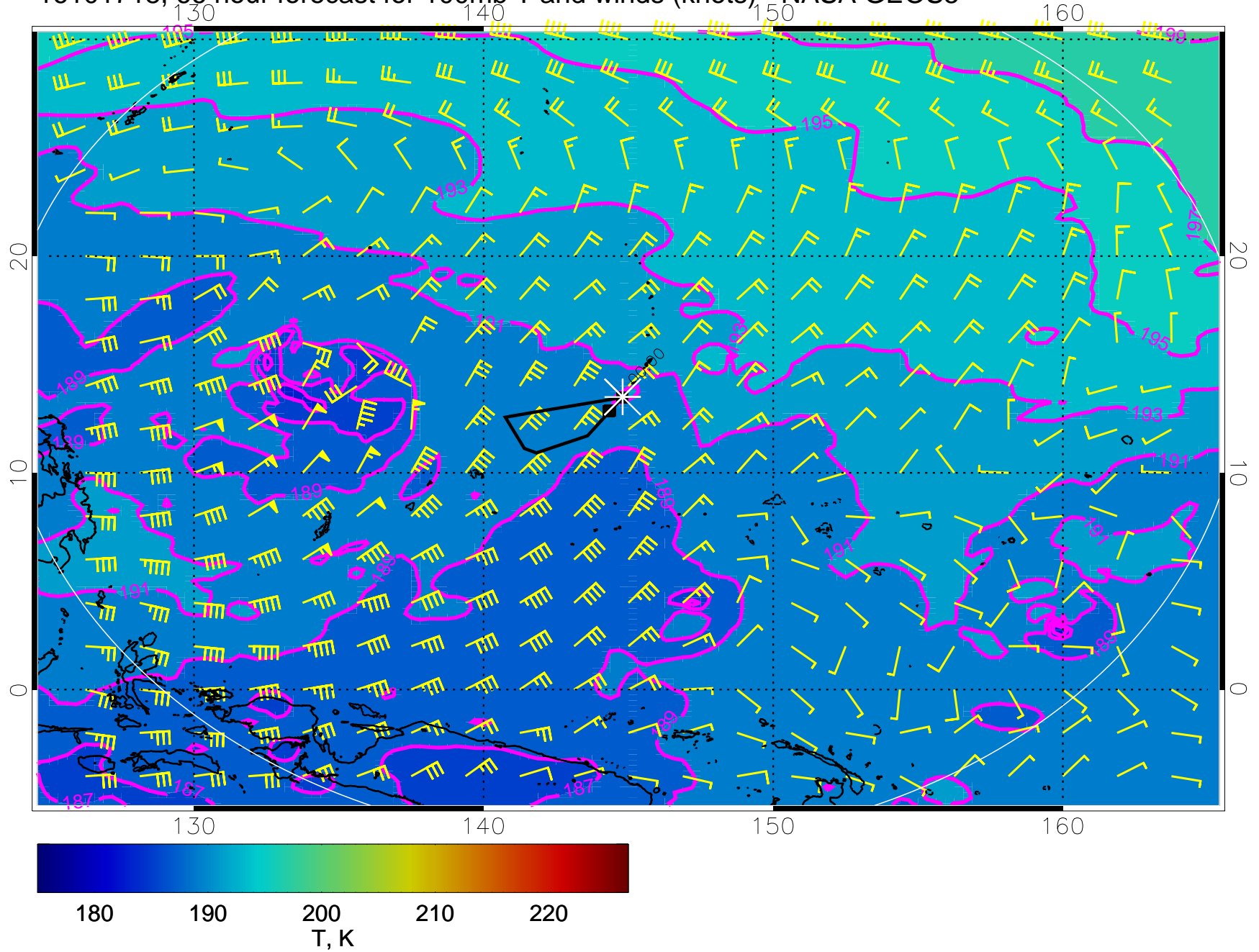
16101706, 54 hour forecast for 100mb T and winds (knots) - NASA GEOS5



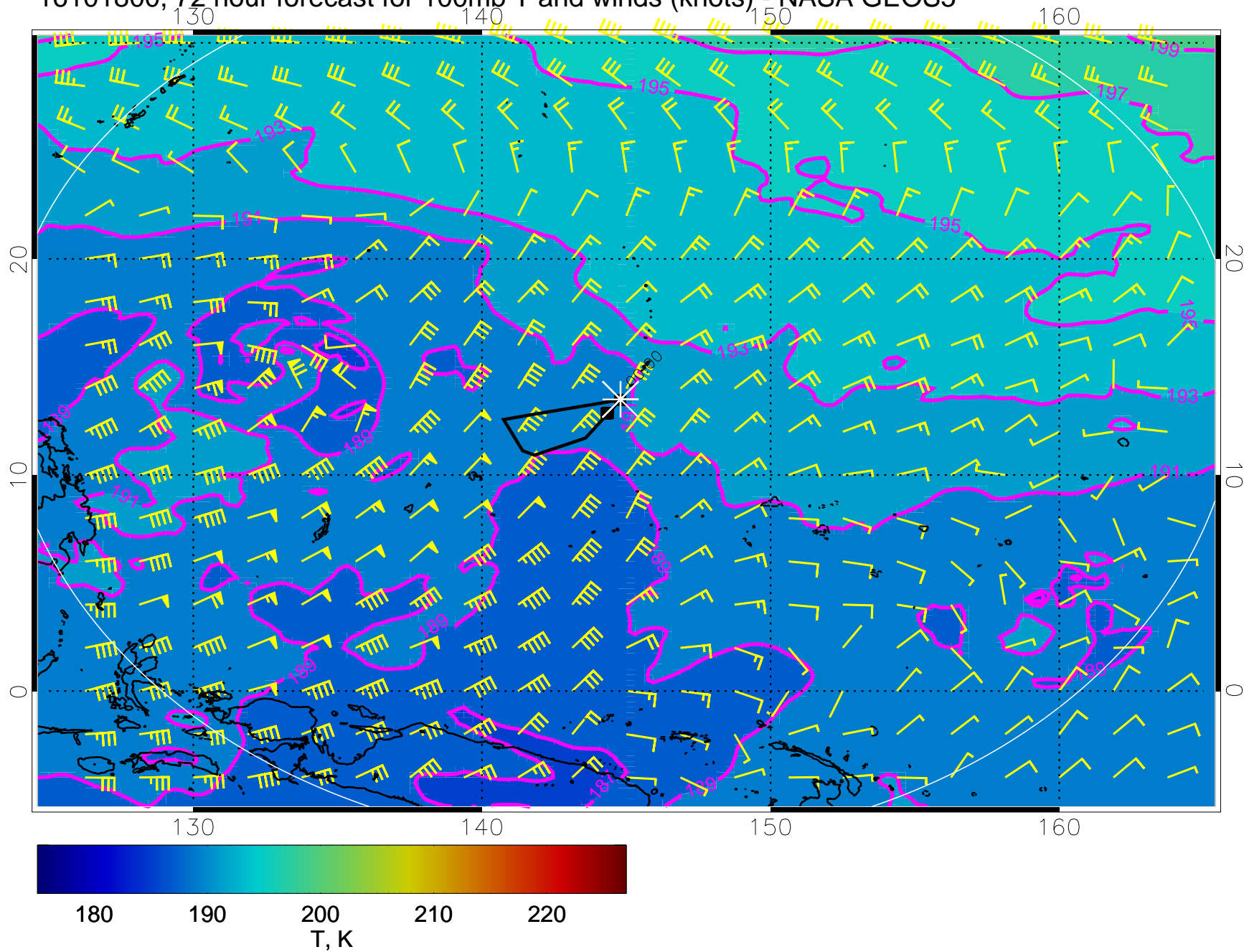
16101712, 60 hour forecast for 100mb T and winds (knots) - NASA GEOS5



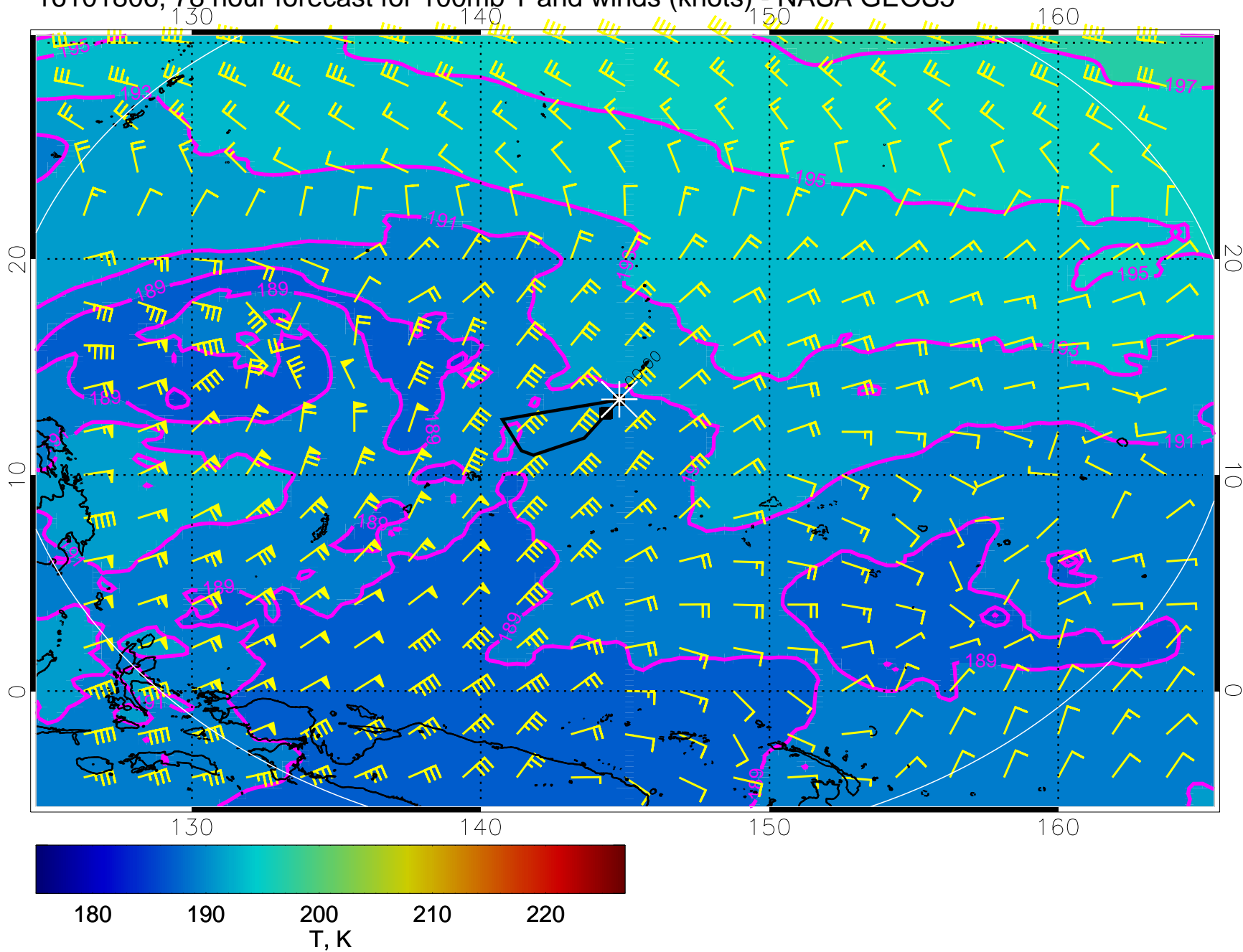
16101718, 66 hour forecast for 100mb T and winds (knots) - NASA GEOS5



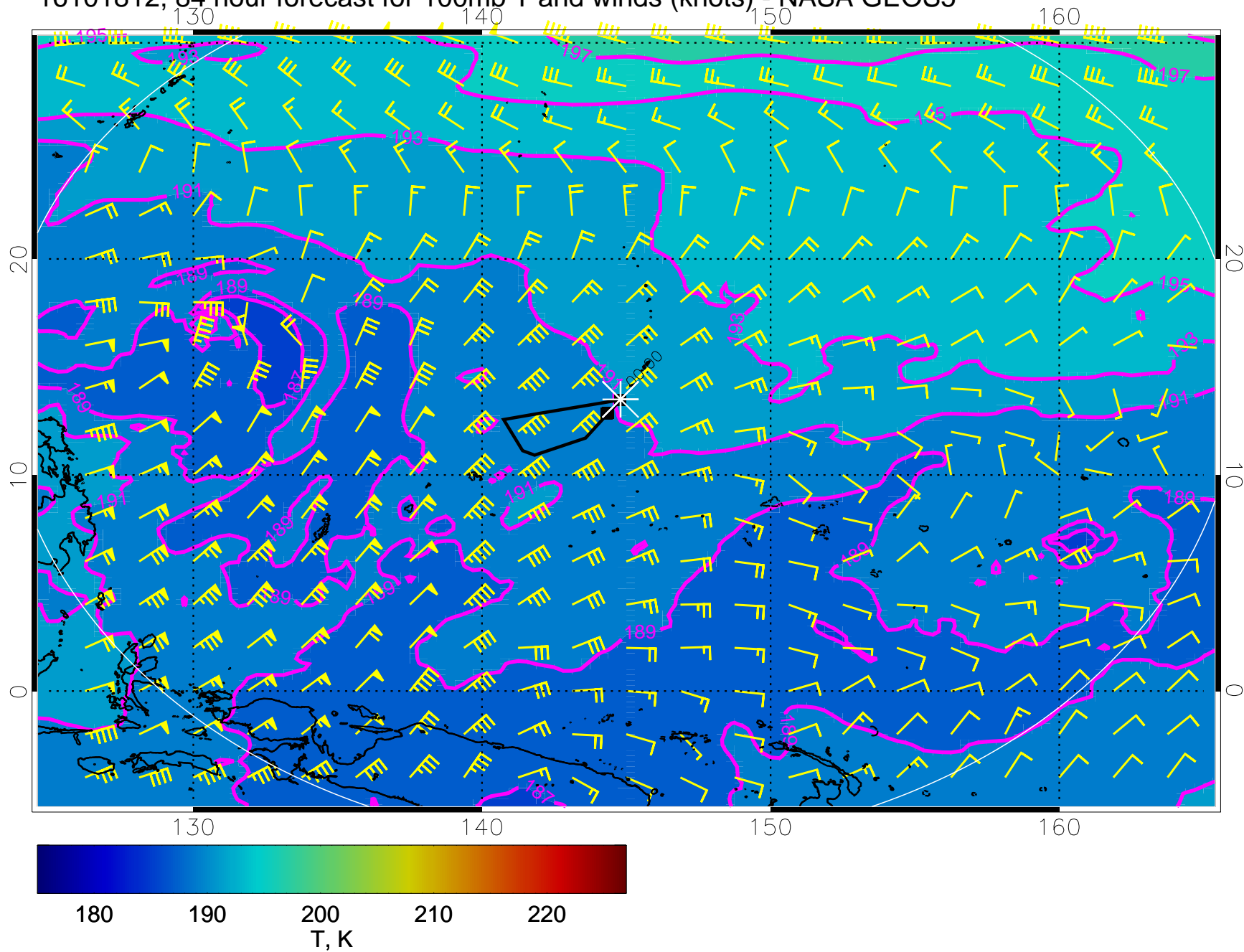
16101800, 72 hour forecast for 100mb T and winds (knots) - NASA GEOS5



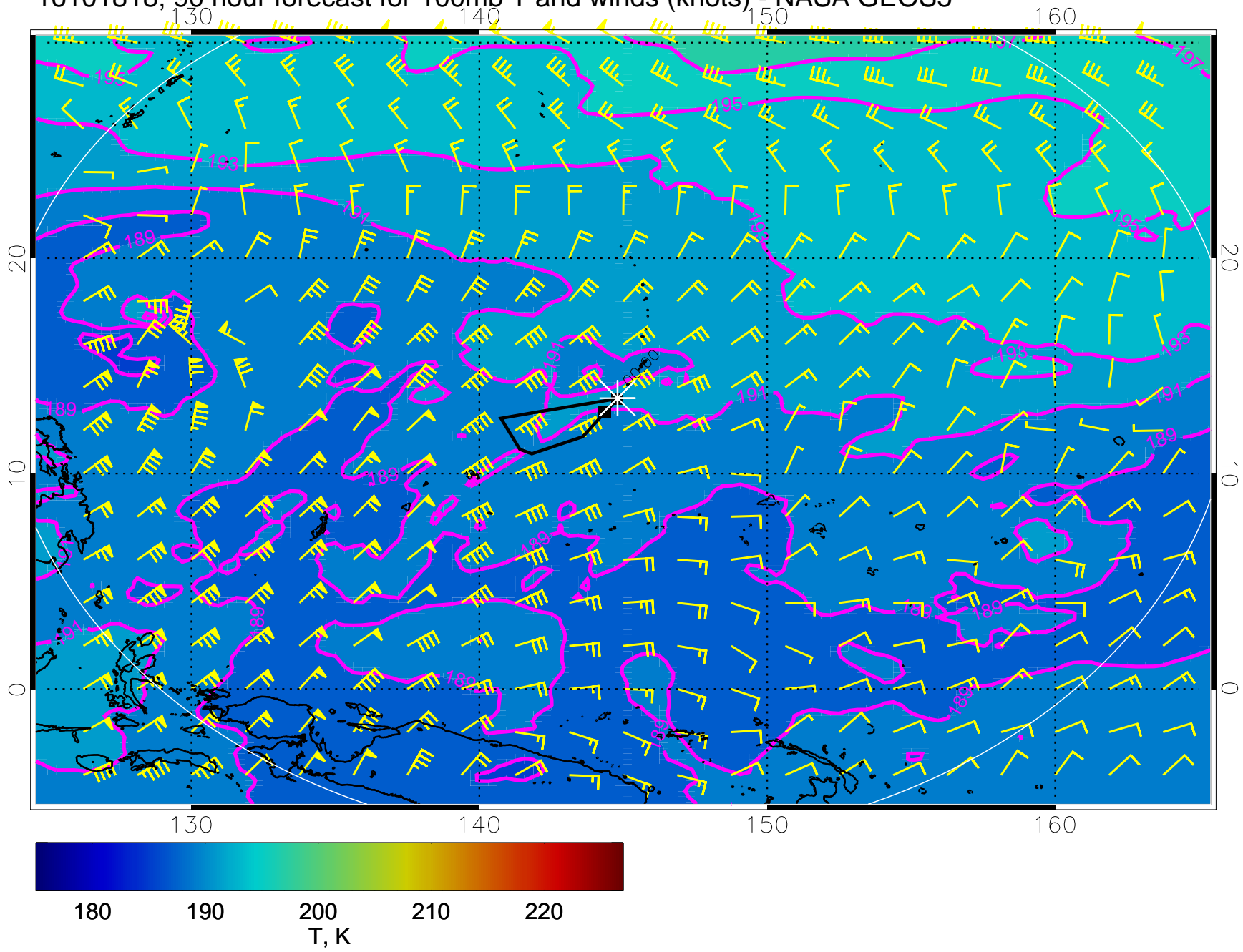
16101806, 78 hour forecast for 100mb T and winds (knots) - NASA GEOS5



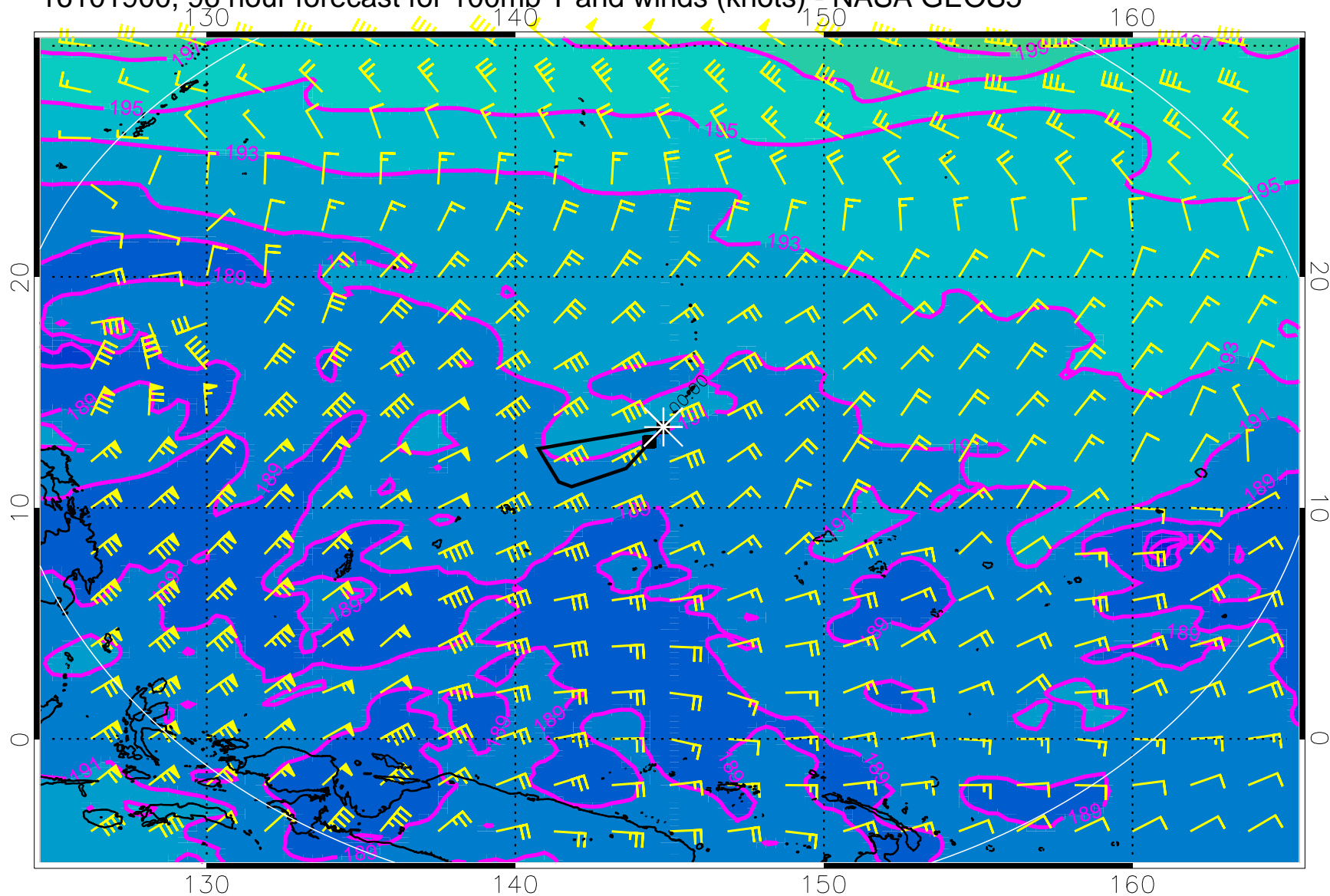
16101812, 84 hour forecast for 100mb T and winds (knots) - NASA GEOS5



16101818, 90 hour forecast for 100mb T and winds (knots) - NASA GEOS5

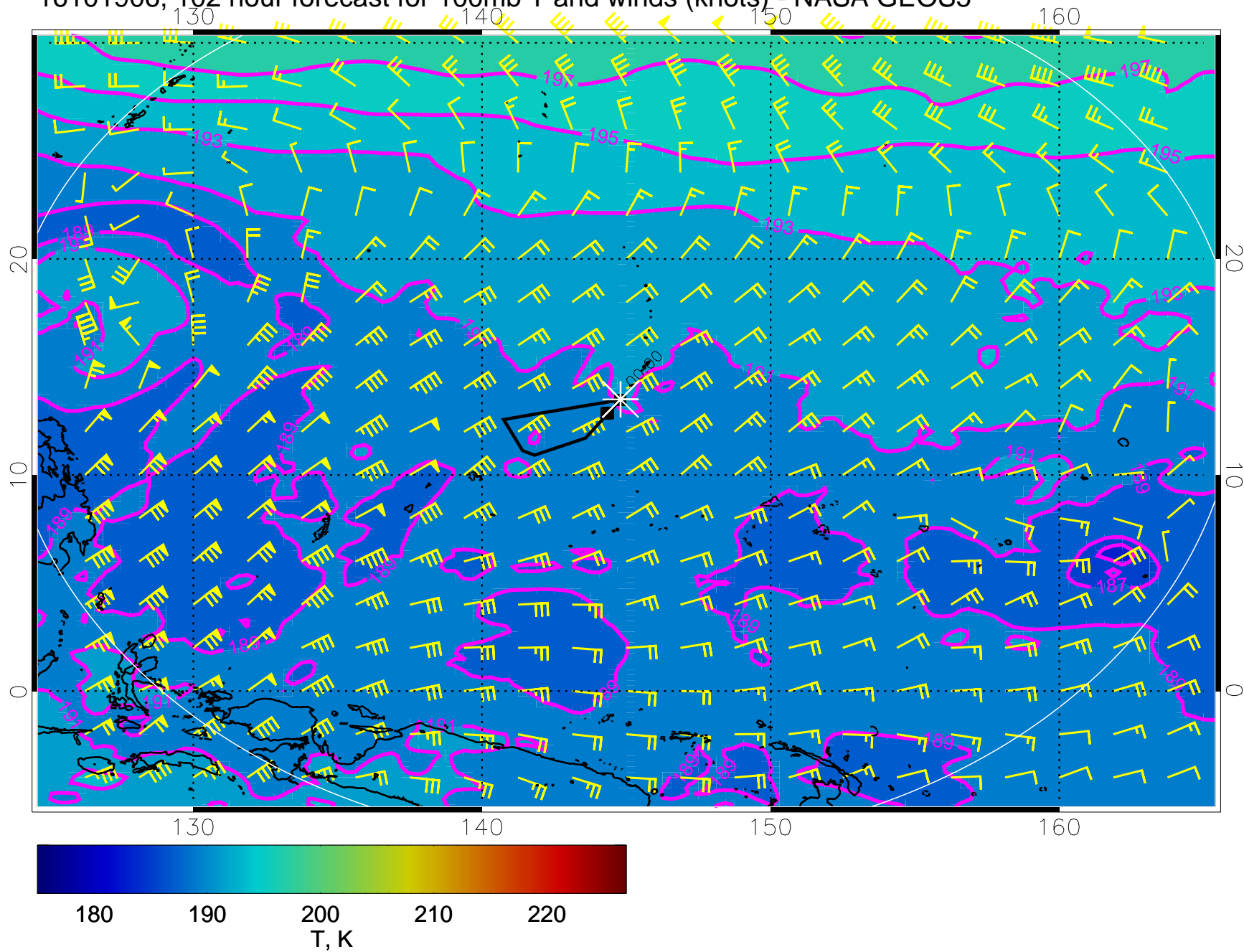


16101900, 96 hour forecast for 100mb T and winds (knots) - NASA GEOS5

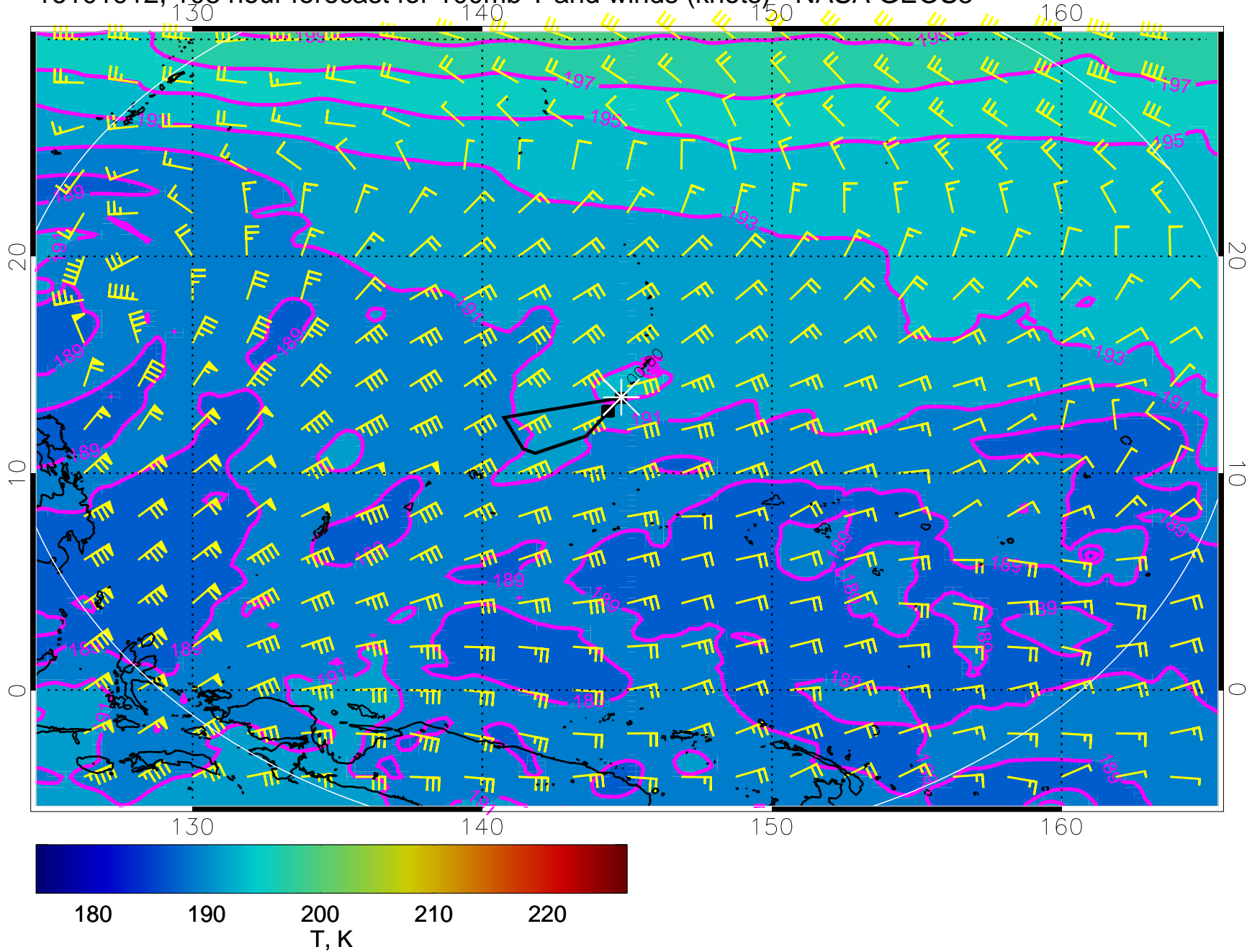


180 190 200 210 220
T, K

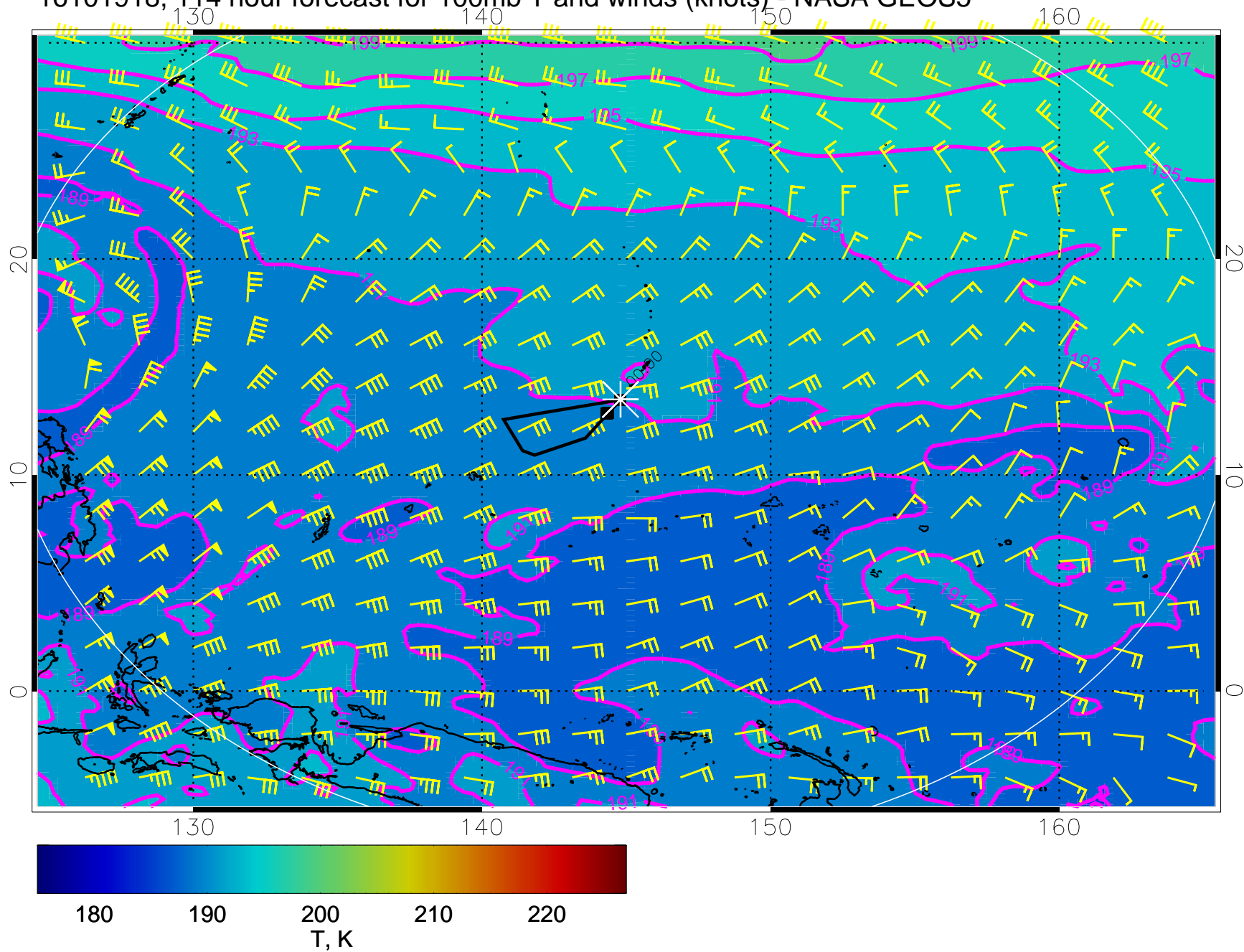
16101906, 102 hour forecast for 100mb T and winds (knots) - NASA GEOS5



16101912, 108 hour forecast for 100mb T and winds (knots) - NASA GEOS5



16101918, 114 hour forecast for 100mb T and winds (knots) - NASA GEOS5



16102000, 120 hour forecast for 100mb T and winds (knots) - NASA GEOS5

