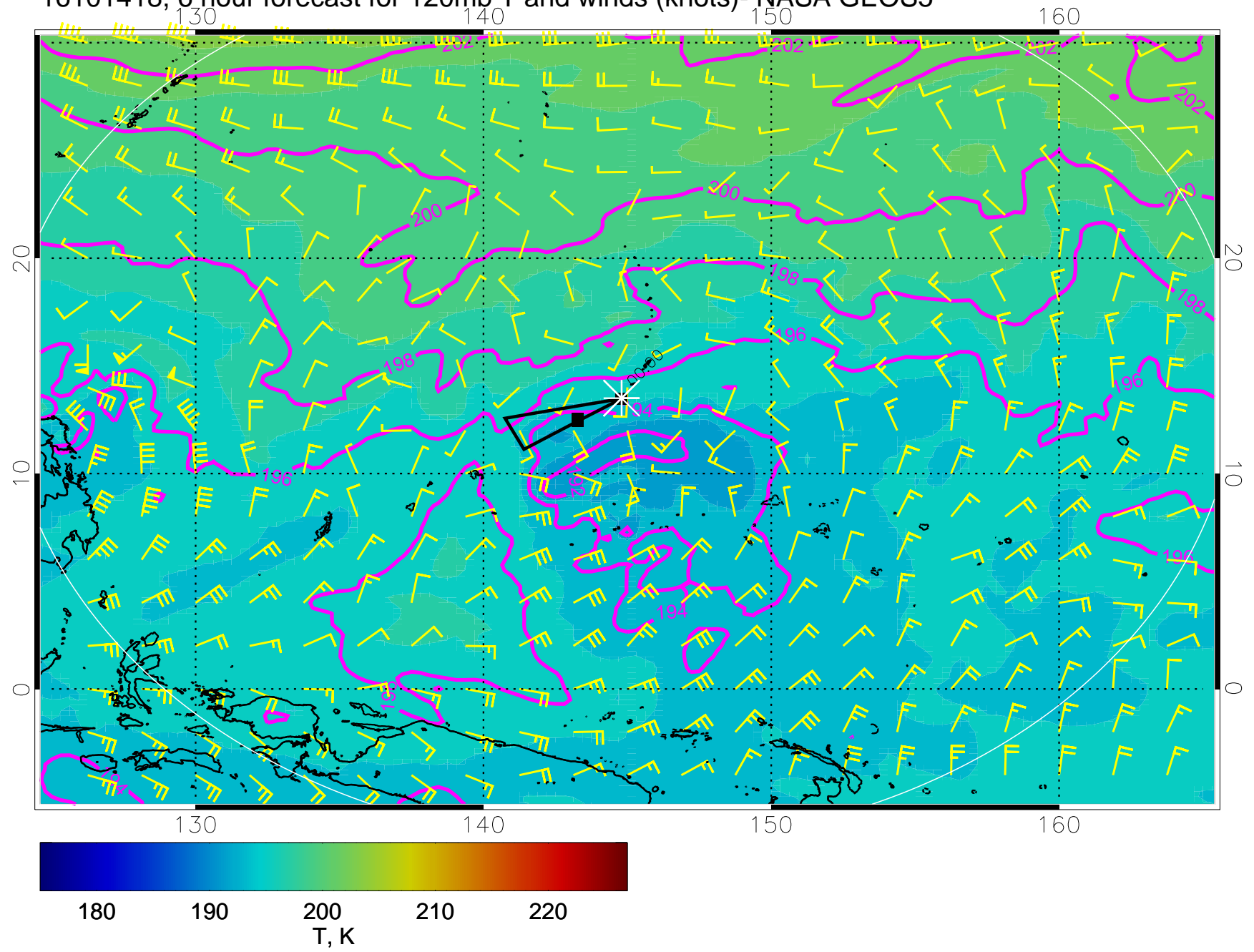
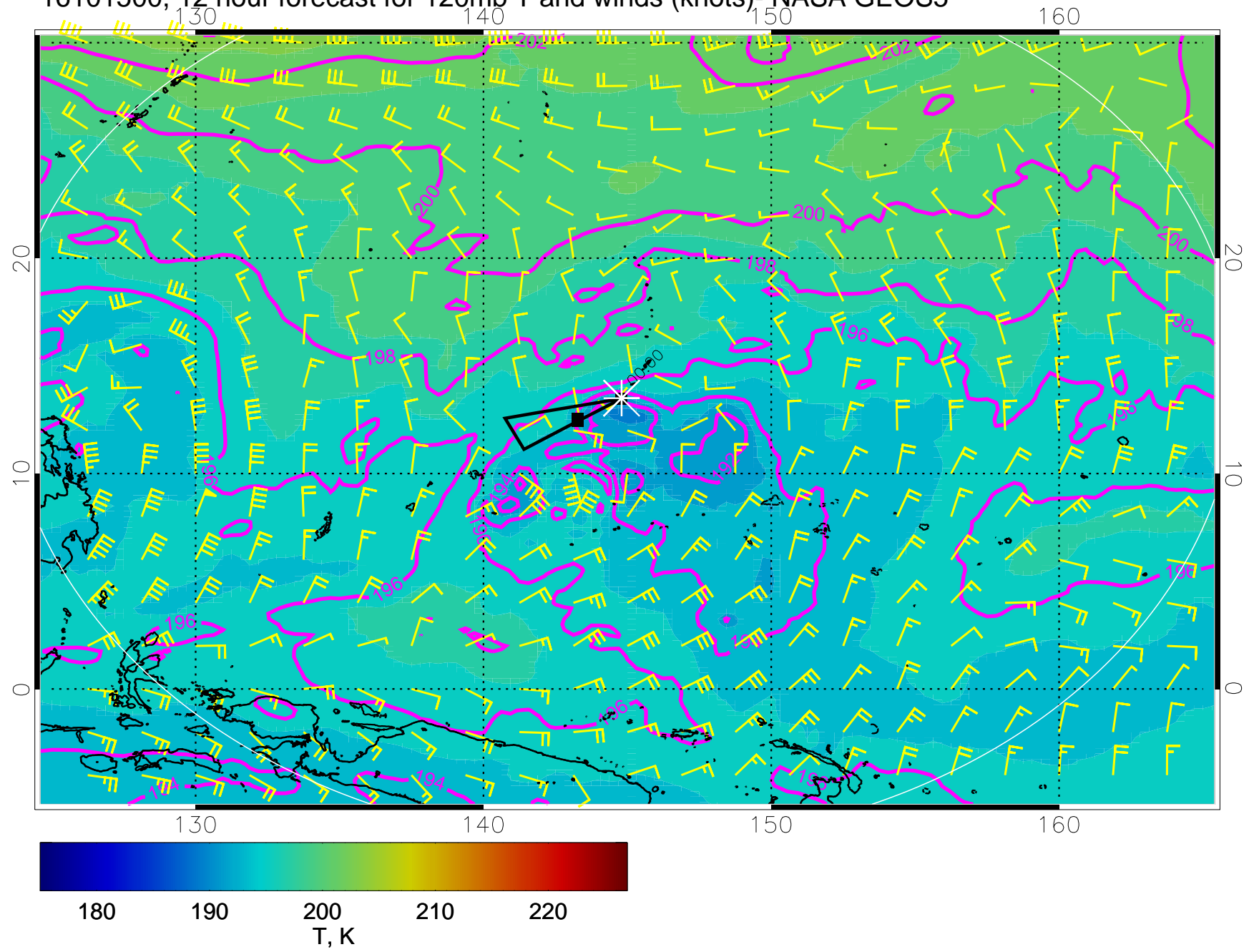


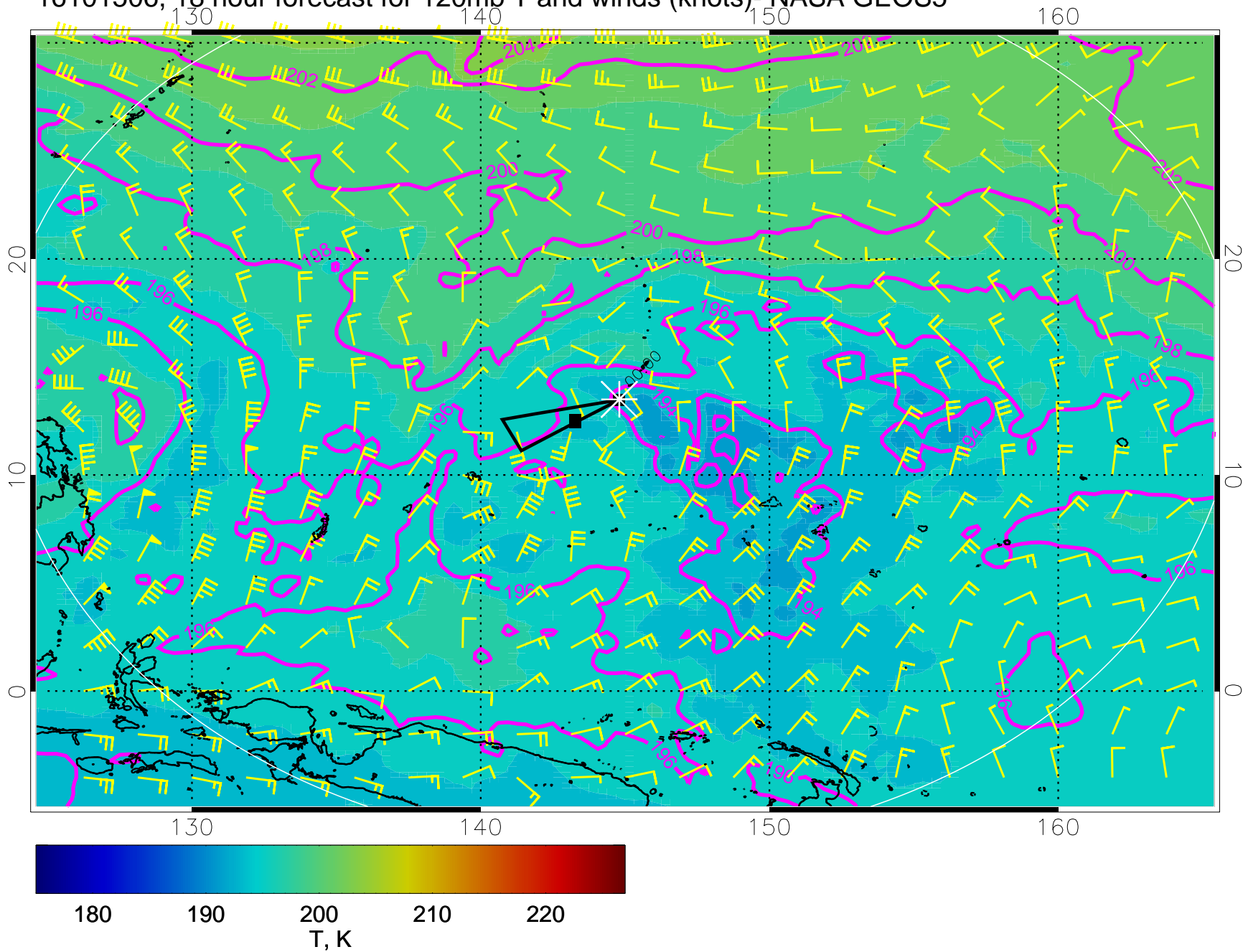
16101418, 6 hour forecast for 120mb T and winds (knots)- NASA GEOS5



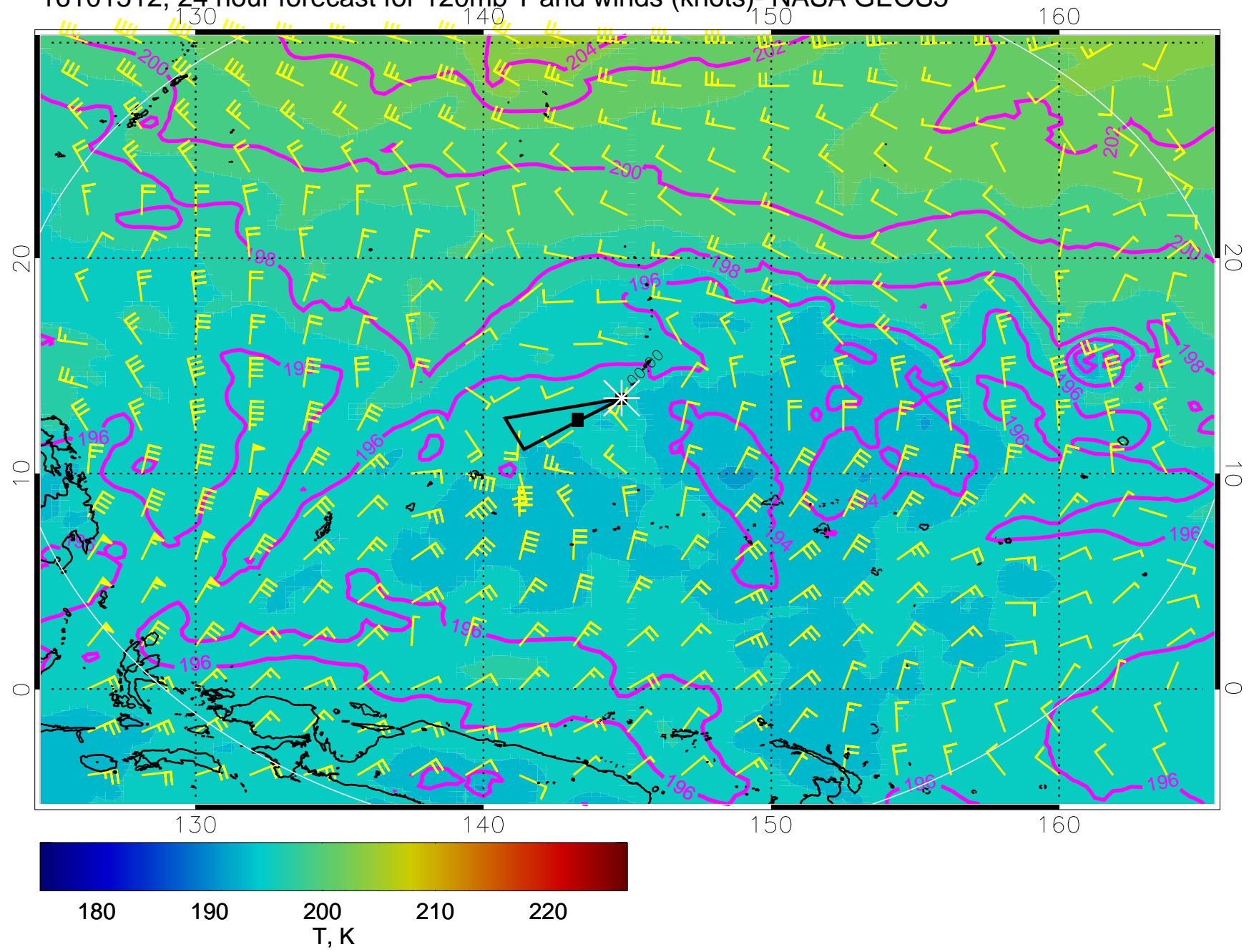
16101500, 12 hour forecast for 120mb T and winds (knots)- NASA GEOS5



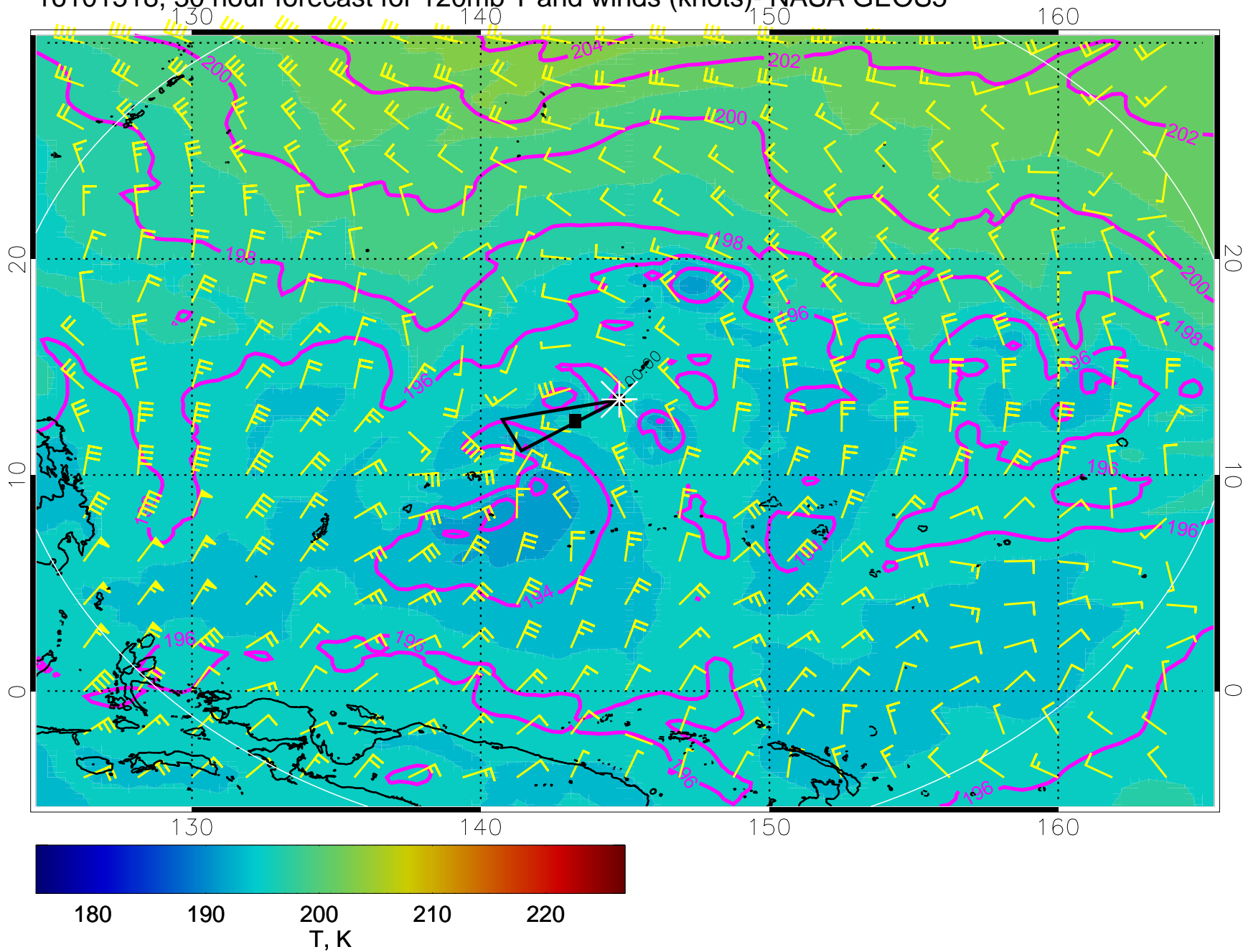
16101506, 18 hour forecast for 120mb T and winds (knots)- NASA GEOS5



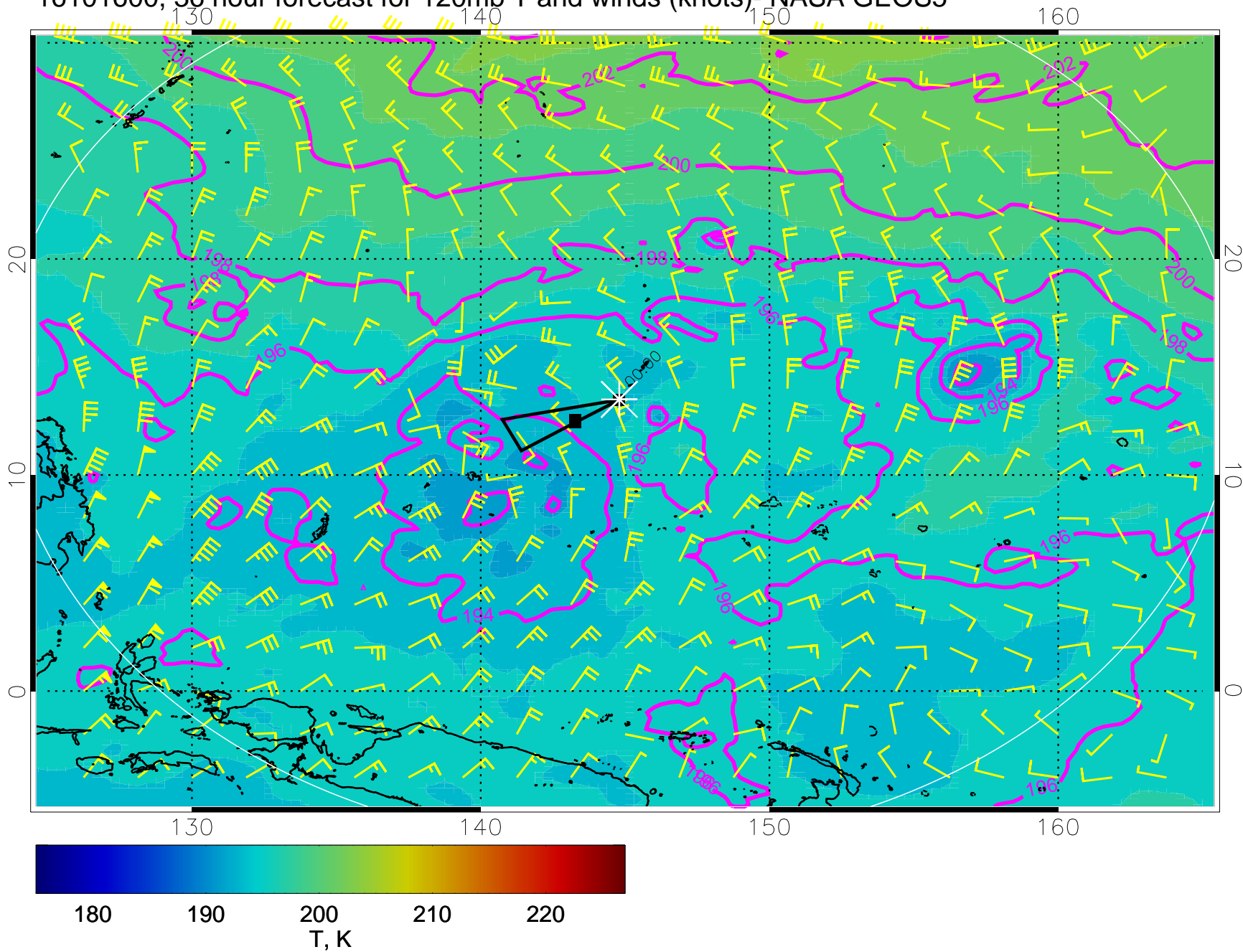
16101512, 24 hour forecast for 120mb T and winds (knots)- NASA GEOS5



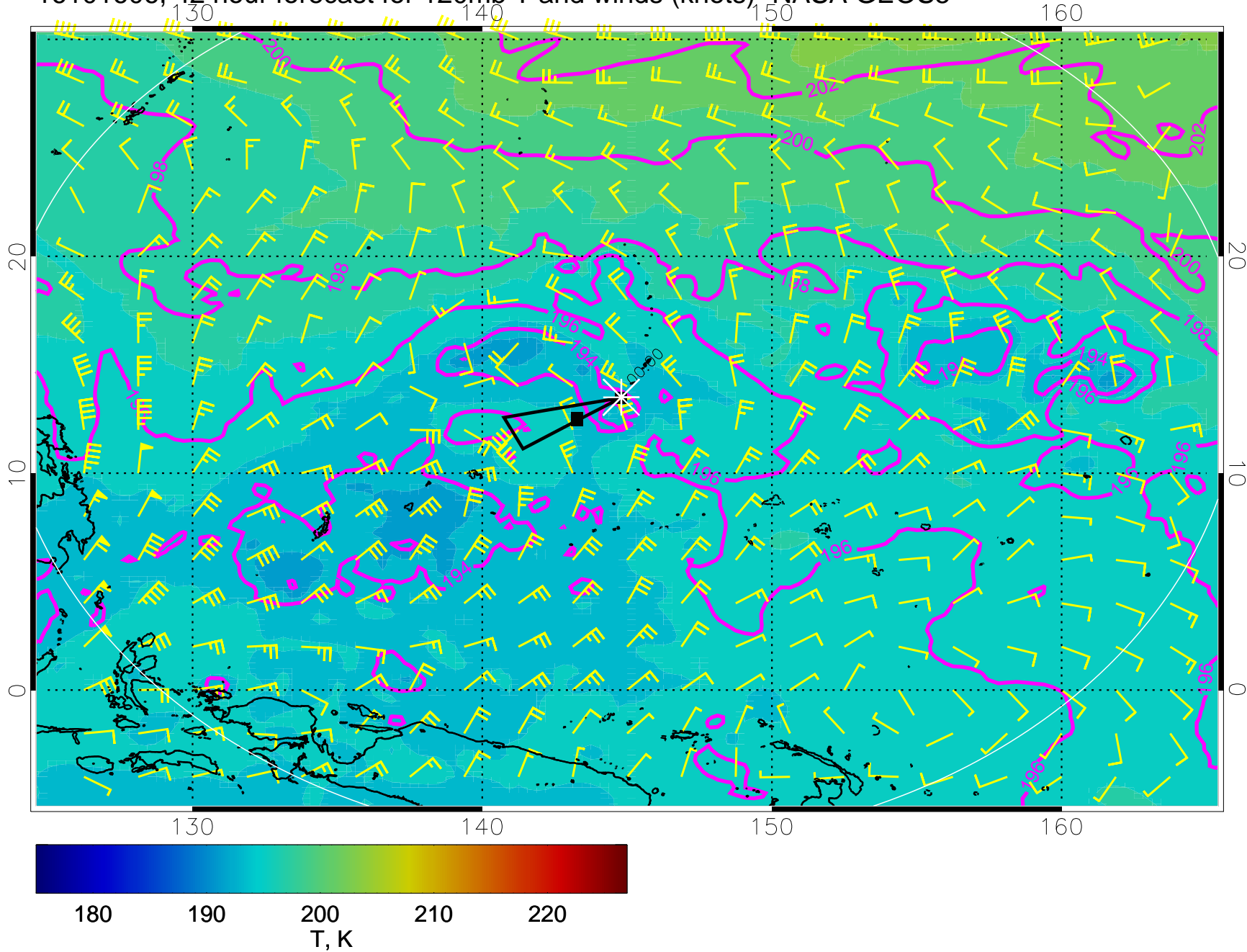
16101518, 30 hour forecast for 120mb T and winds (knots)- NASA GEOS5



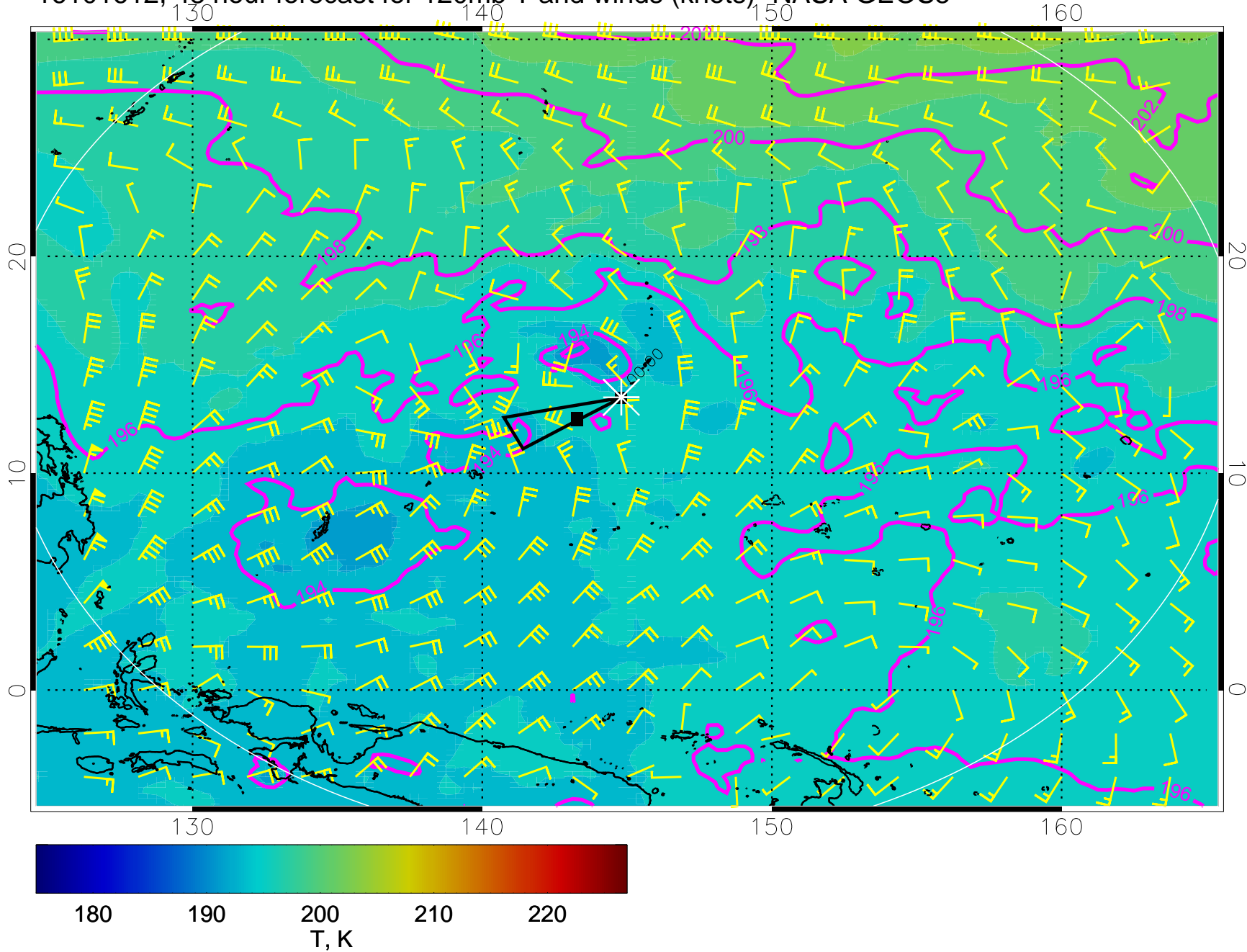
16101600, 36 hour forecast for 120mb T and winds (knots)- NASA GEOS5



16101606, 42 hour forecast for 120mb T and winds (knots)- NASA GEOS5

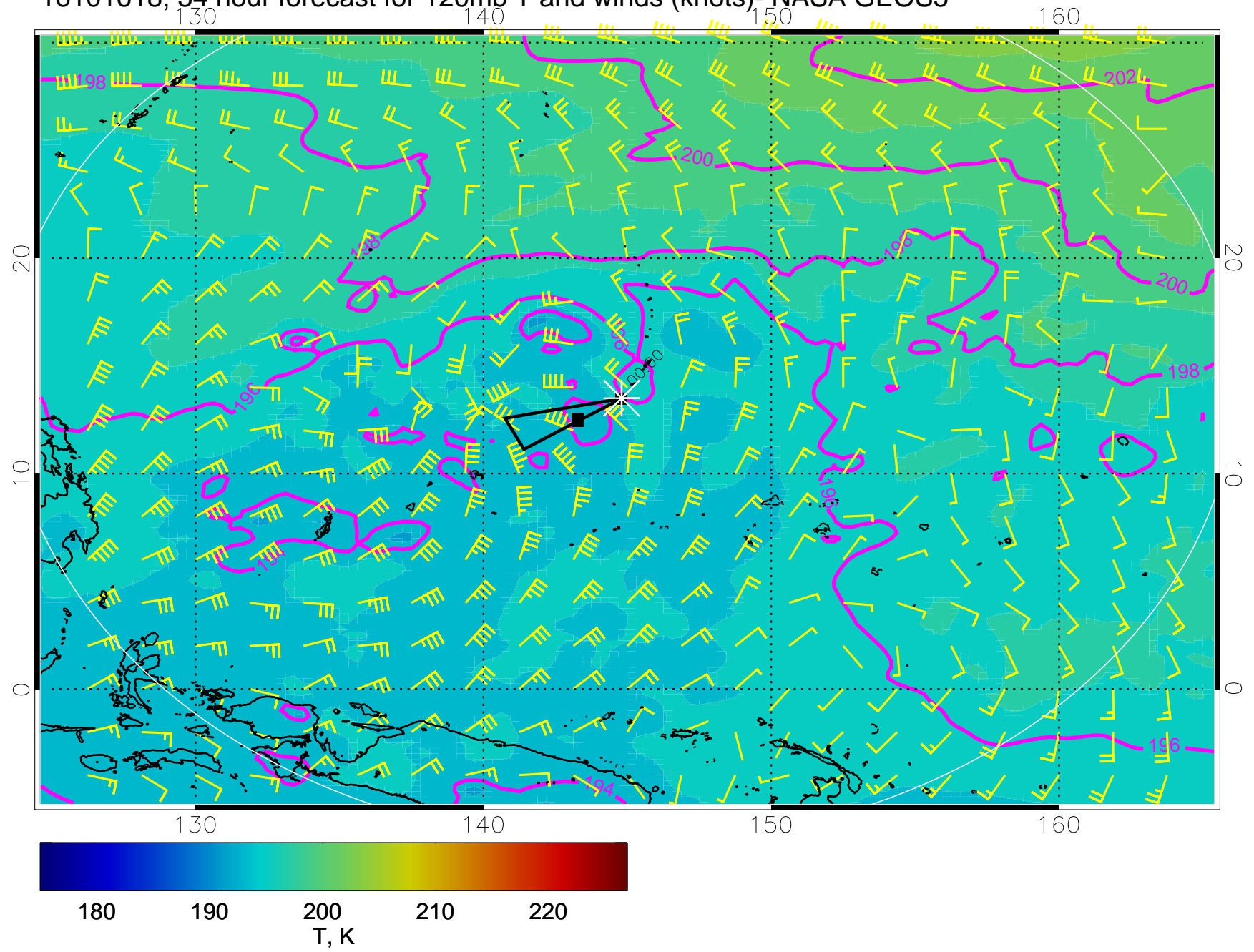


16101612, 48 hour forecast for 120mb T and winds (knots)- NASA GEOS5

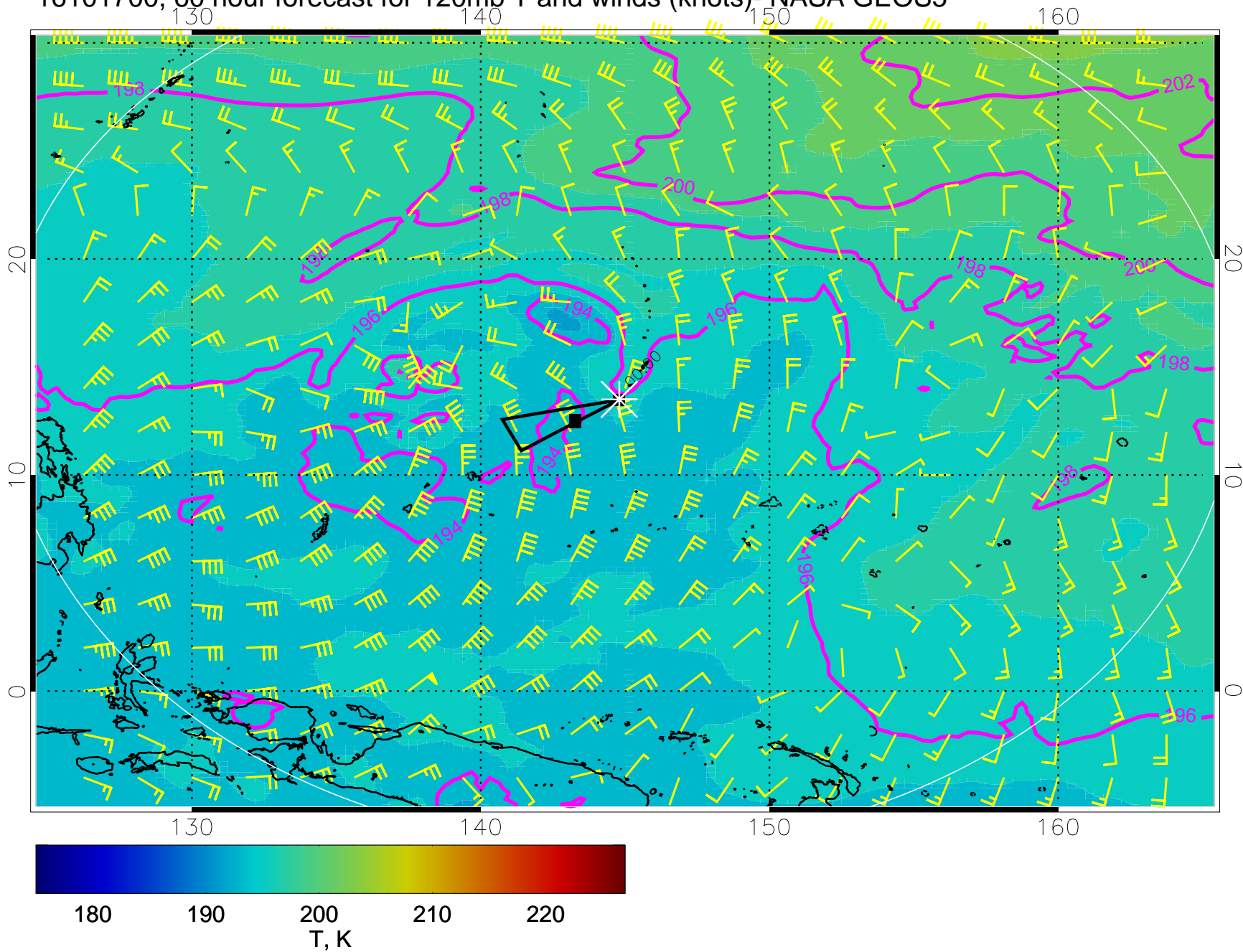




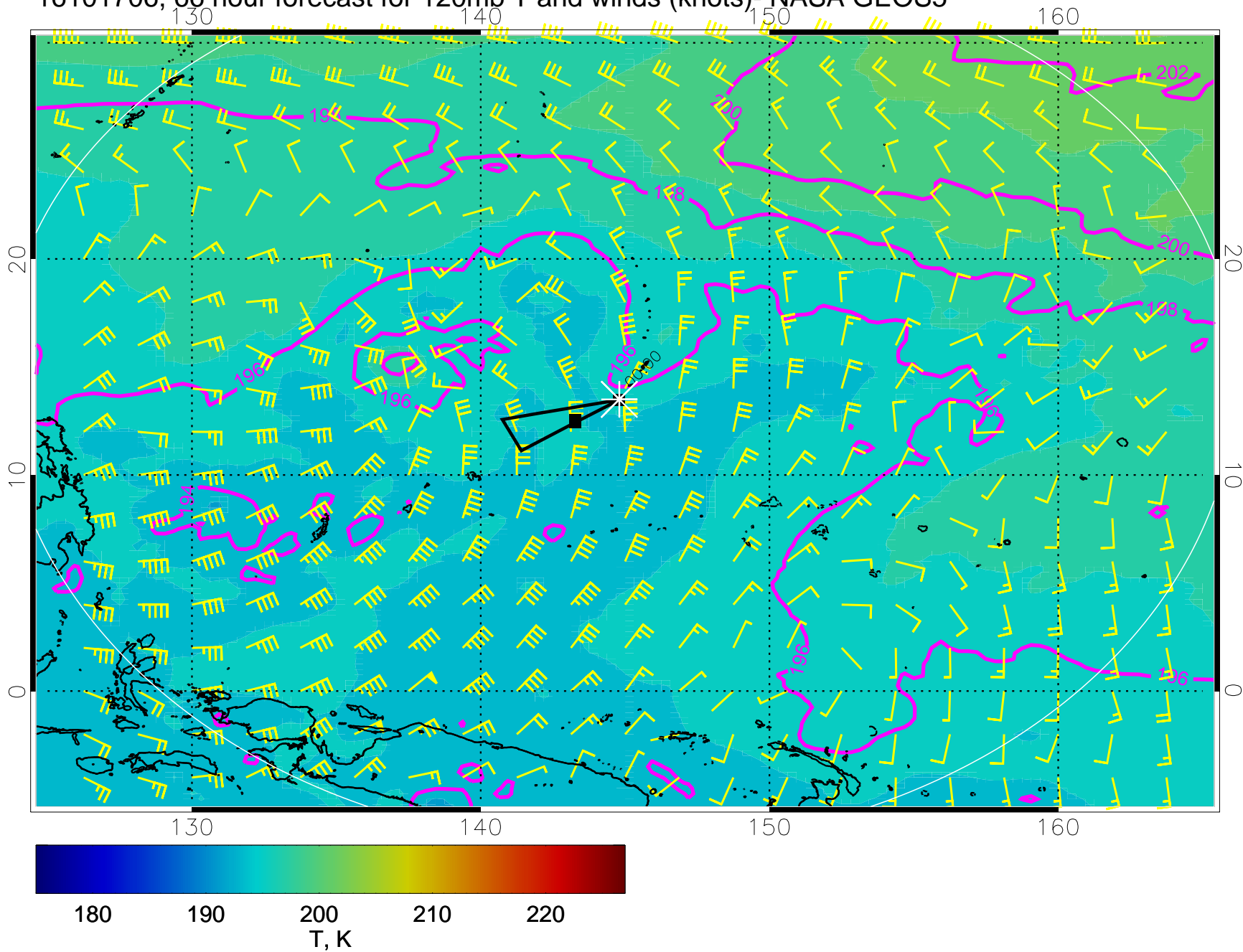
16101618, 54 hour forecast for 120mb T and winds (knots)- NASA GEOS5



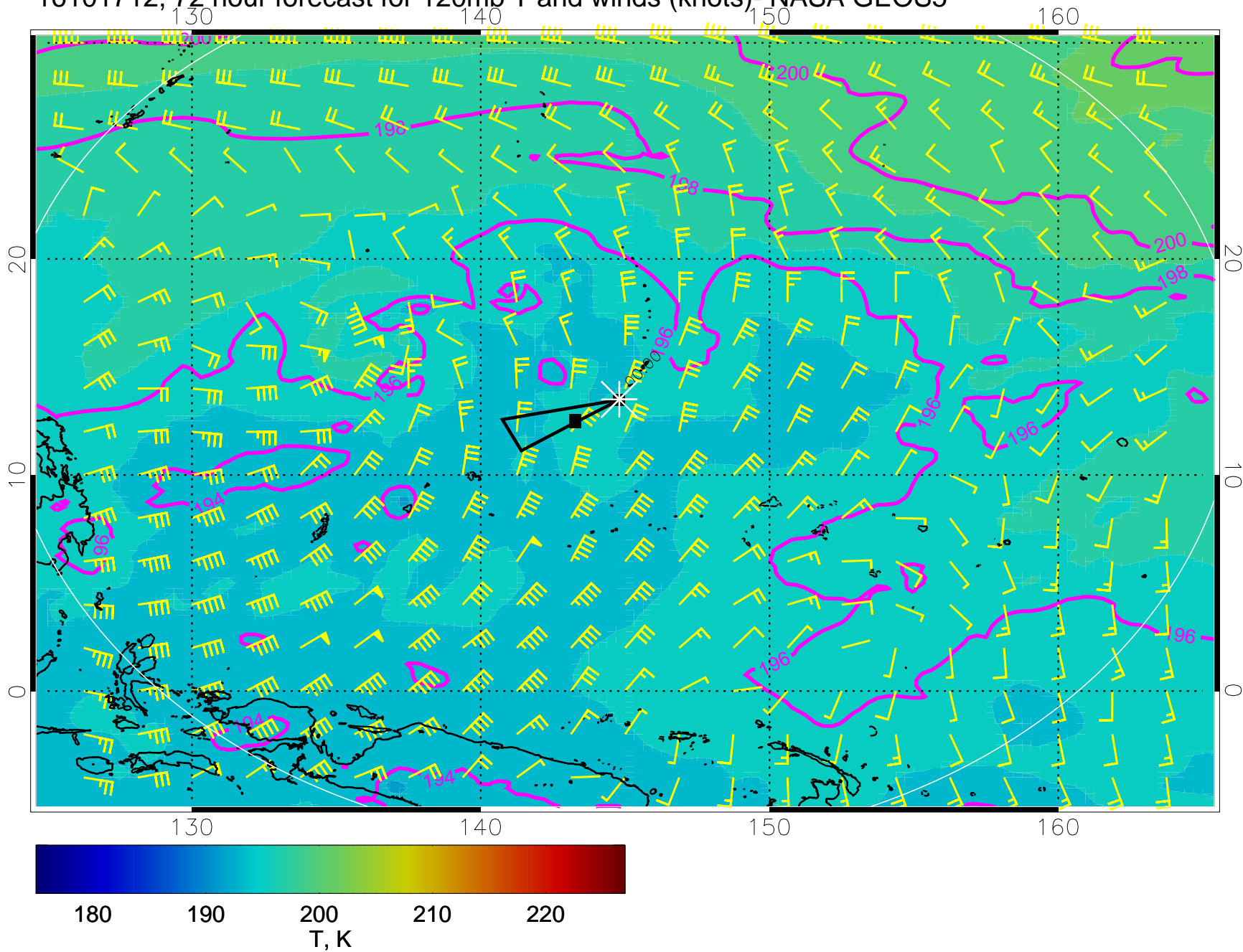
16101700, 60 hour forecast for 120mb T and winds (knots)- NASA GEOS5



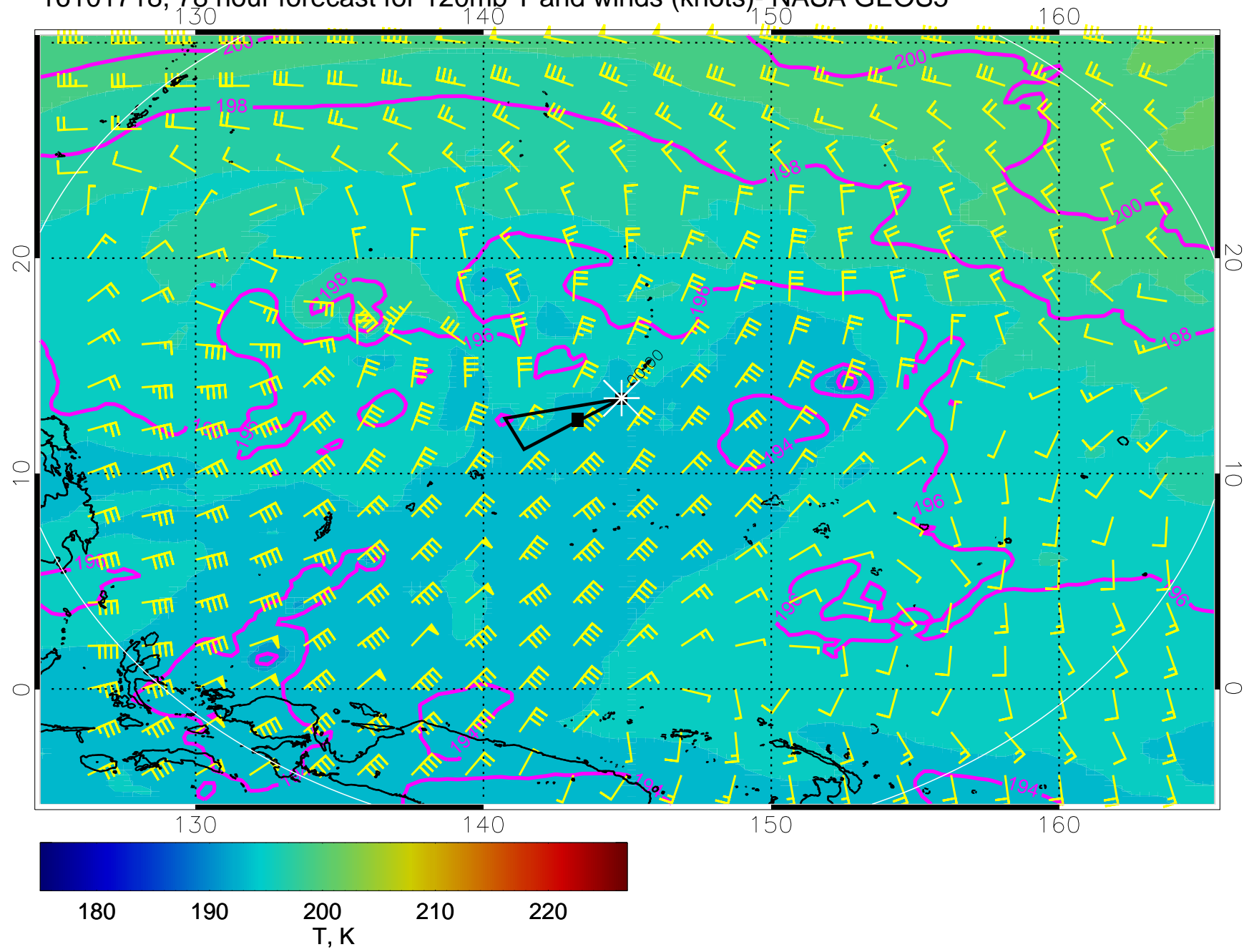
16101706, 66 hour forecast for 120mb T and winds (knots)- NASA GEOS5



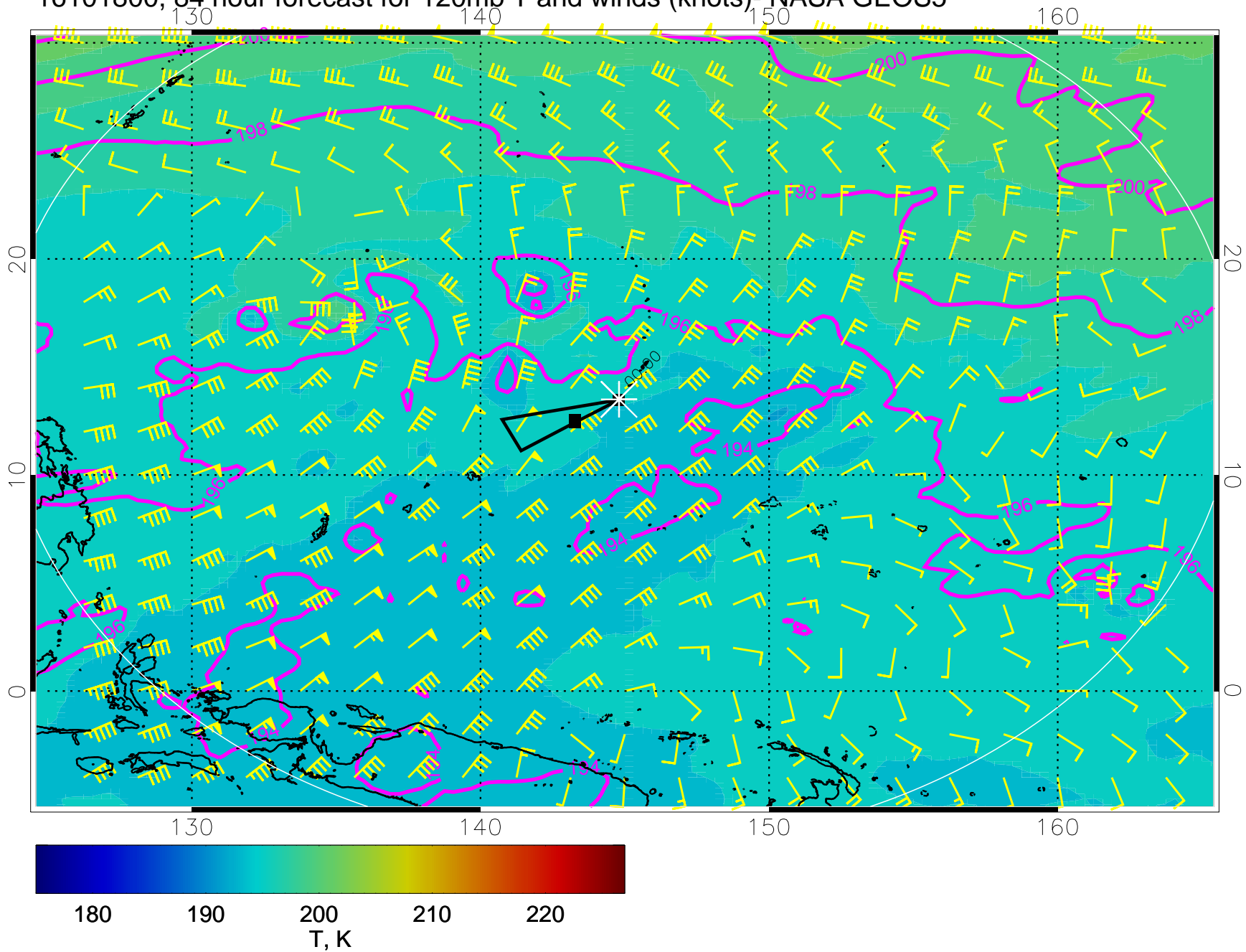
16101712, 72 hour forecast for 120mb T and winds (knots)- NASA GEOS5



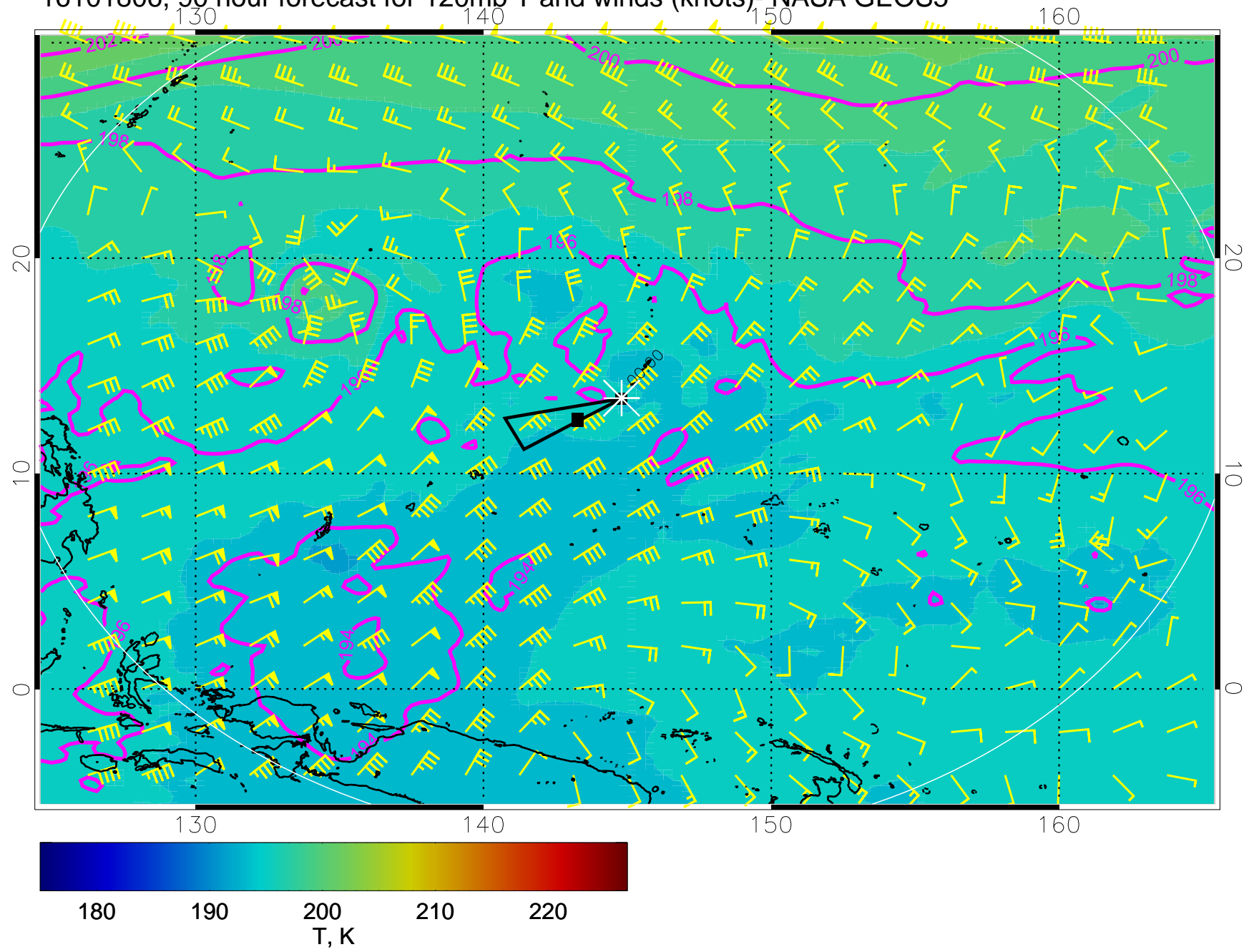
16101718, 78 hour forecast for 120mb T and winds (knots)- NASA GEOS5



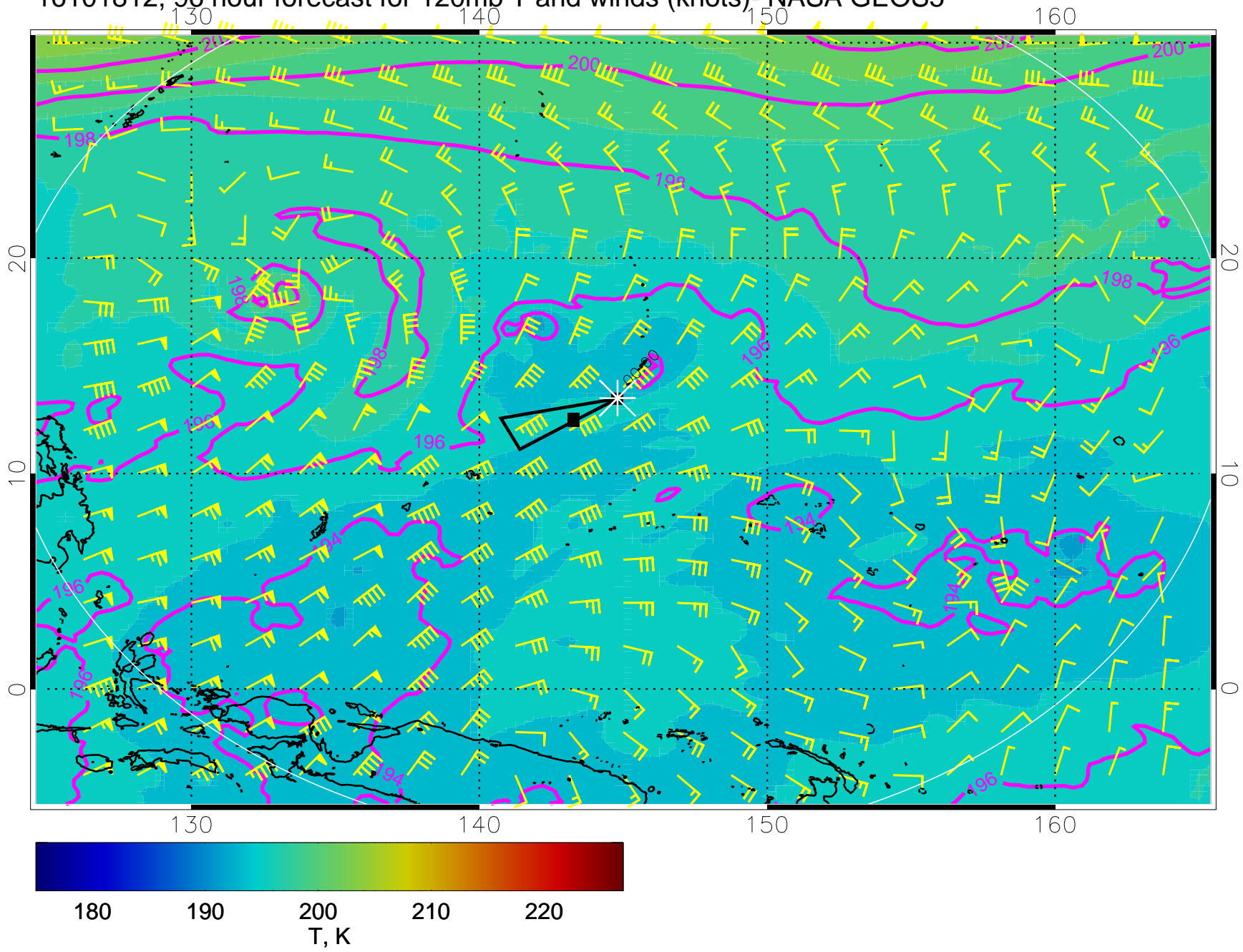
16101800, 84 hour forecast for 120mb T and winds (knots)- NASA GEOS5



16101806, 90 hour forecast for 120mb T and winds (knots)- NASA GEOS5

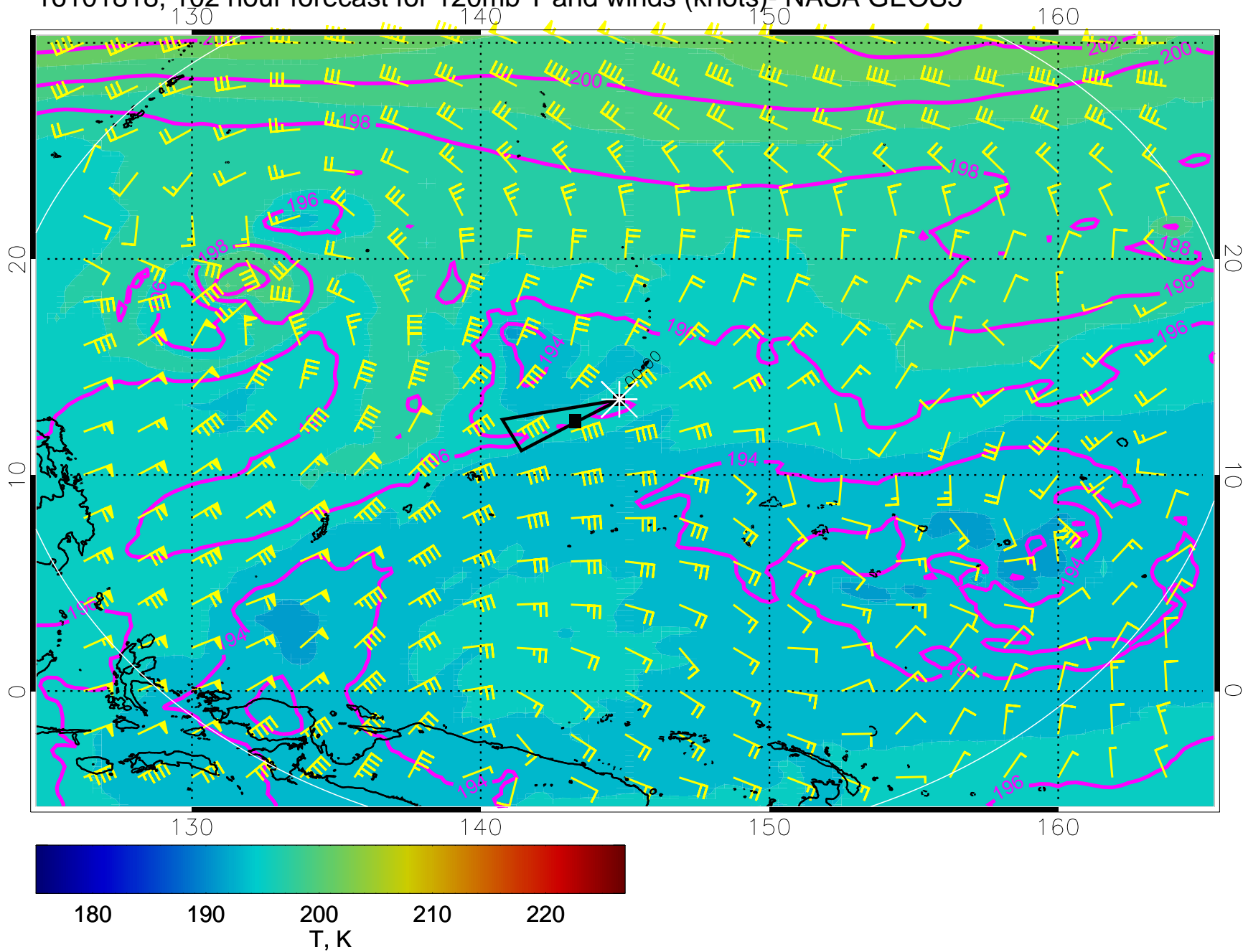


16101812, 96 hour forecast for 120mb T and winds (knots)- NASA GEOS5

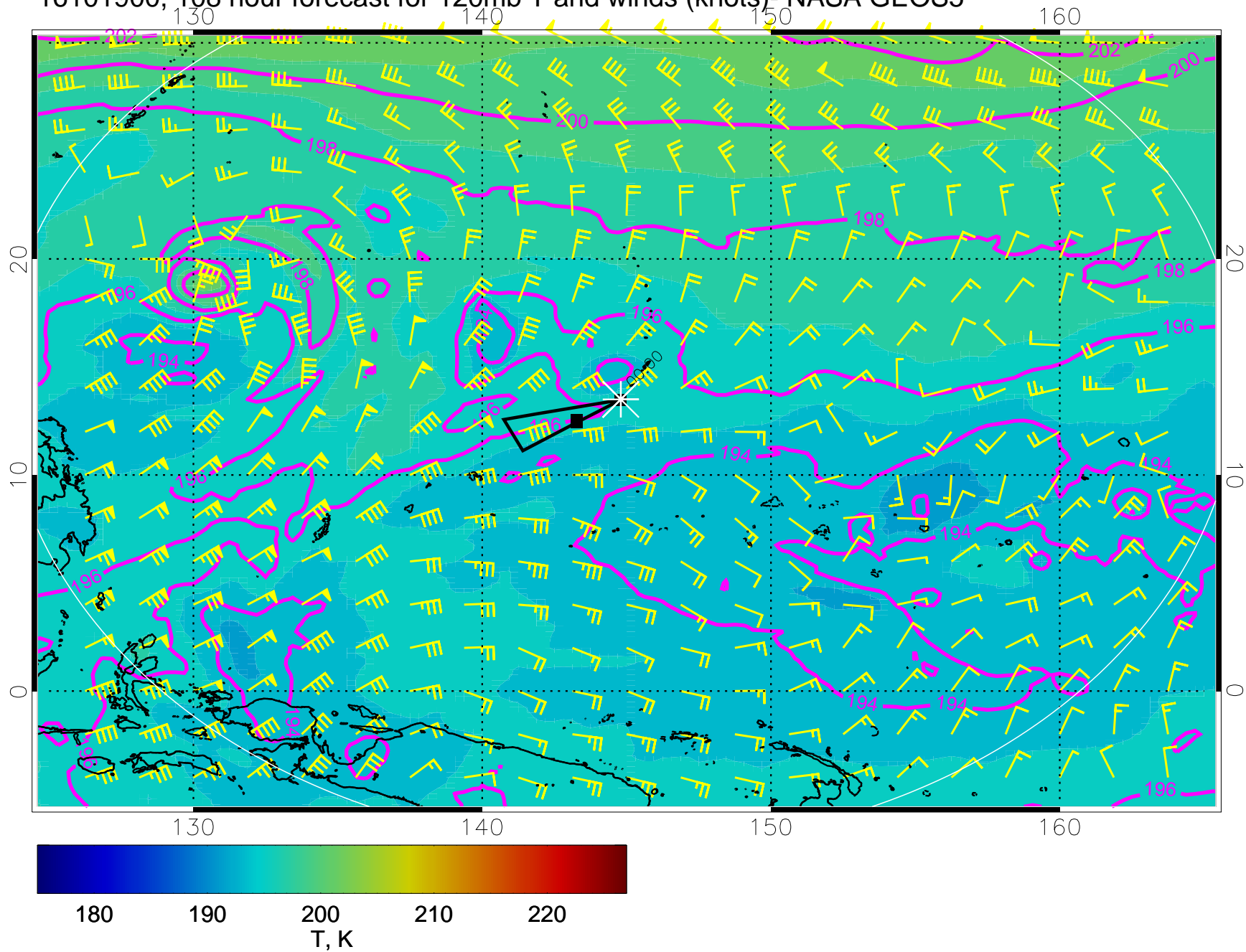




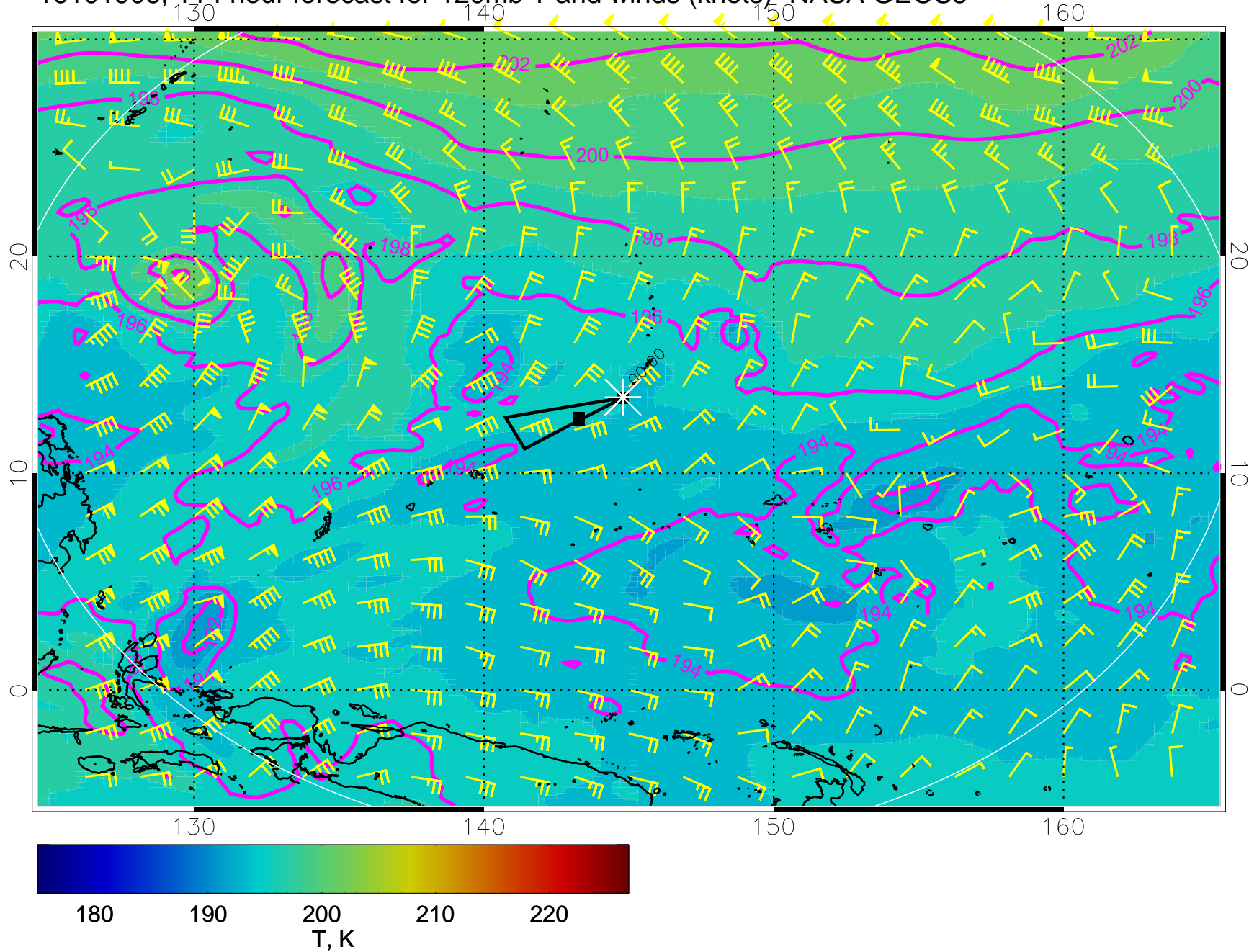
16101818, 102 hour forecast for 120mb T and winds (knots)- NASA GEOS5



16101900, 108 hour forecast for 120mb T and winds (knots)- NASA GEOS5



16101906, 114 hour forecast for 120mb T and winds (knots)- NASA GEOS5



16101912, 120 hour forecast for 120mb T and winds (knots)- NASA GEOS5

