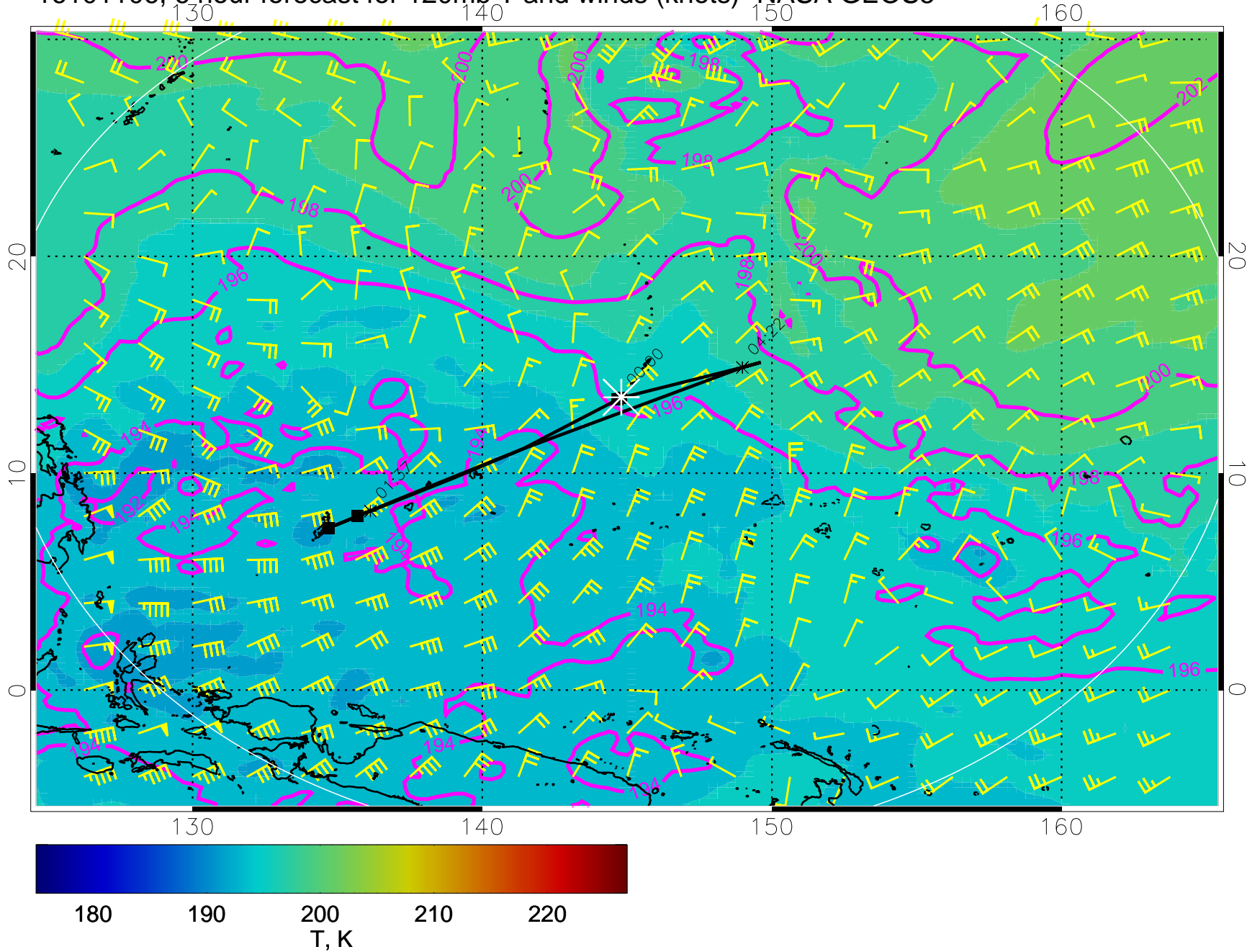
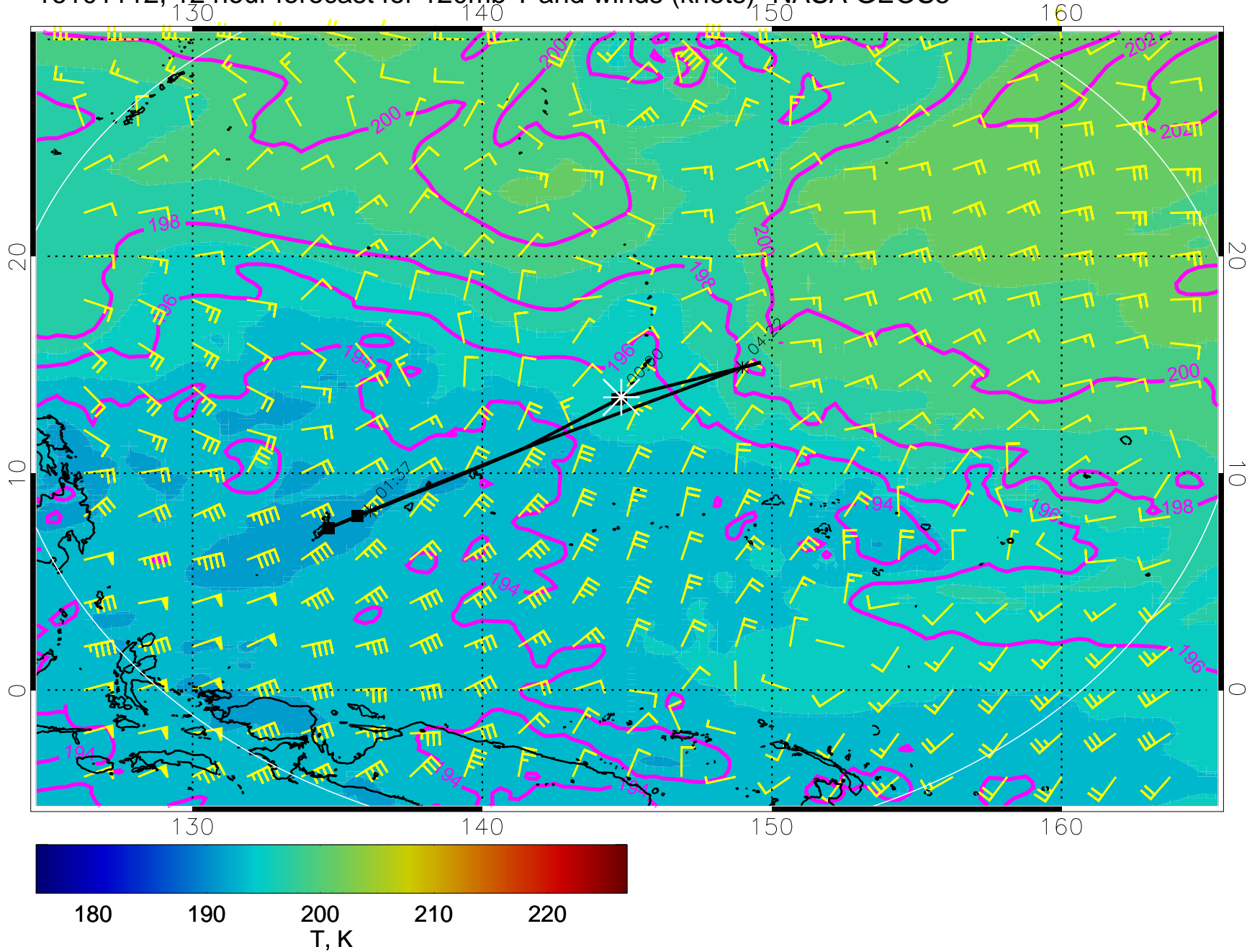


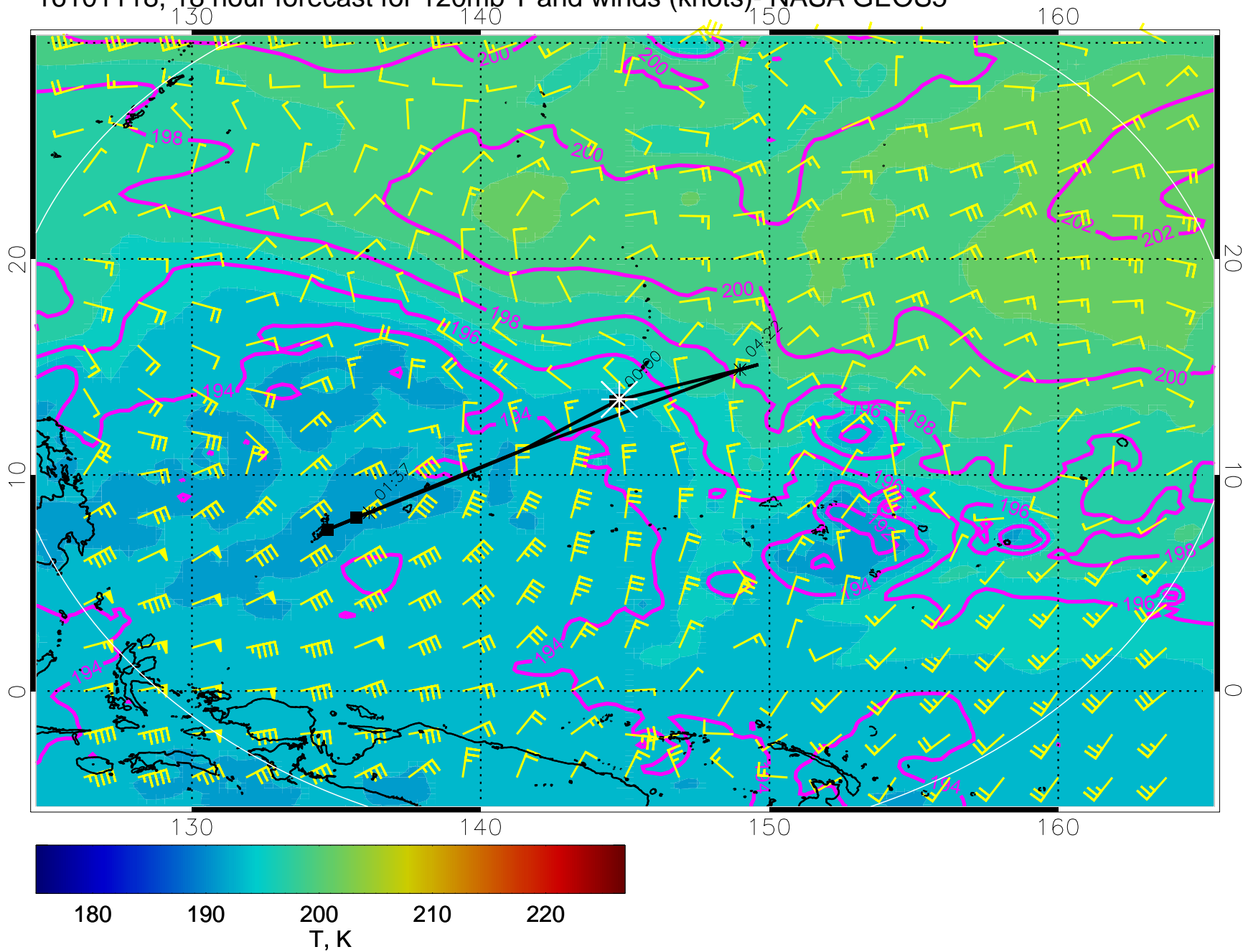
16101106, 6 hour forecast for 120mb T and winds (knots)- NASA GEOS5



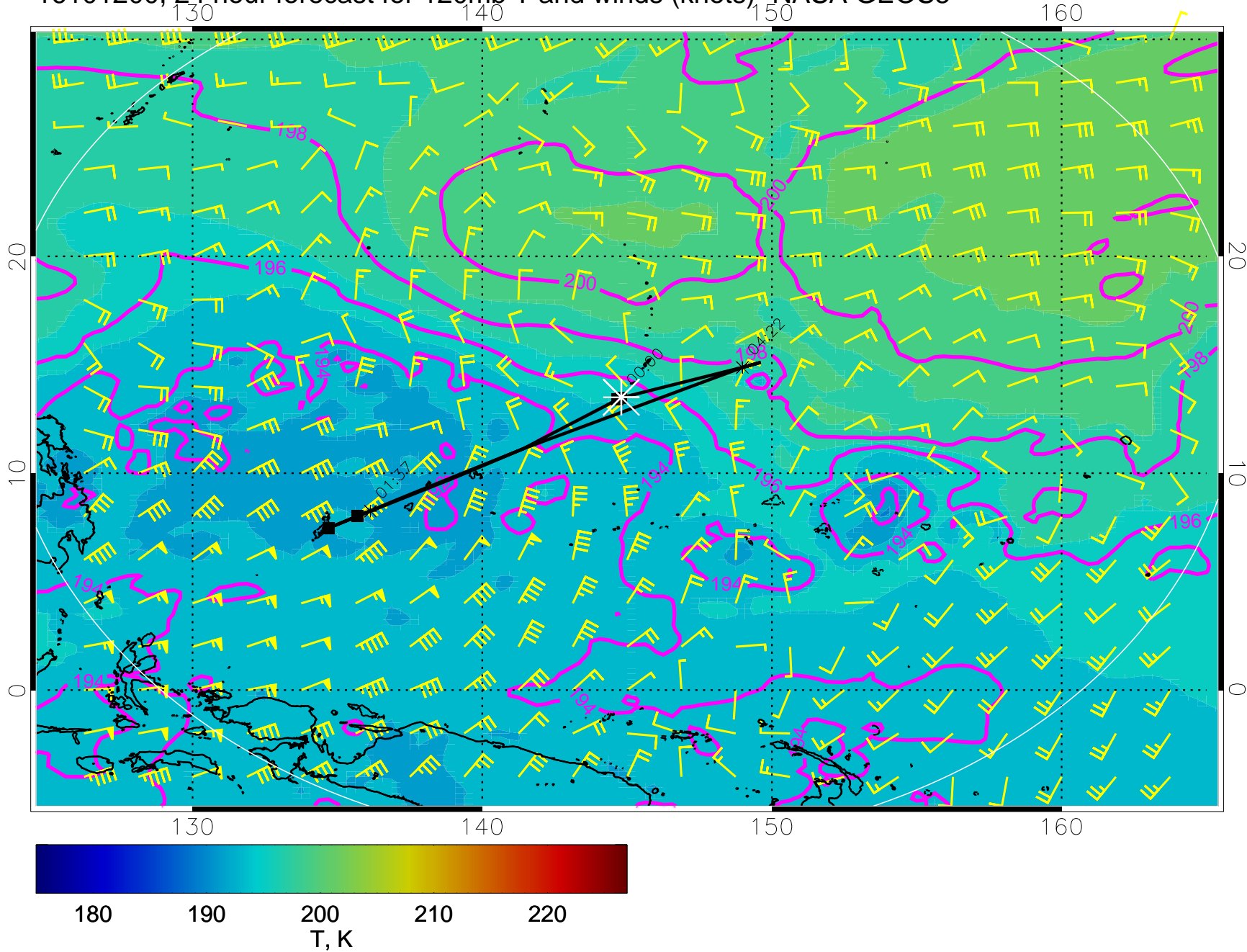
16101112, 12 hour forecast for 120mb T and winds (knots)- NASA GEOS5



16101118, 18 hour forecast for 120mb T and winds (knots)- NASA GEOS5

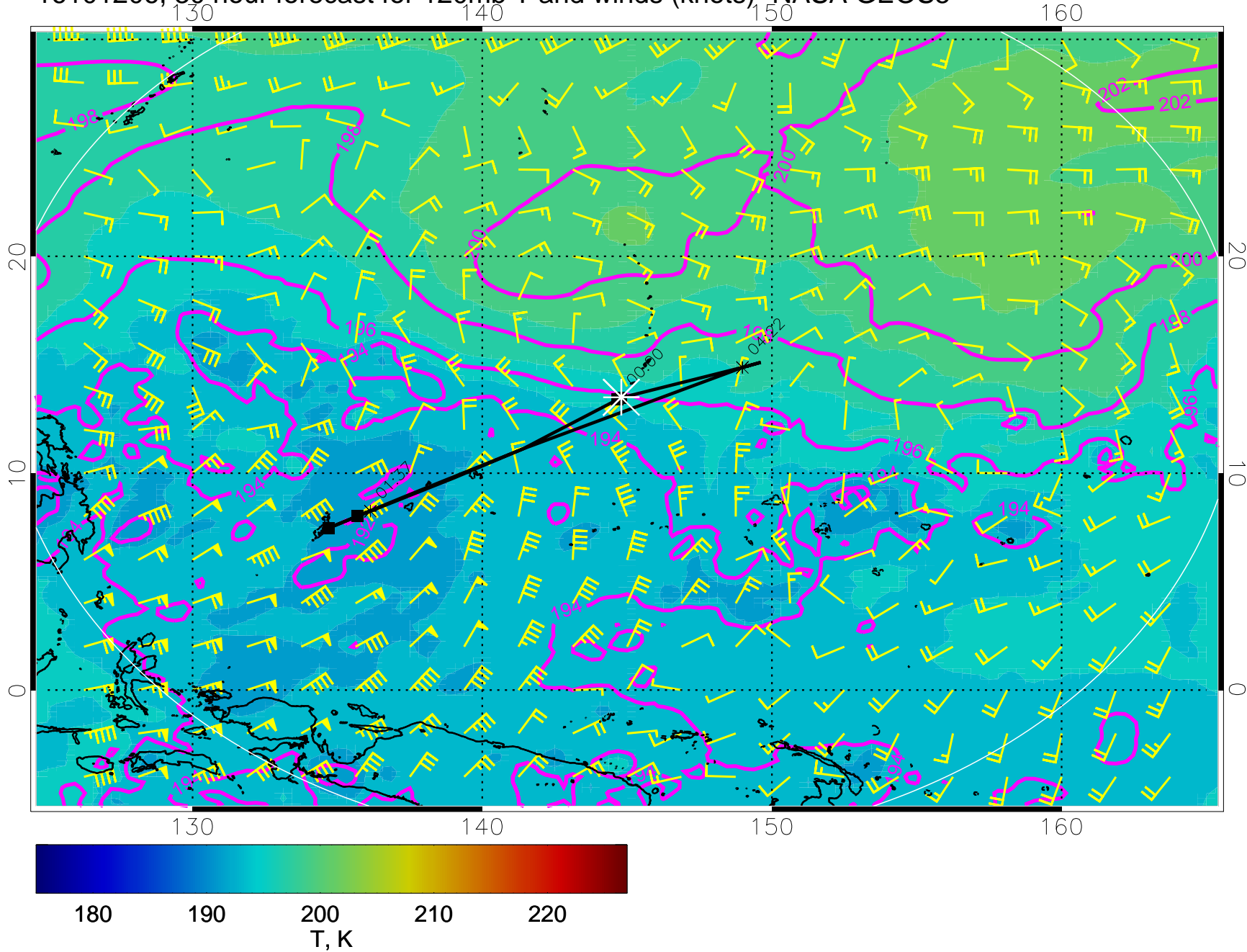


16101200, 24 hour forecast for 120mb T and winds (knots)- NASA GEOS5

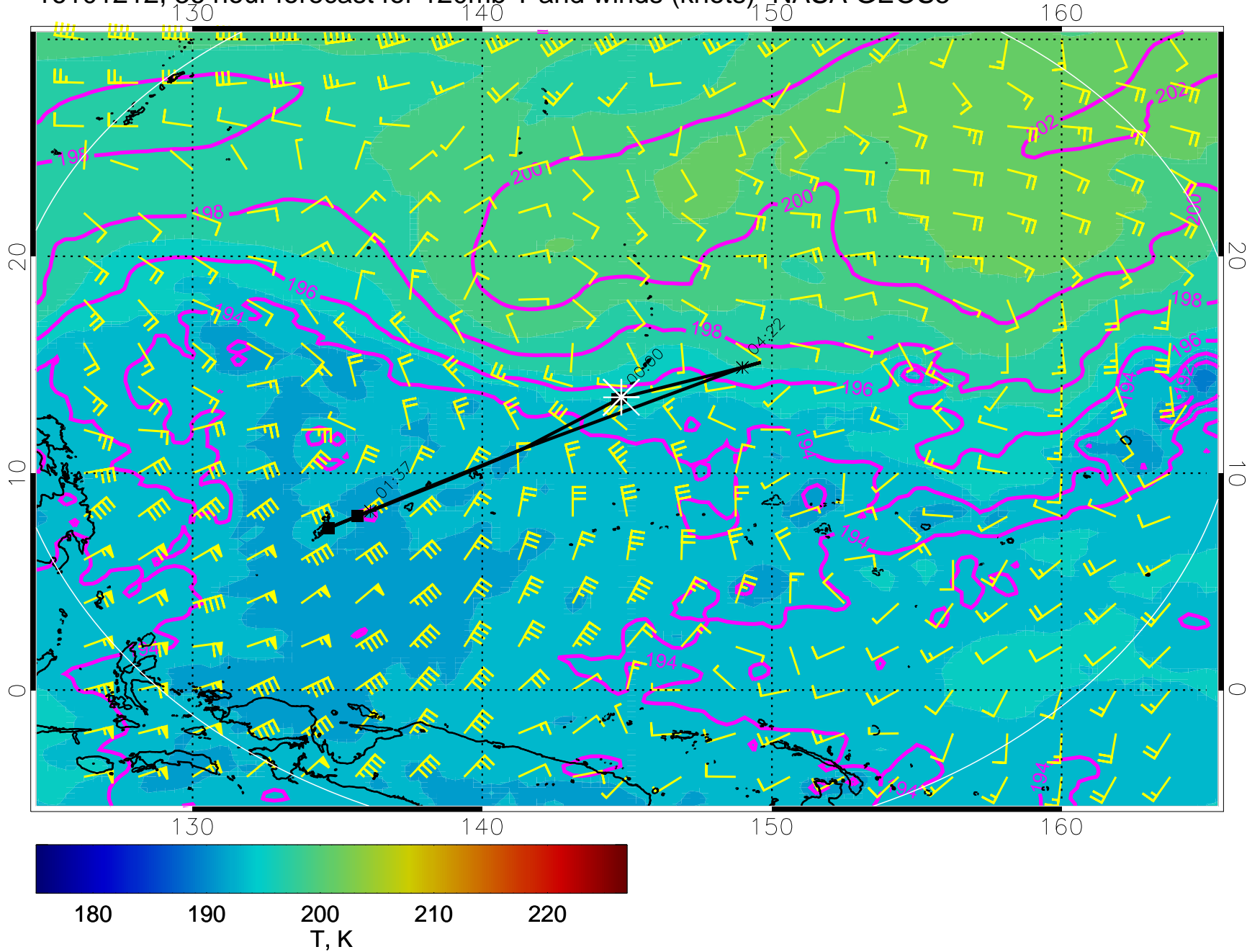




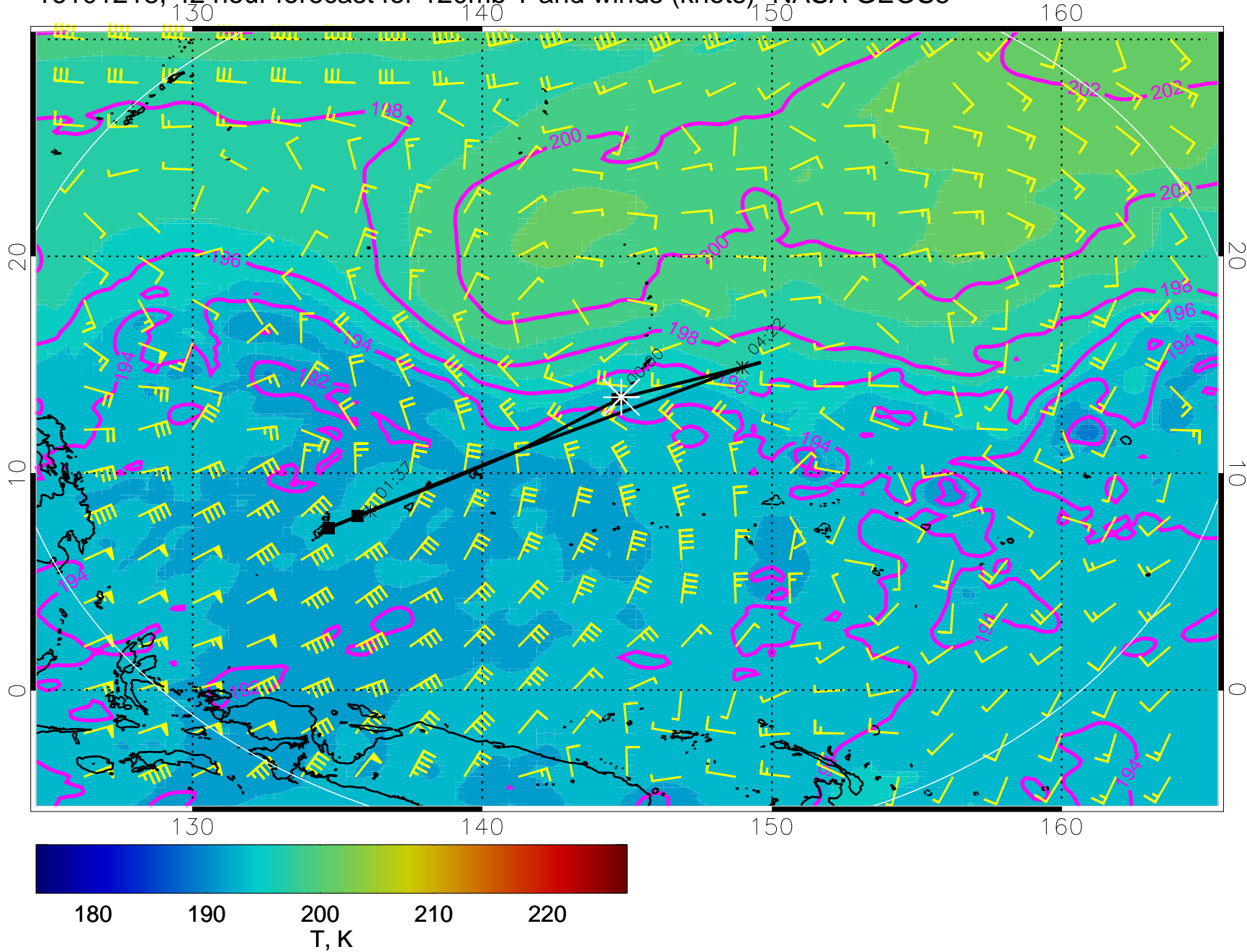
16101206, 30 hour forecast for 120mb T and winds (knots)- NASA GEOS5



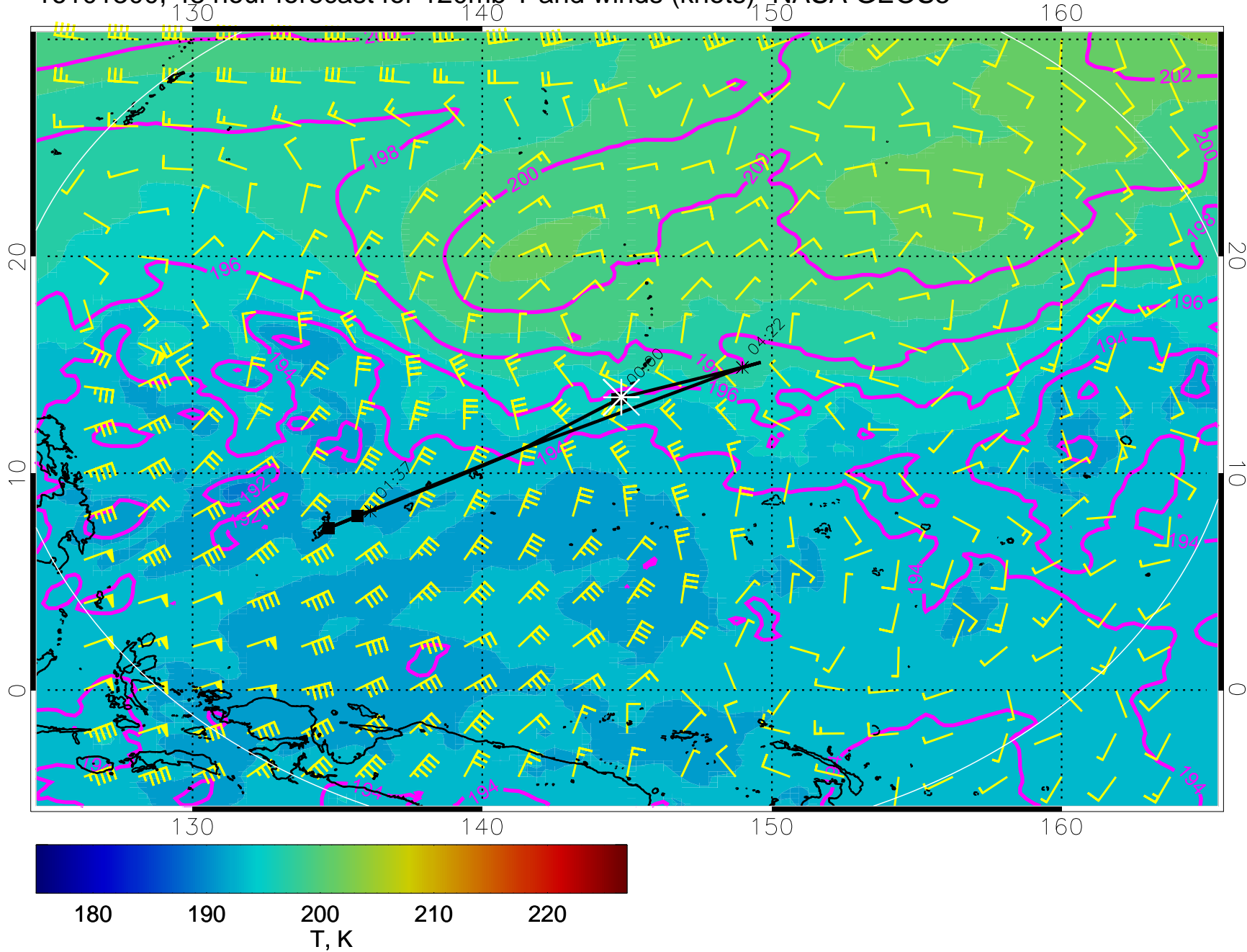
16101212, 36 hour forecast for 120mb T and winds (knots)- NASA GEOS5



16101218, 42 hour forecast for 120mb T and winds (knots)- NASA GEOS5

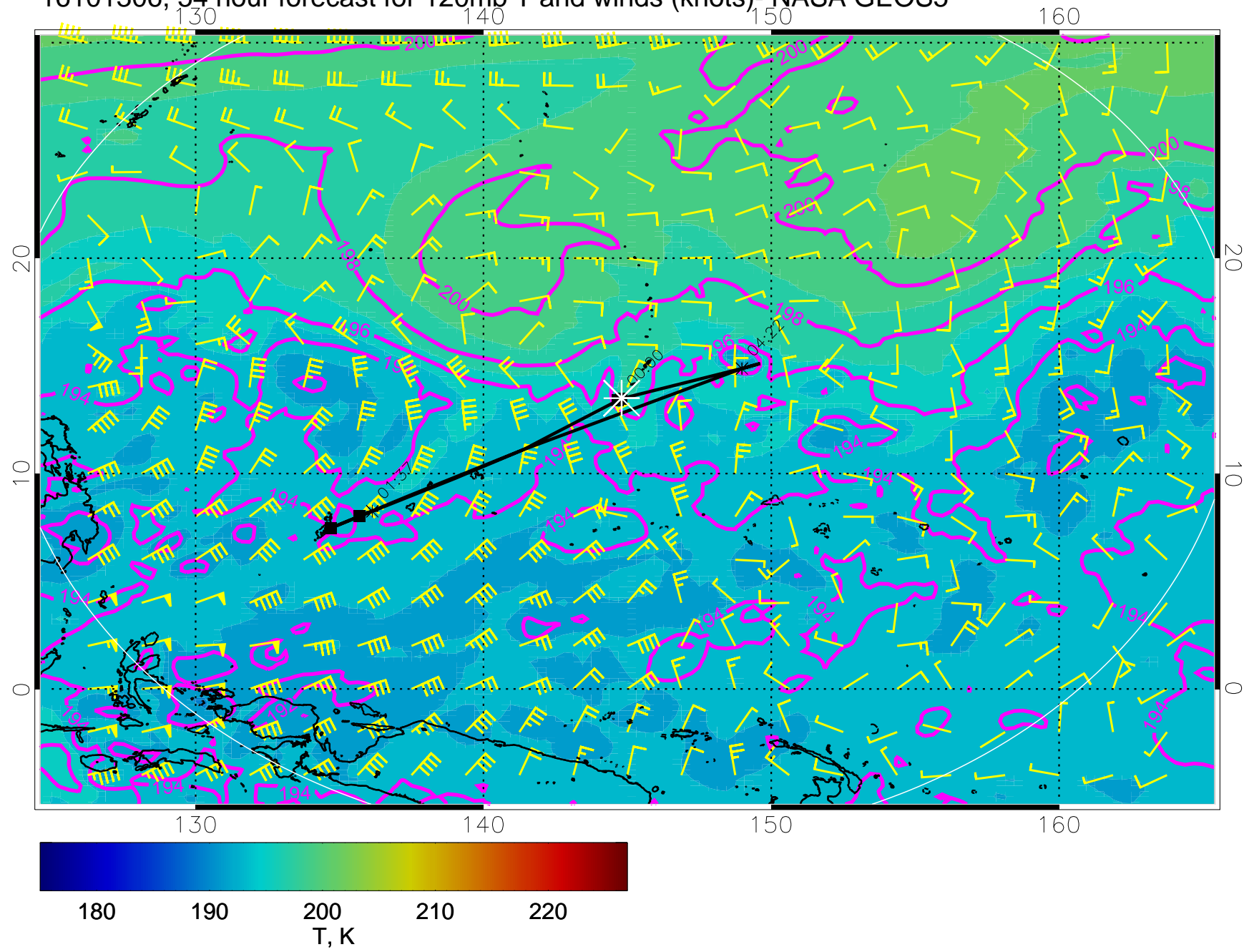


16101300, 48 hour forecast for 120mb T and winds (knots)- NASA GEOS5

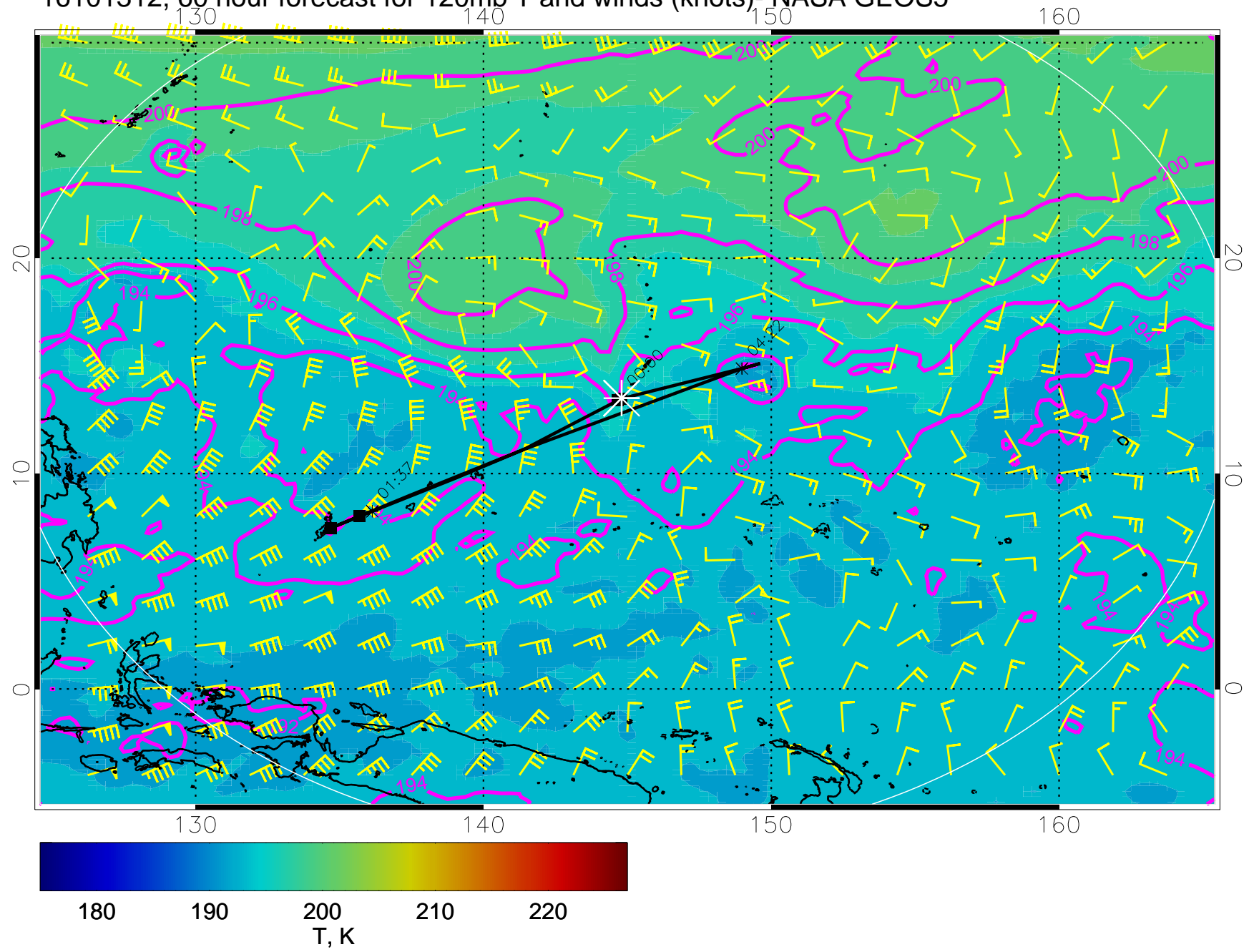




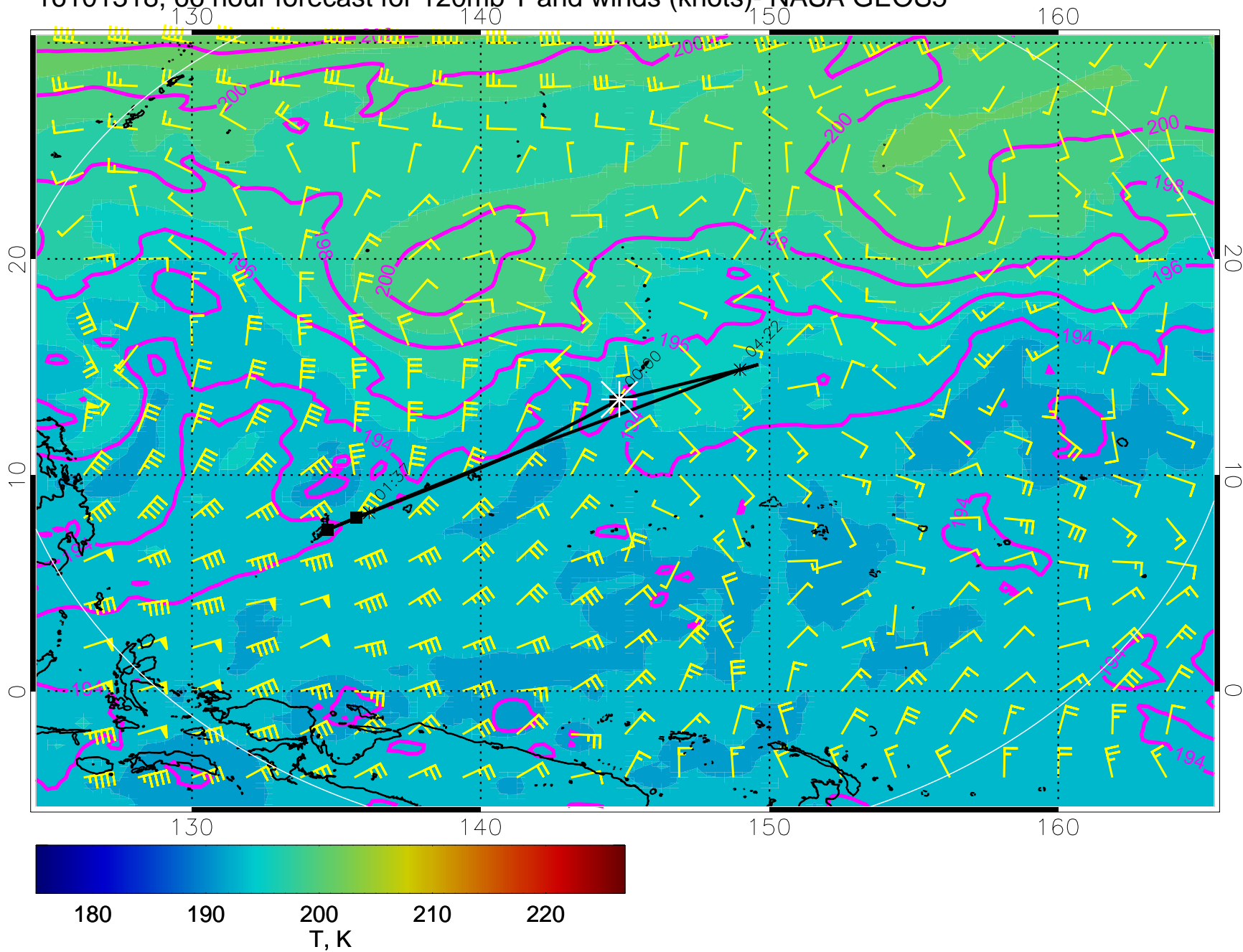
16101306, 54 hour forecast for 120mb T and winds (knots)- NASA GEOS5



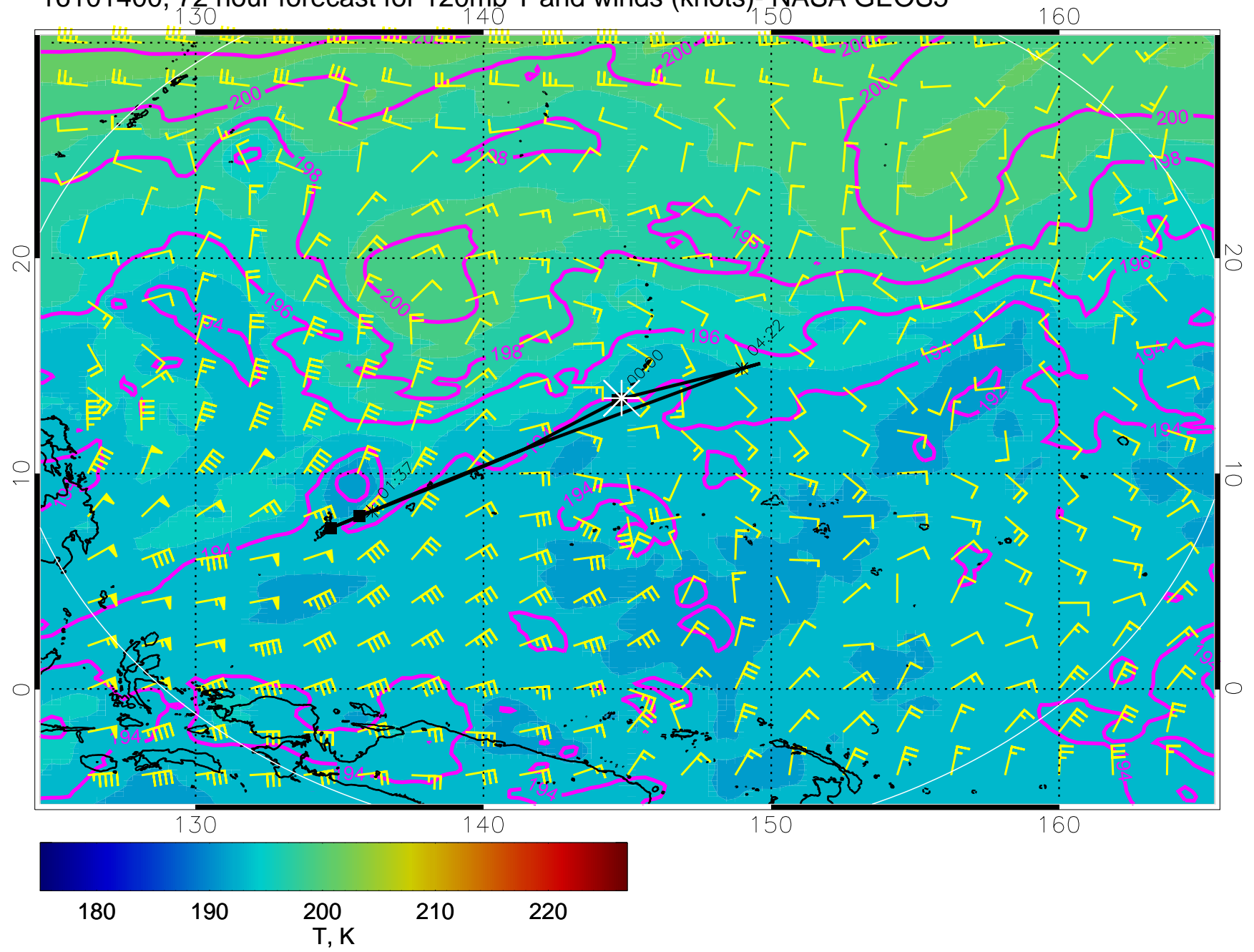
16101312, 60 hour forecast for 120mb T and winds (knots)- NASA GEOS5



16101318, 66 hour forecast for 120mb T and winds (knots)- NASA GEOS5

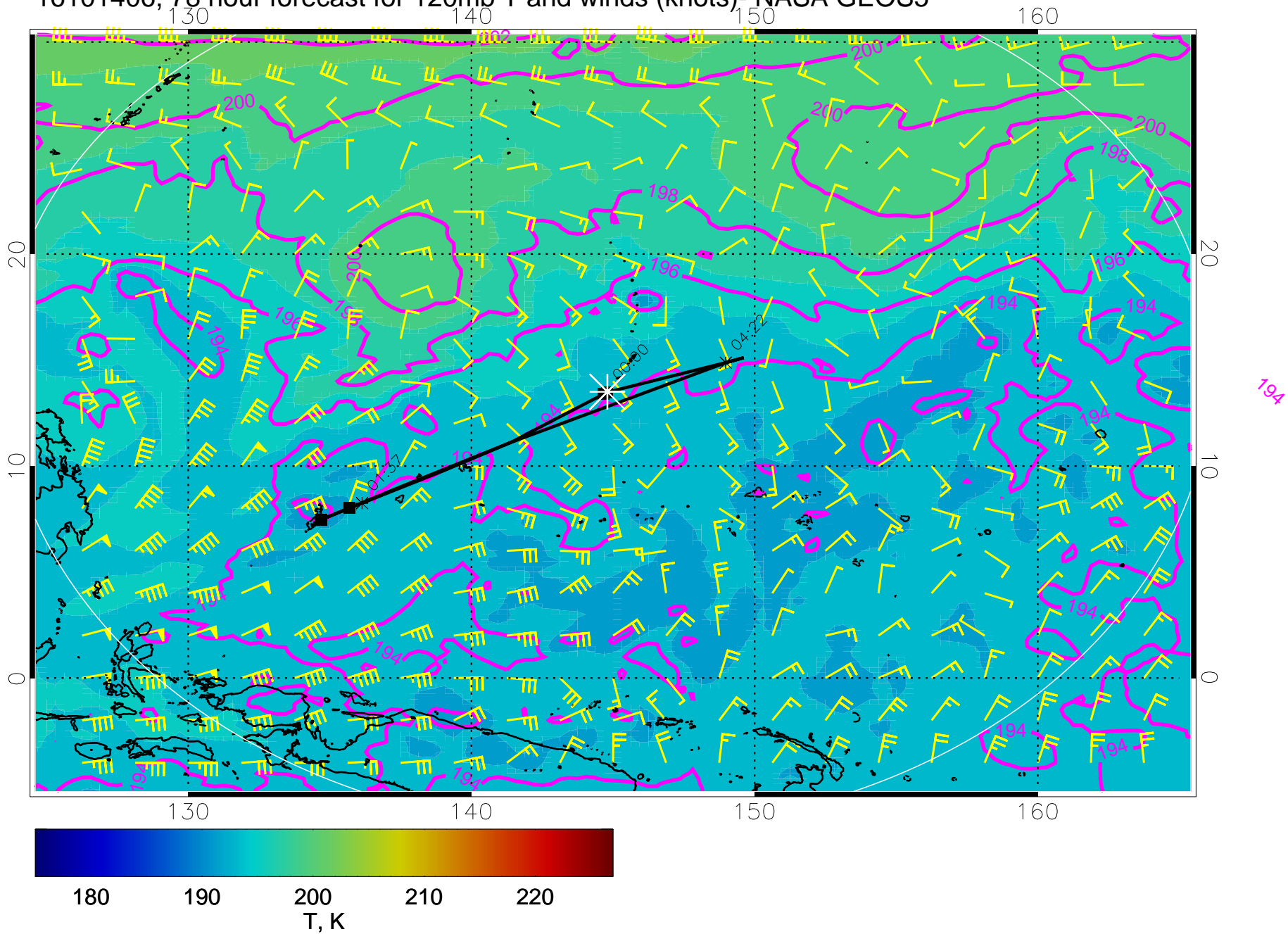


16101400, 72 hour forecast for 120mb T and winds (knots)- NASA GEOS5

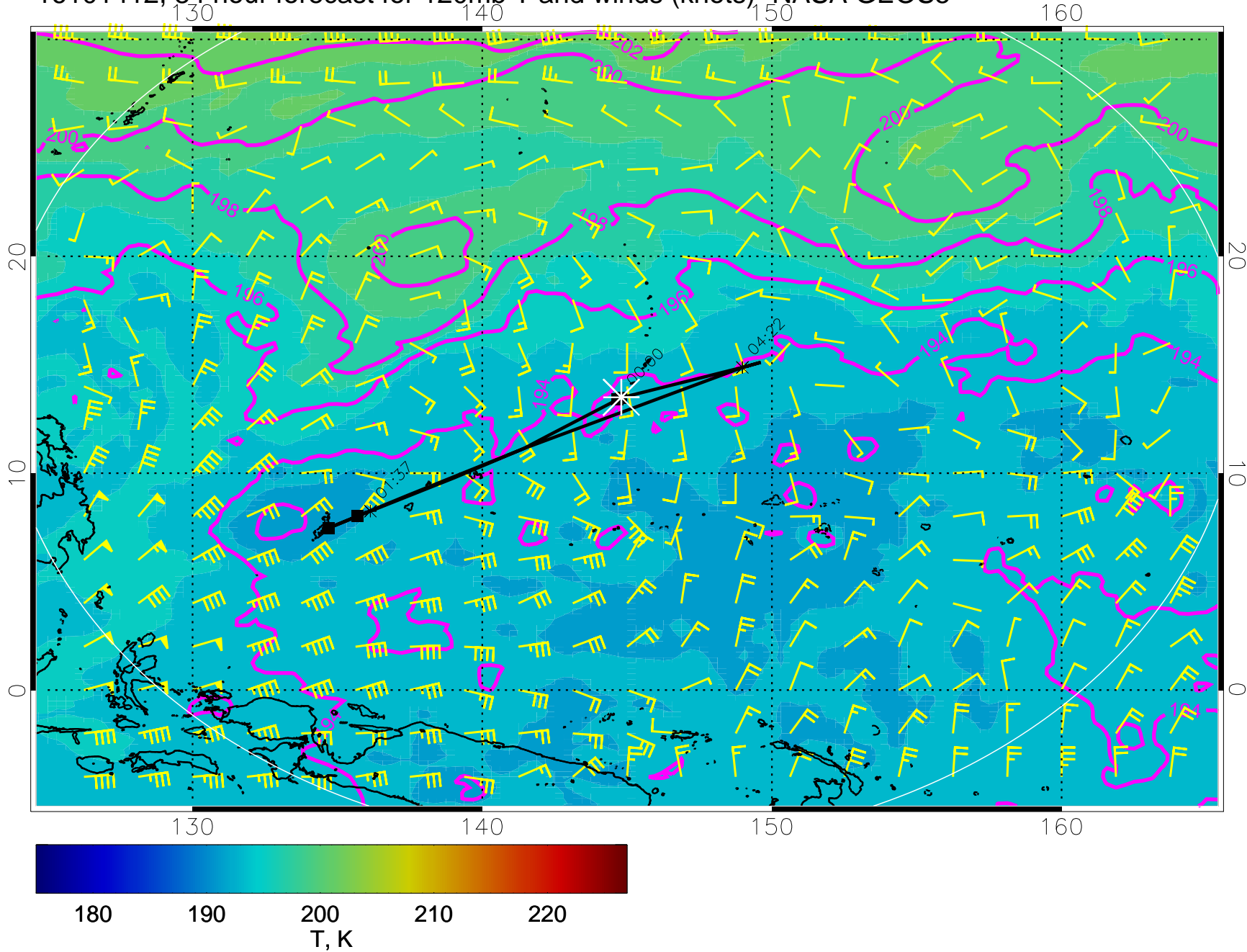




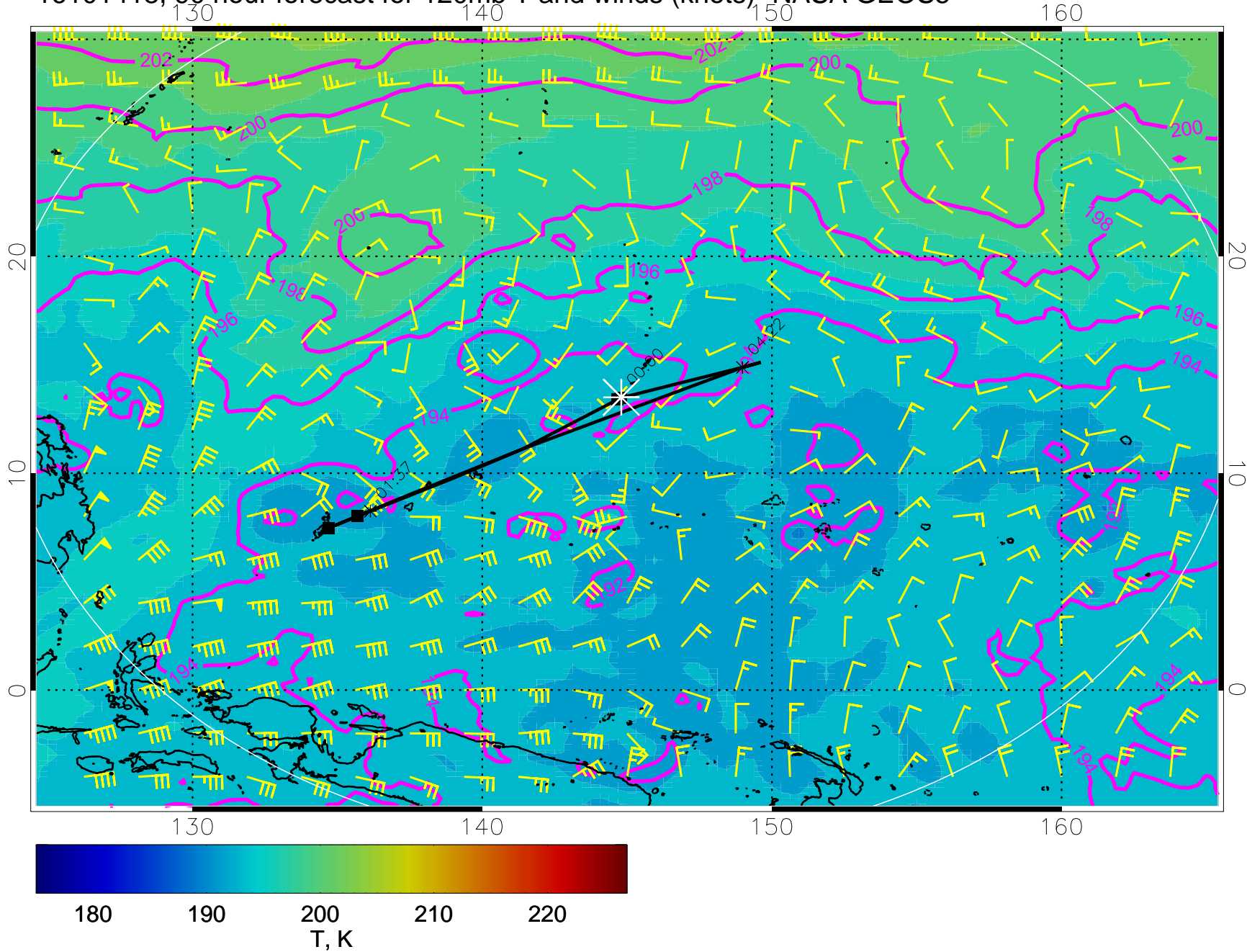
16101406, 78 hour forecast for 120mb T and winds (knots)- NASA GEOS5



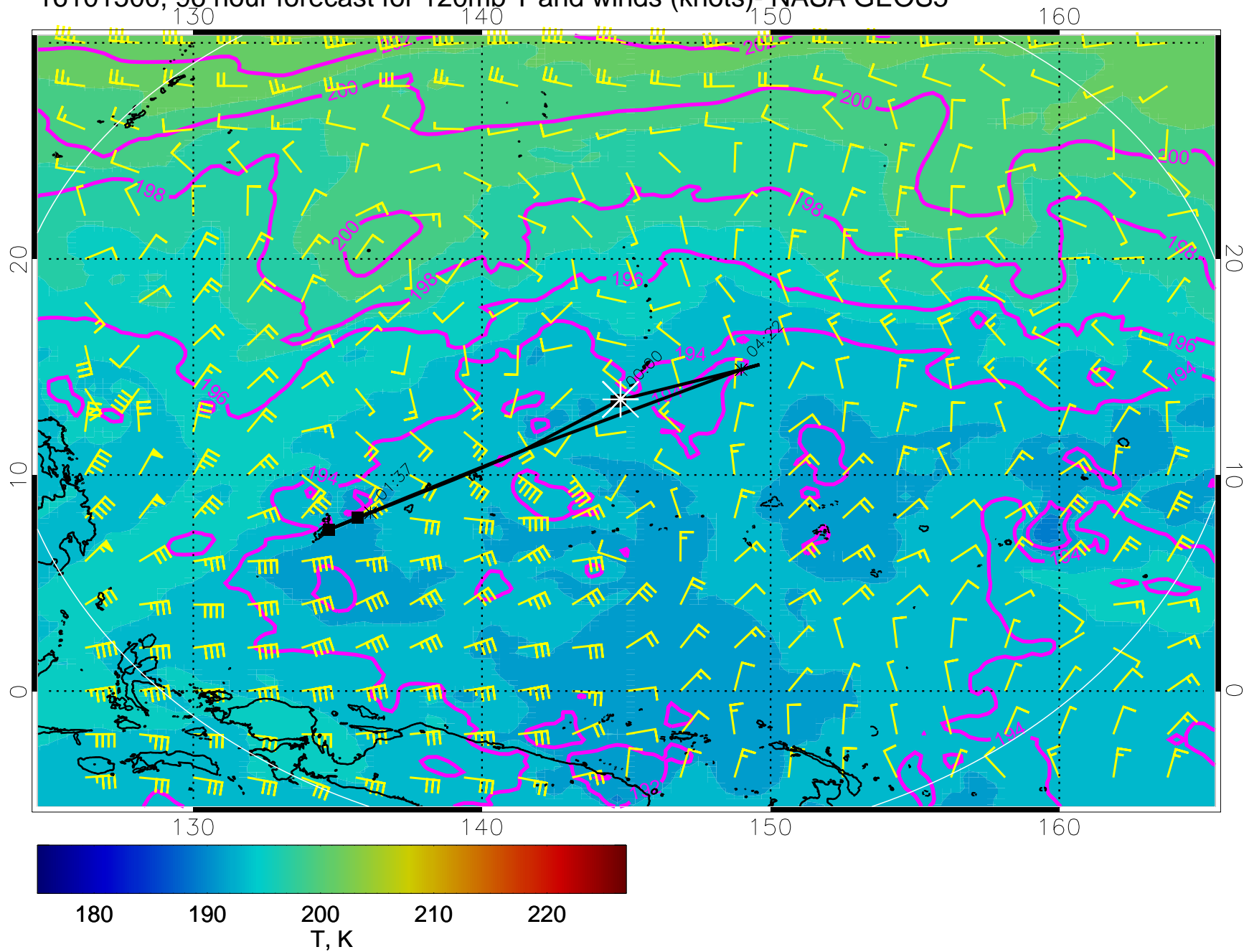
16101412, 84 hour forecast for 120mb T and winds (knots)- NASA GEOS5



16101418, 90 hour forecast for 120mb T and winds (knots)- NASA GEOS5

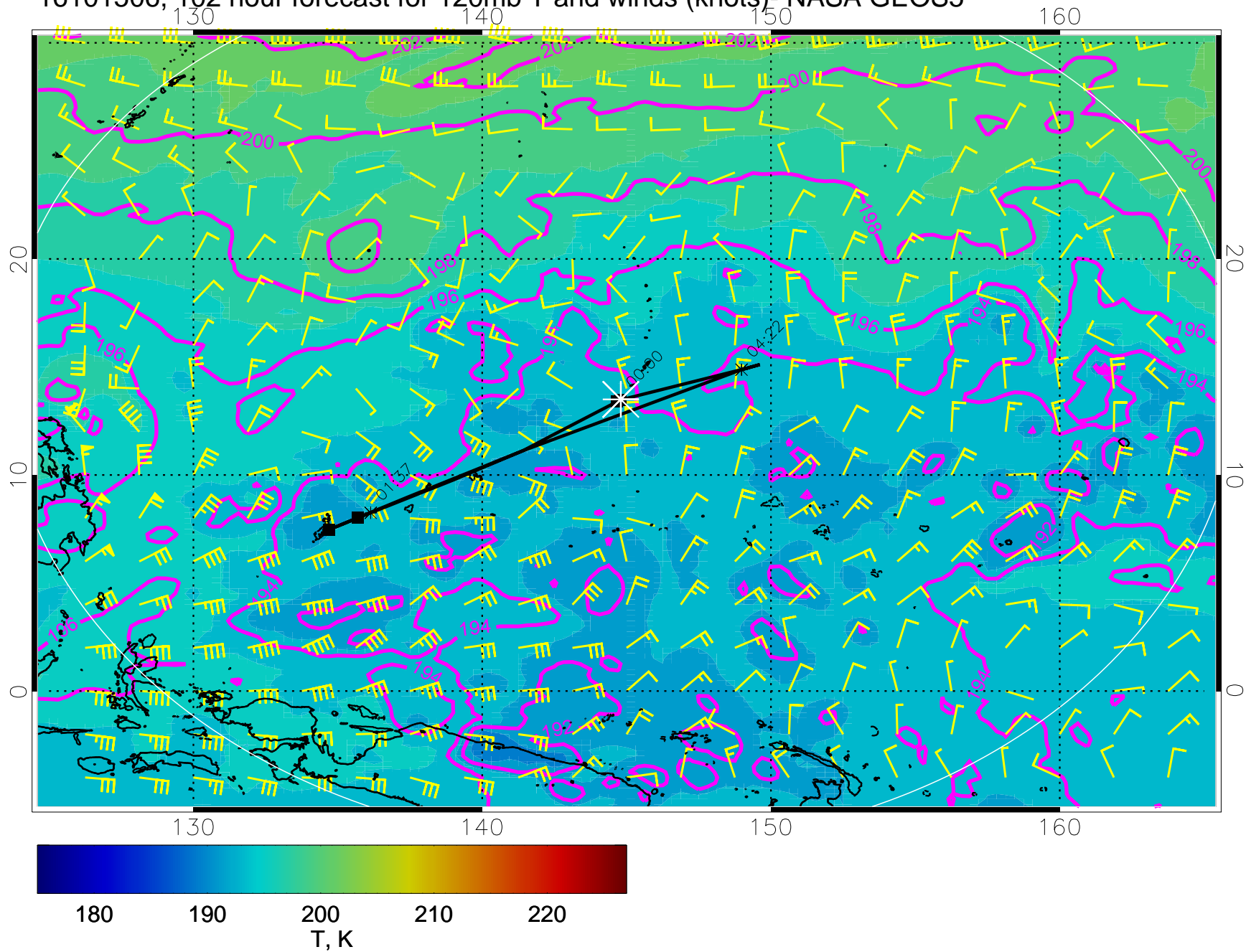


16101500, 96 hour forecast for 120mb T and winds (knots)- NASA GEOS5

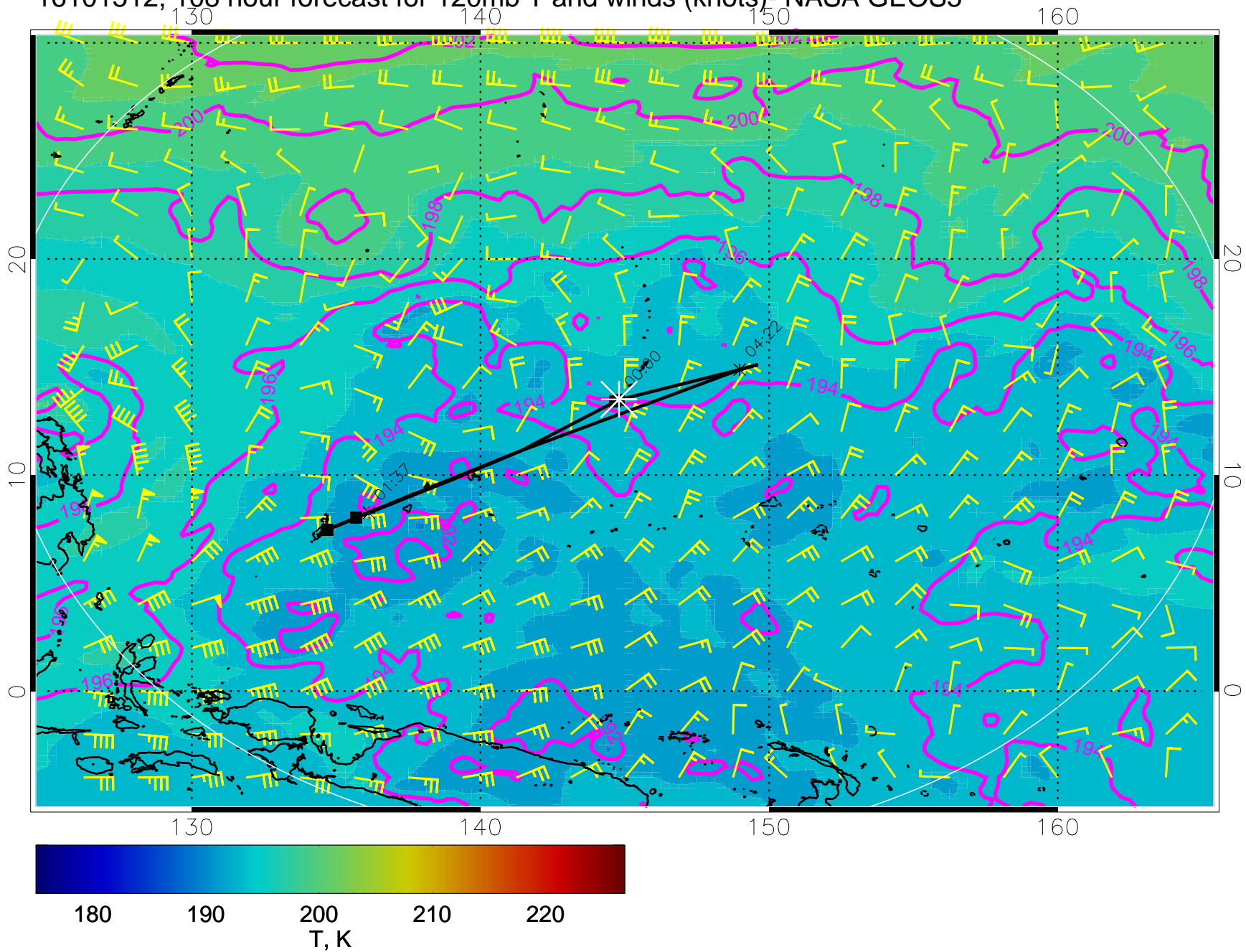




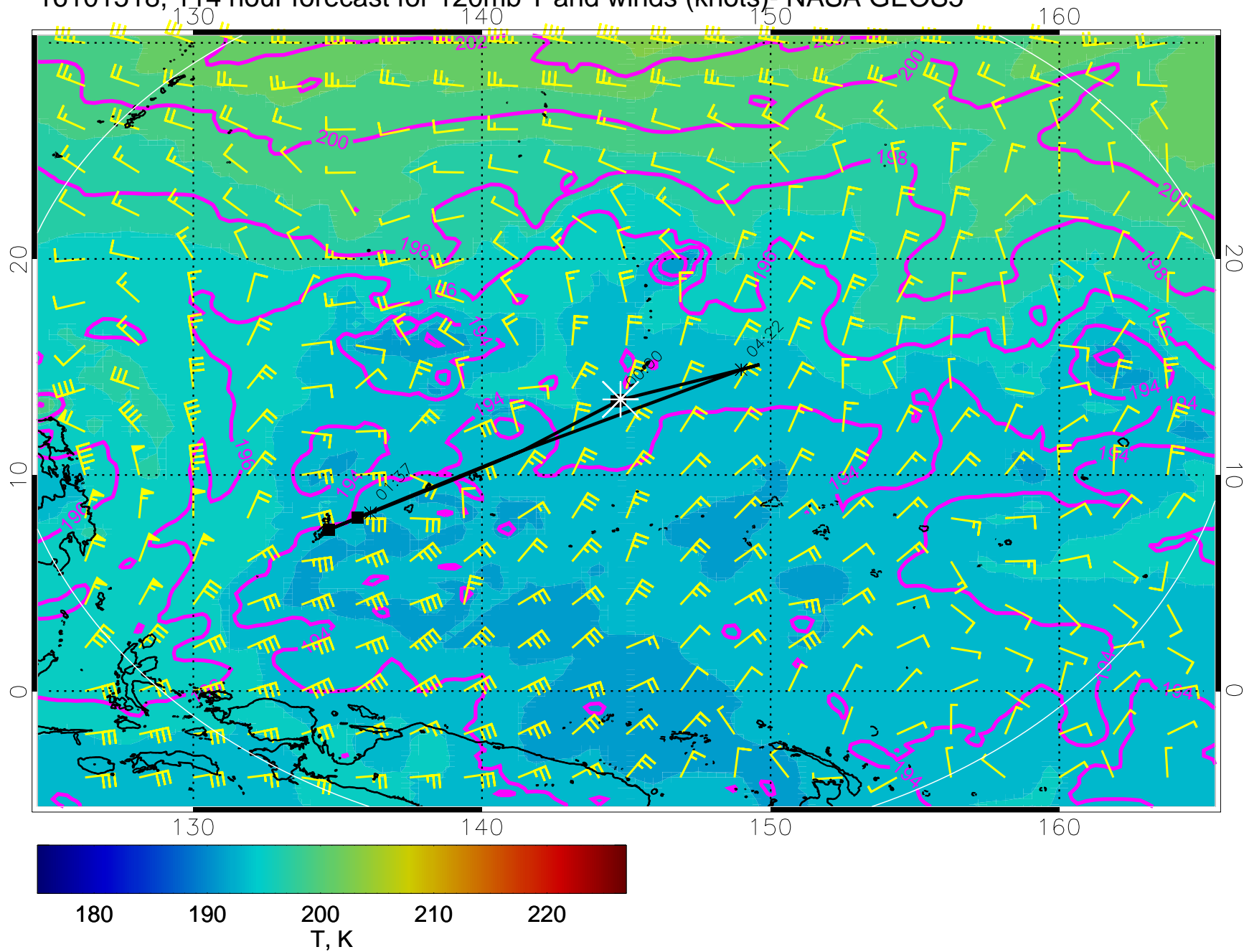
16101506, 102 hour forecast for 120mb T and winds (knots)- NASA GEOS5



16101512, 108 hour forecast for 120mb T and winds (knots)- NASA GEOS5



16101518, 114 hour forecast for 120mb T and winds (knots)- NASA GEOS5



16101600, 120 hour forecast for 120mb T and winds (knots)- NASA GEOS5

