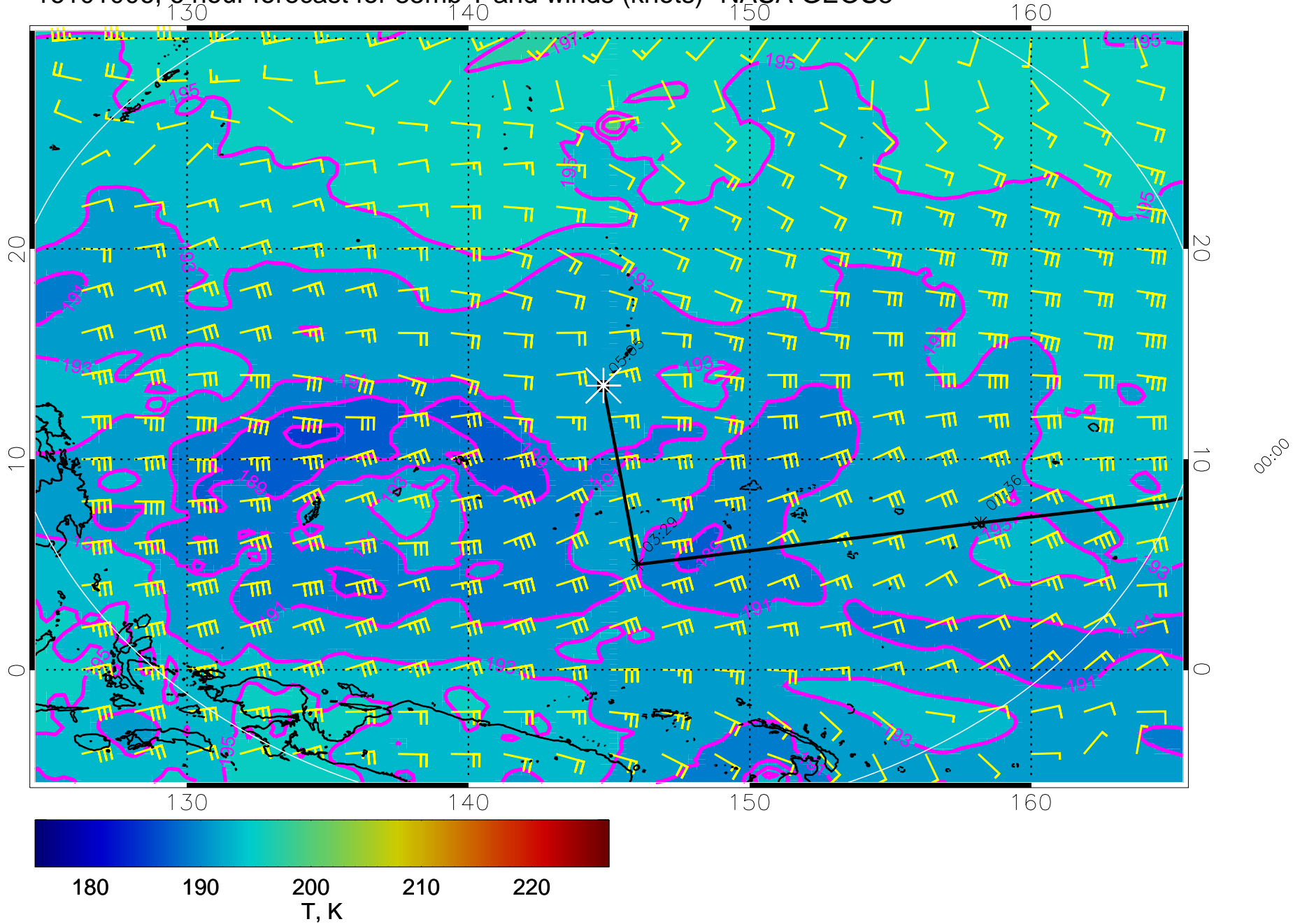
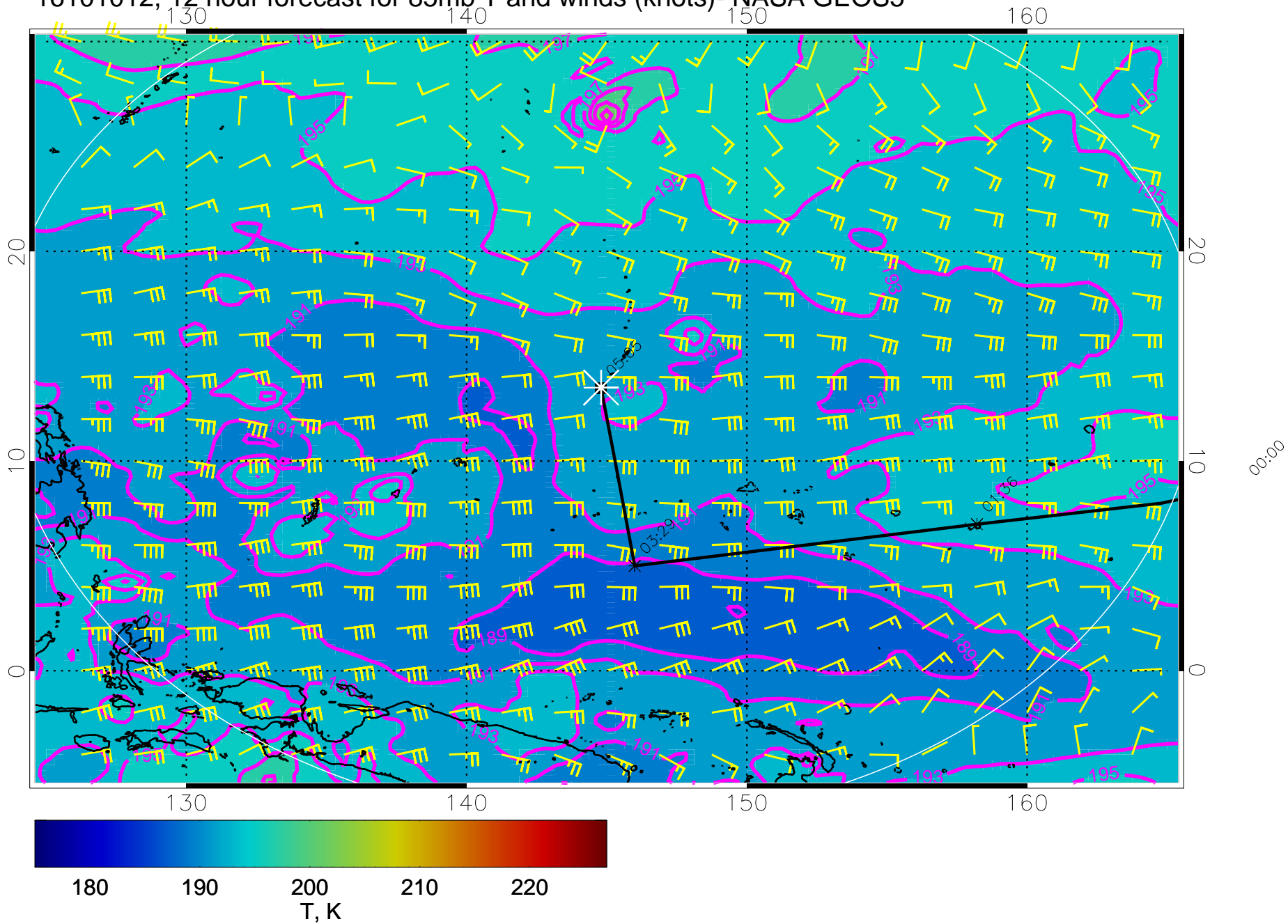


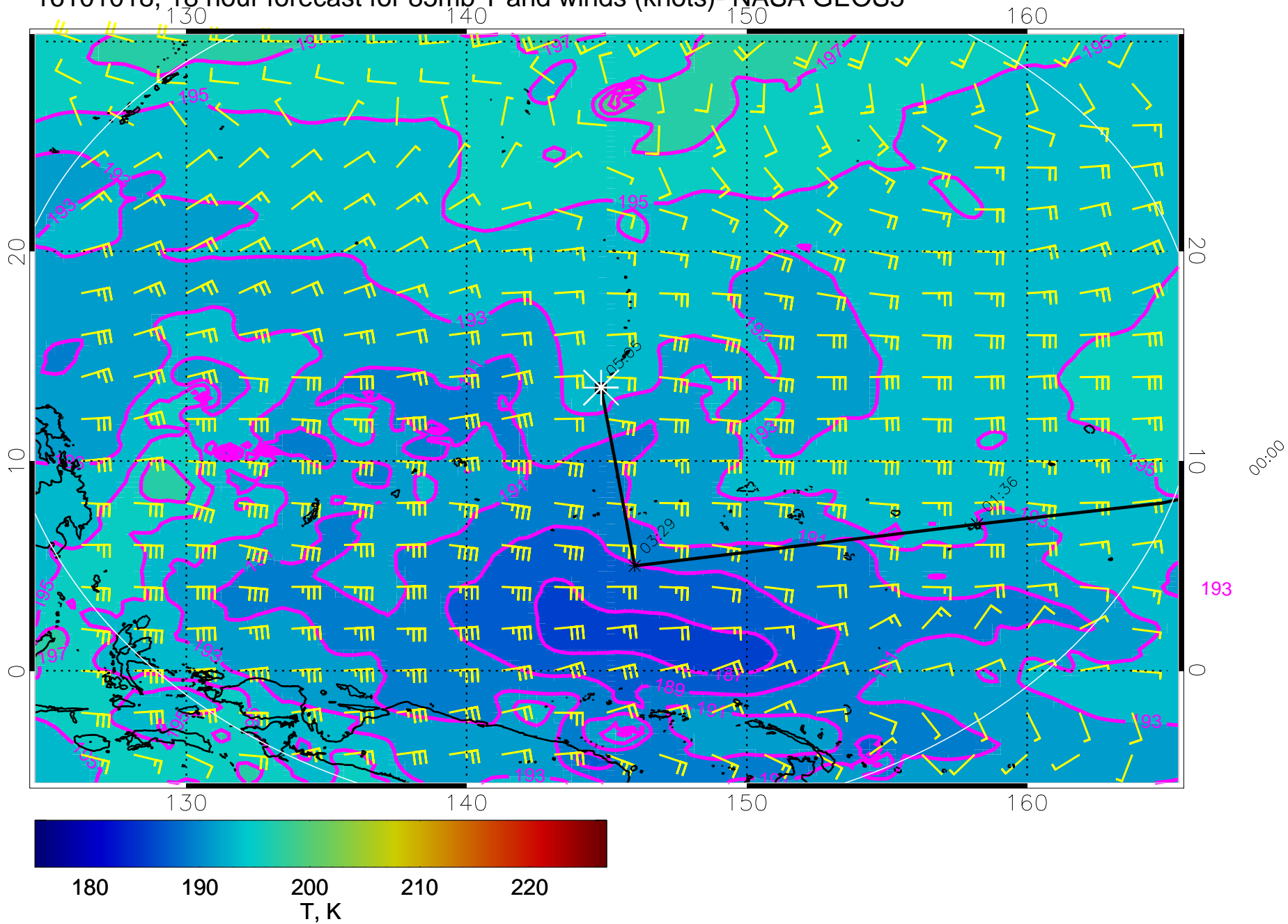
16101006, 6 hour forecast for 85mb T and winds (knots)- NASA GEOS5



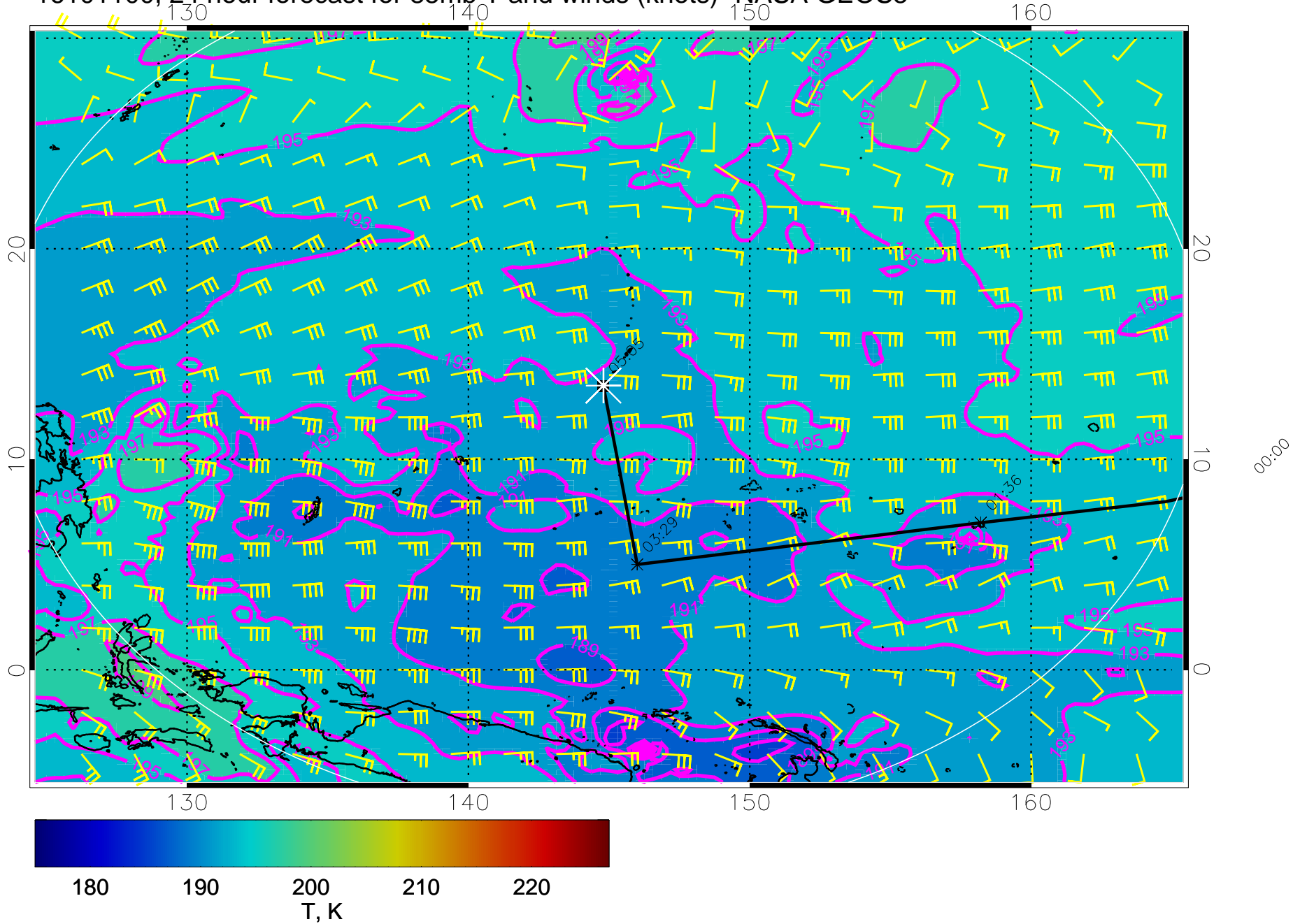
16101012, 12 hour forecast for 85mb T and winds (knots)- NASA GEOS5



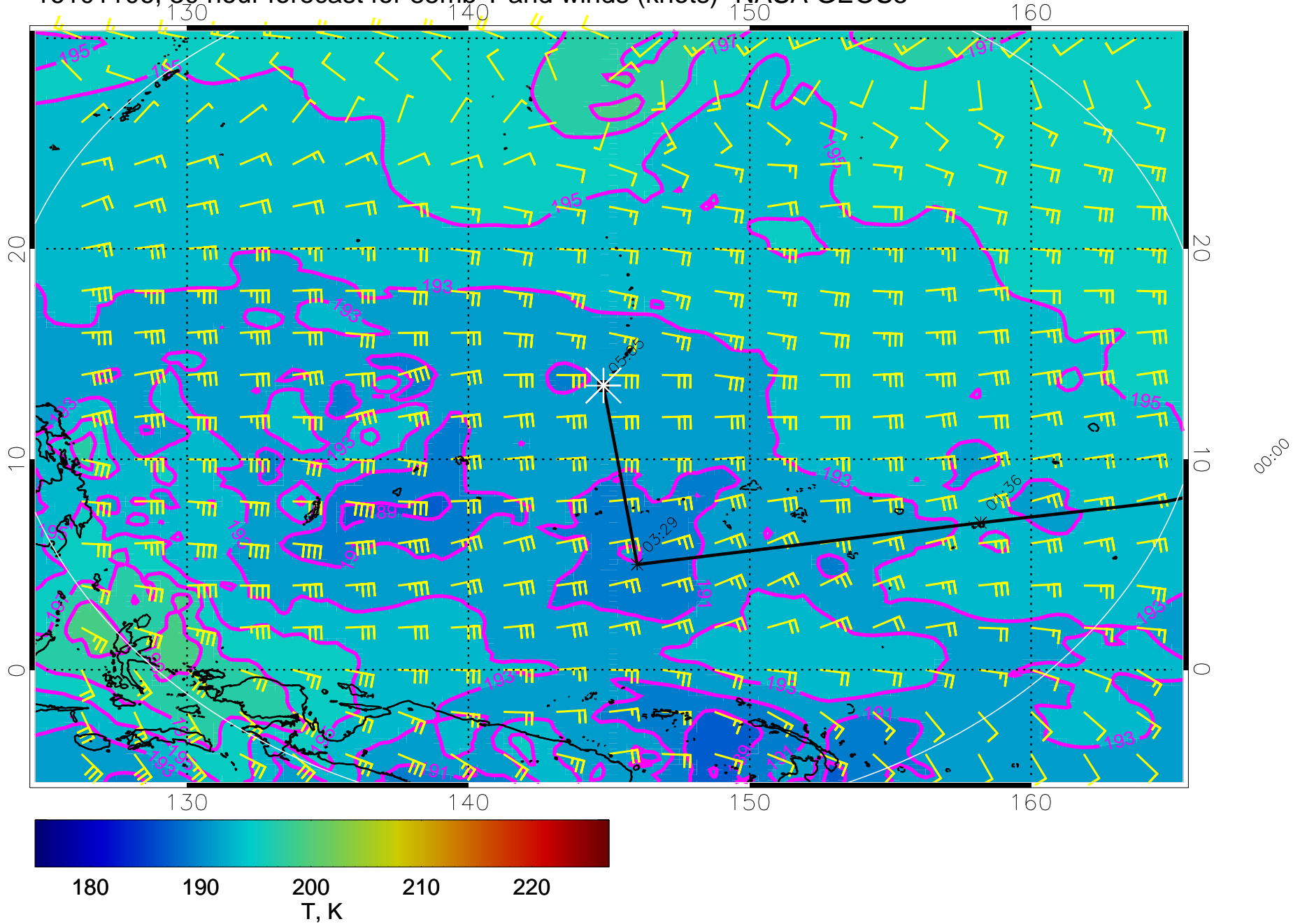
16101018, 18 hour forecast for 85mb T and winds (knots)- NASA GEOS5



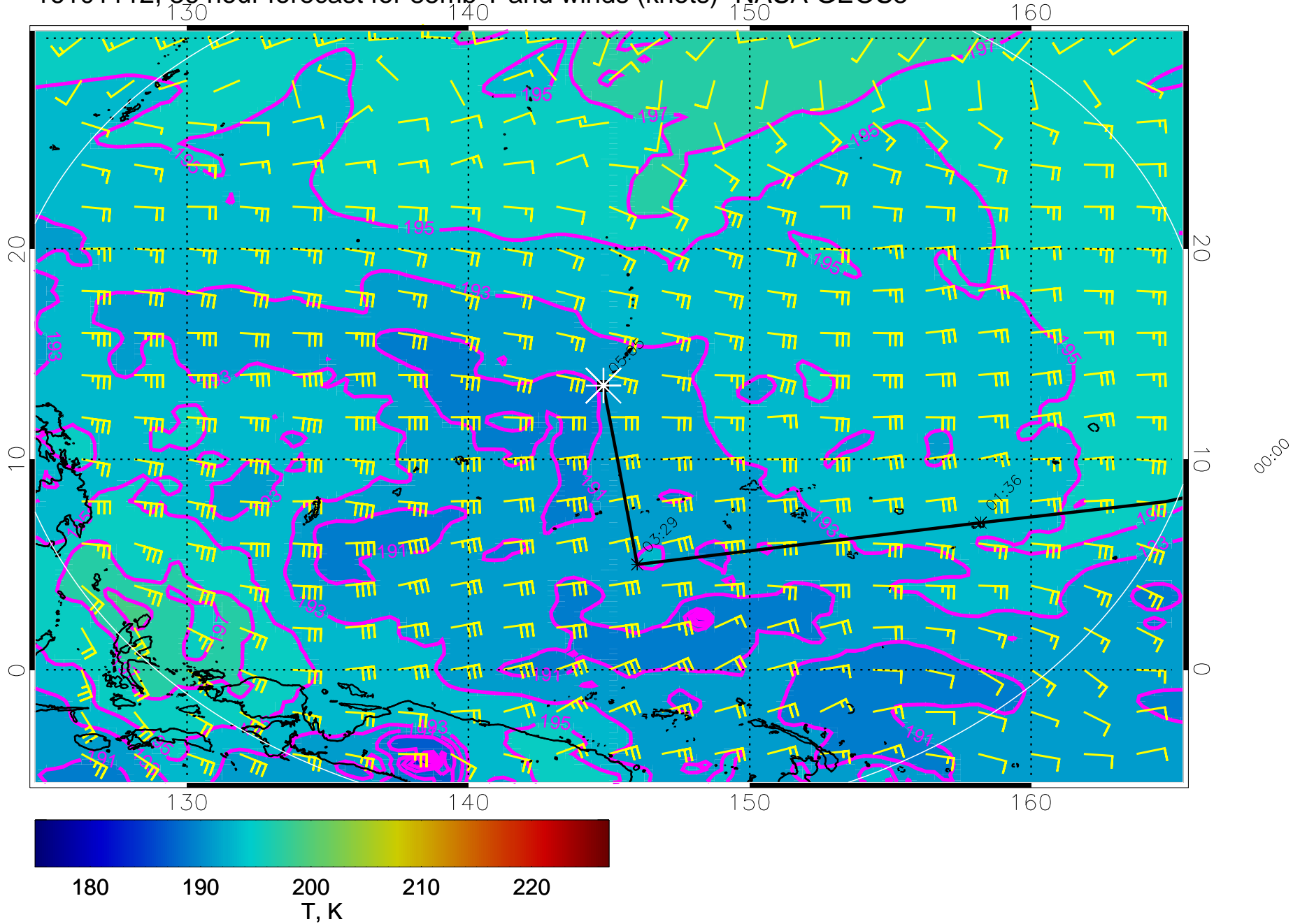
16101100, 24 hour forecast for 85mb T and winds (knots)- NASA GEOS5



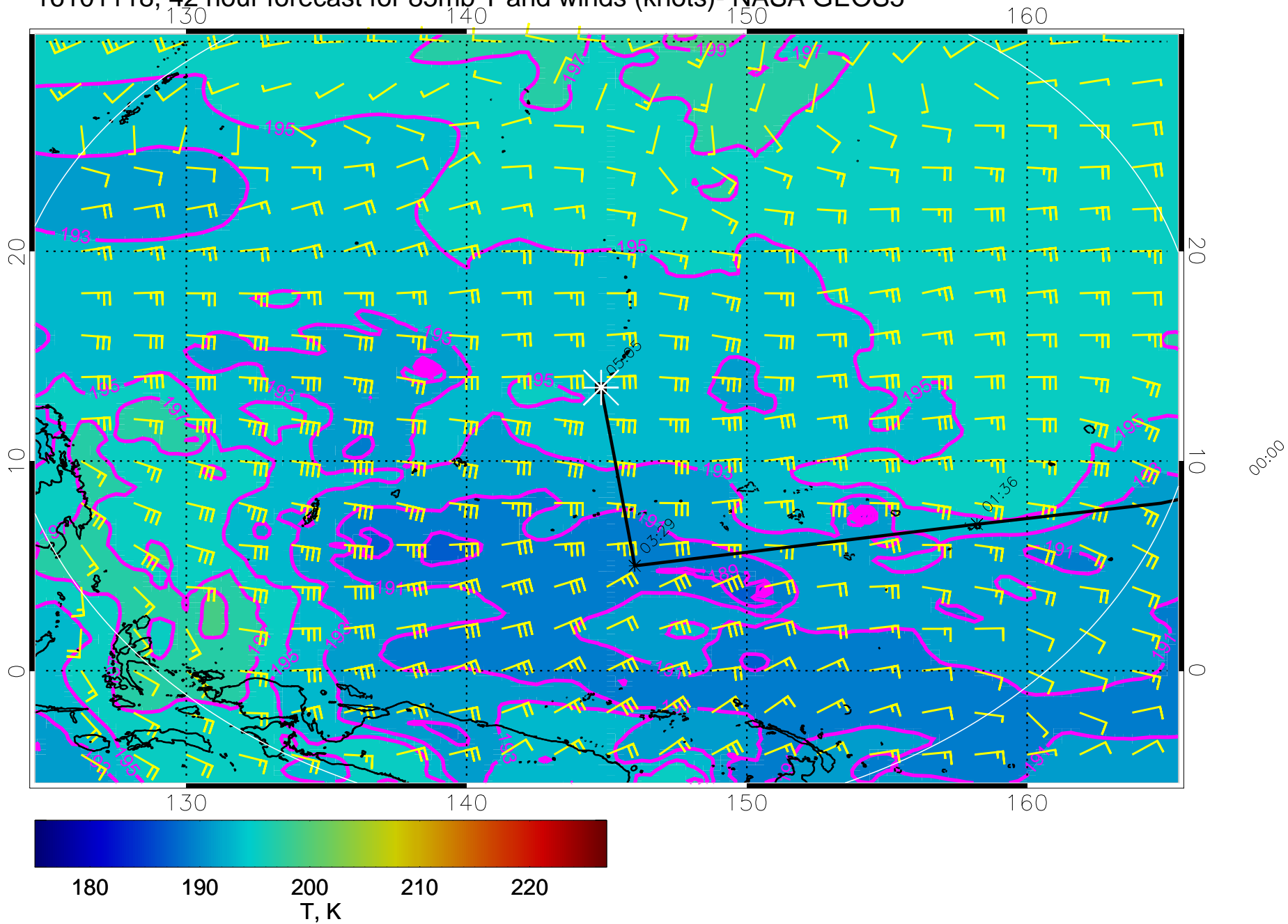
16101106, 30 hour forecast for 85mb T and winds (knots)- NASA GEOS5



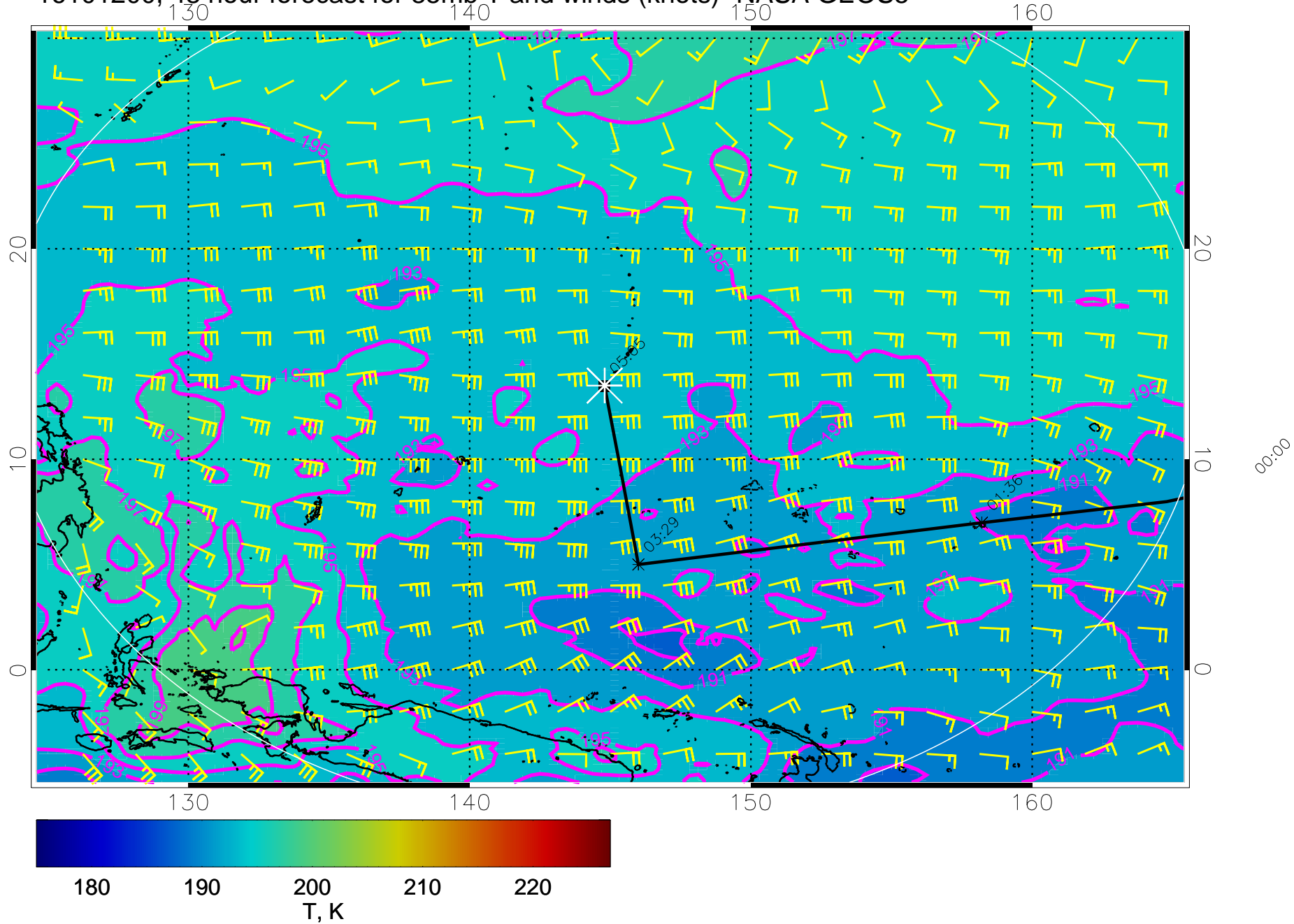
16101112, 36 hour forecast for 85mb T and winds (knots)- NASA GEOS5



16101118, 42 hour forecast for 85mb T and winds (knots)- NASA GEOS5

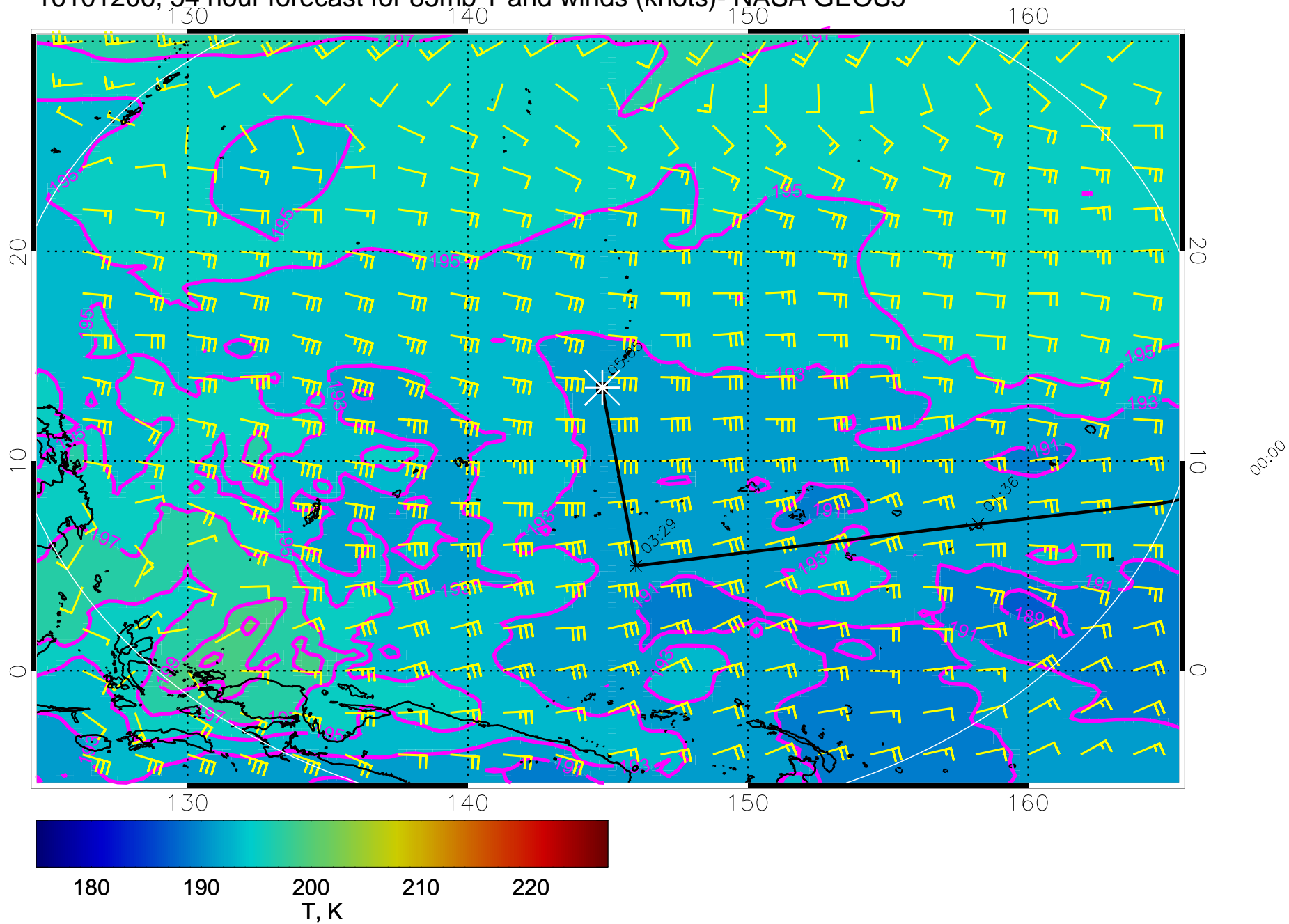


16101200, 48 hour forecast for 85mb T and winds (knots)- NASA GEOS5

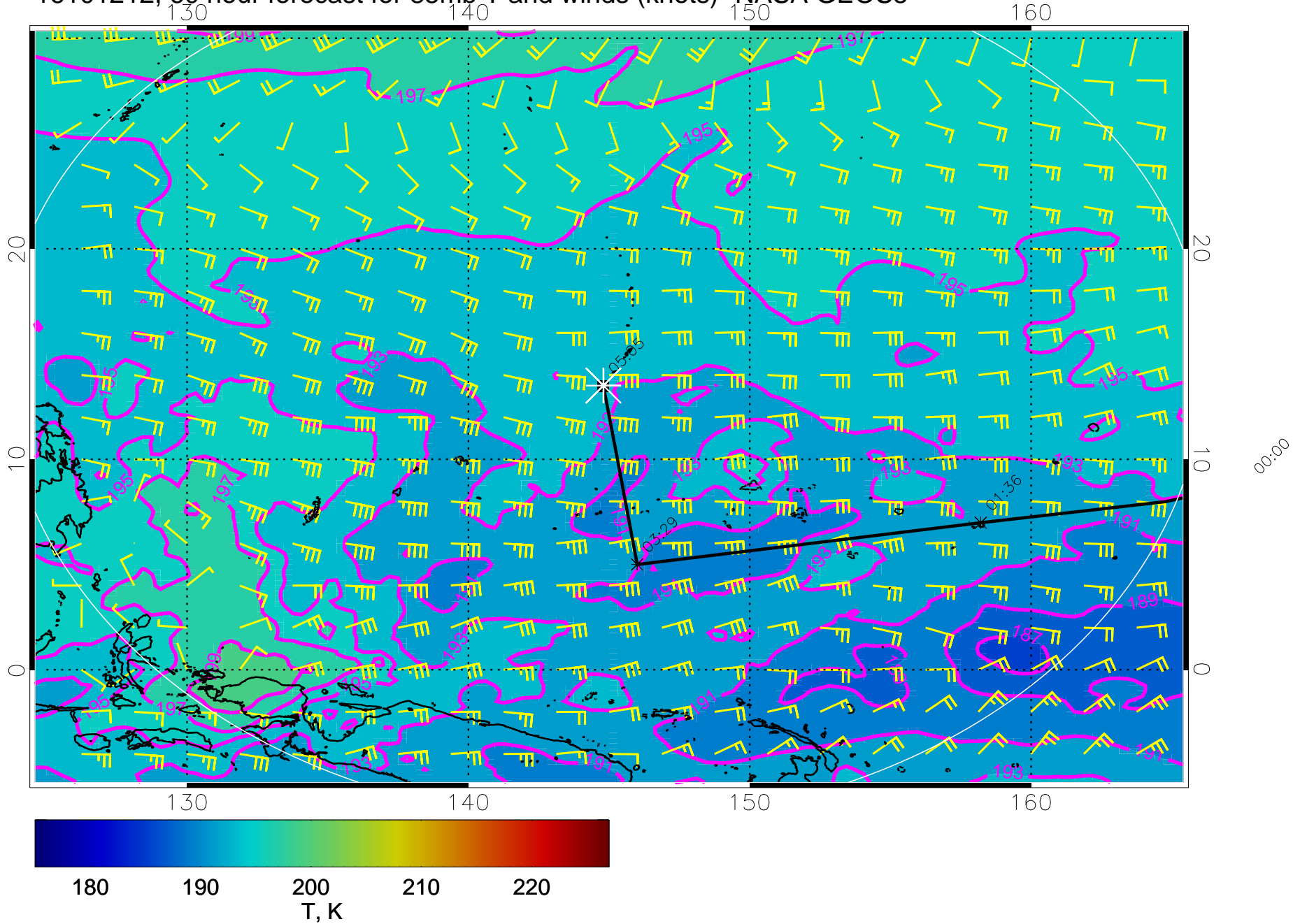




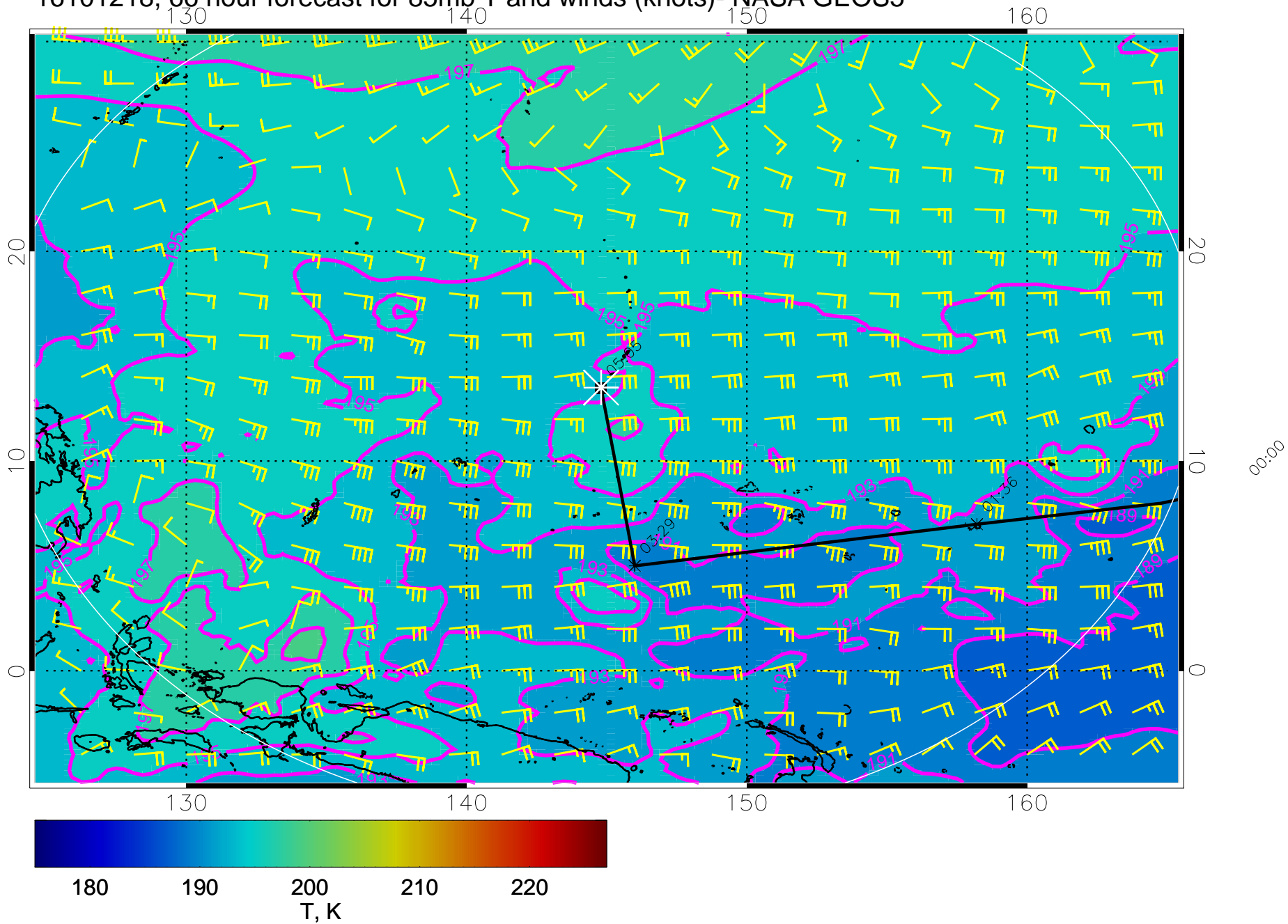
16101206, 54 hour forecast for 85mb T and winds (knots)- NASA GEOS5



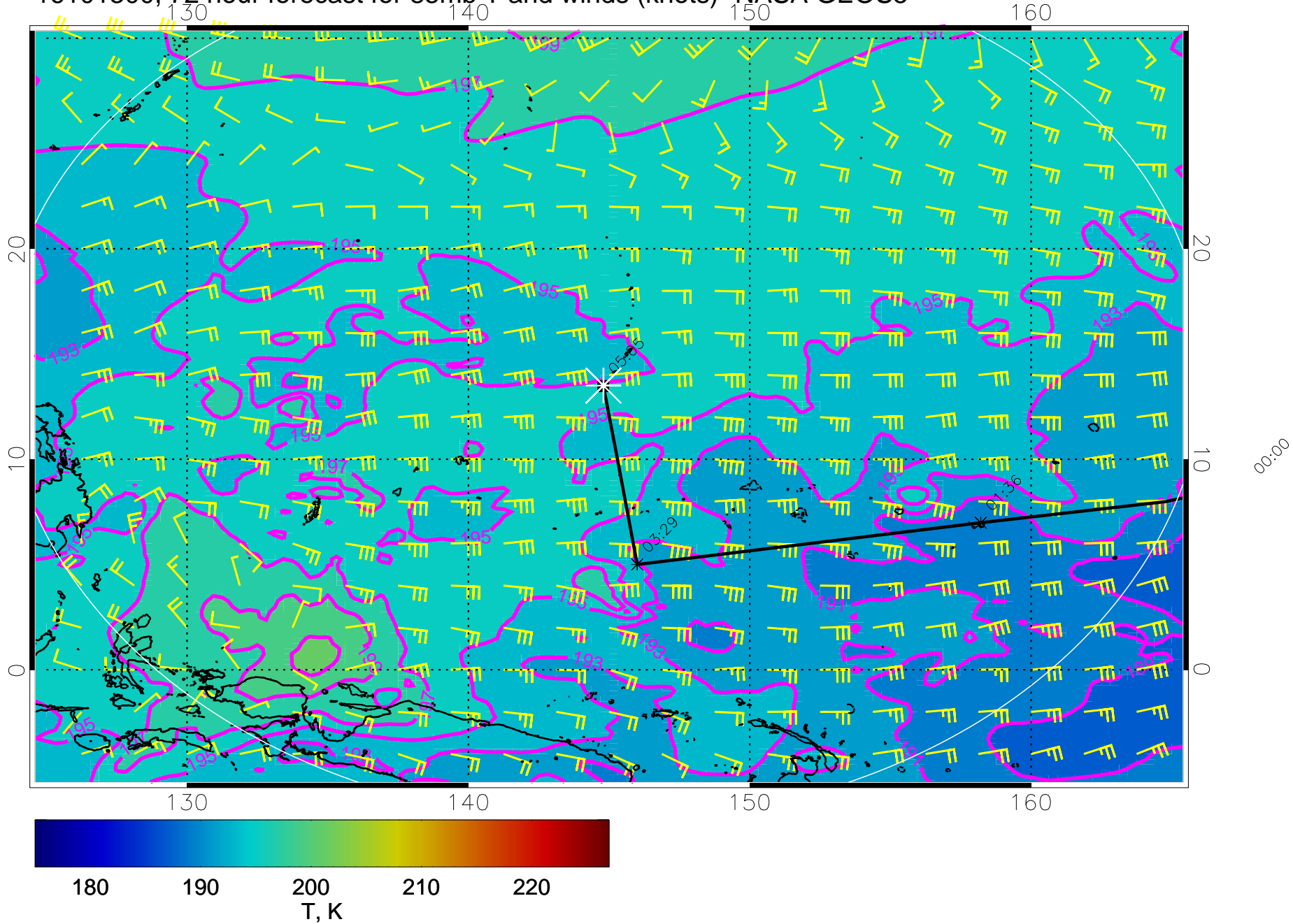
16101212, 60 hour forecast for 85mb T and winds (knots)- NASA GEOS5



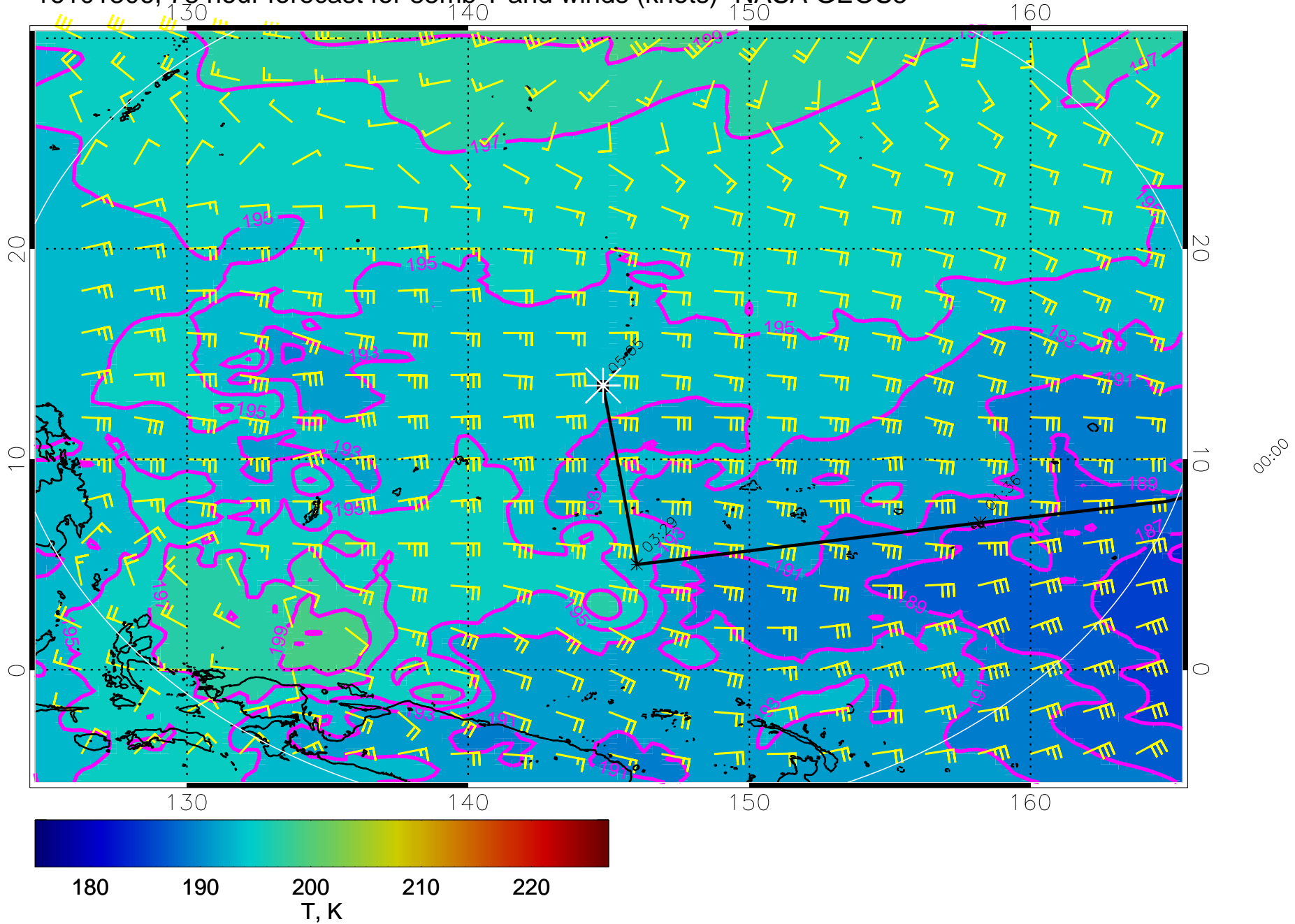
16101218, 66 hour forecast for 85mb T and winds (knots)- NASA GEOS5



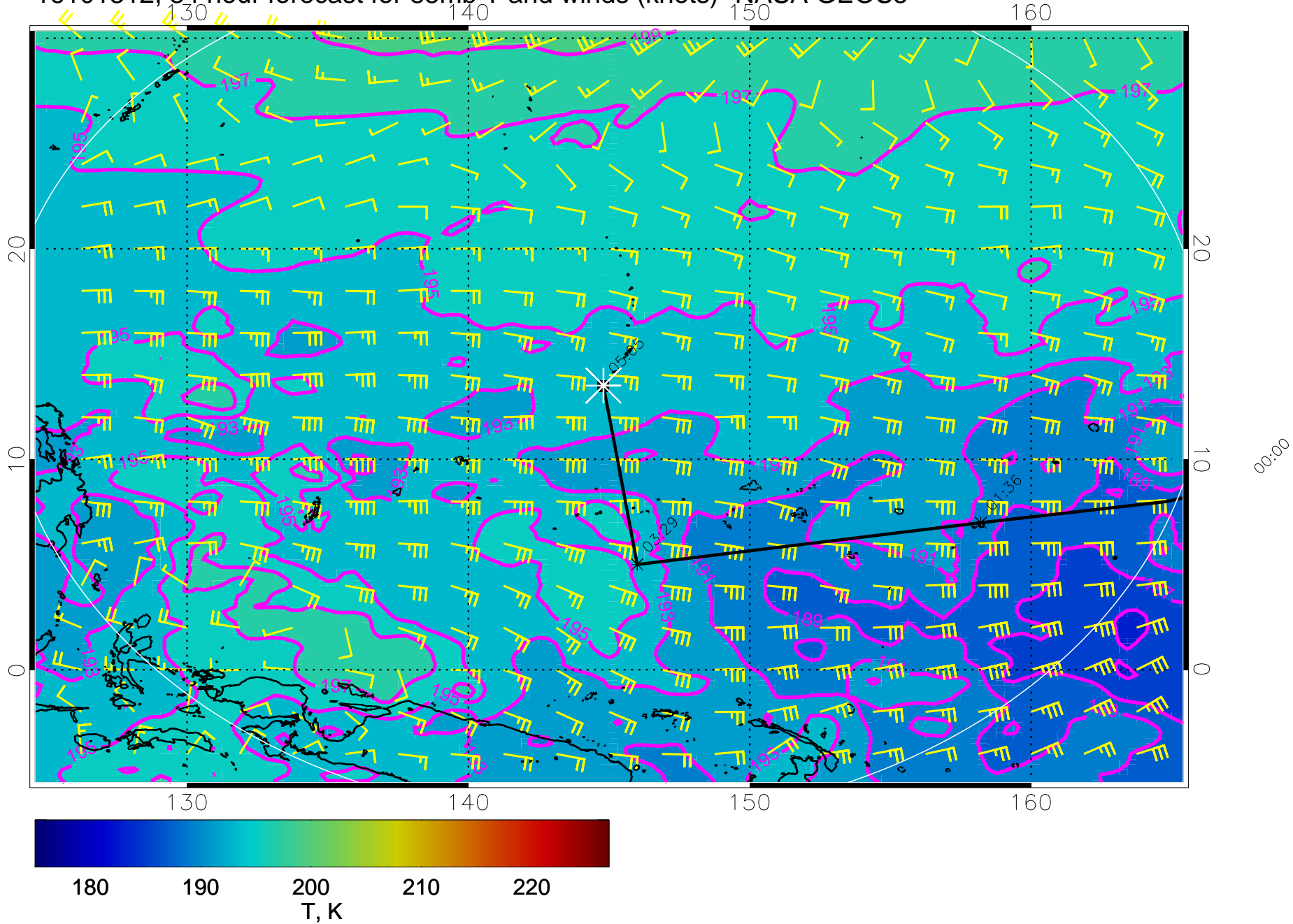
16101300, 72 hour forecast for 85mb T and winds (knots)- NASA GEOS5



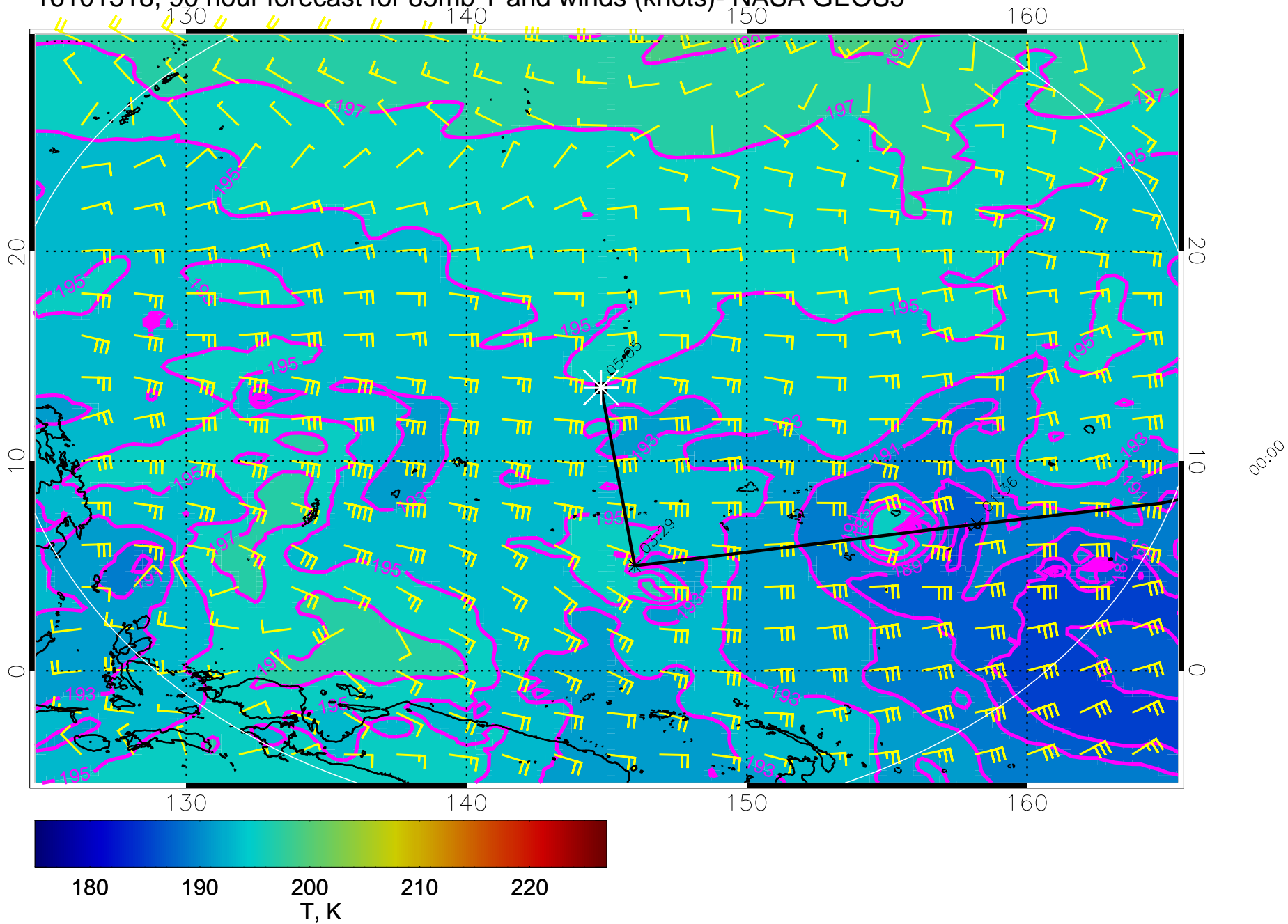
16101306, 78 hour forecast for 85mb T and winds (knots)- NASA GEOS5



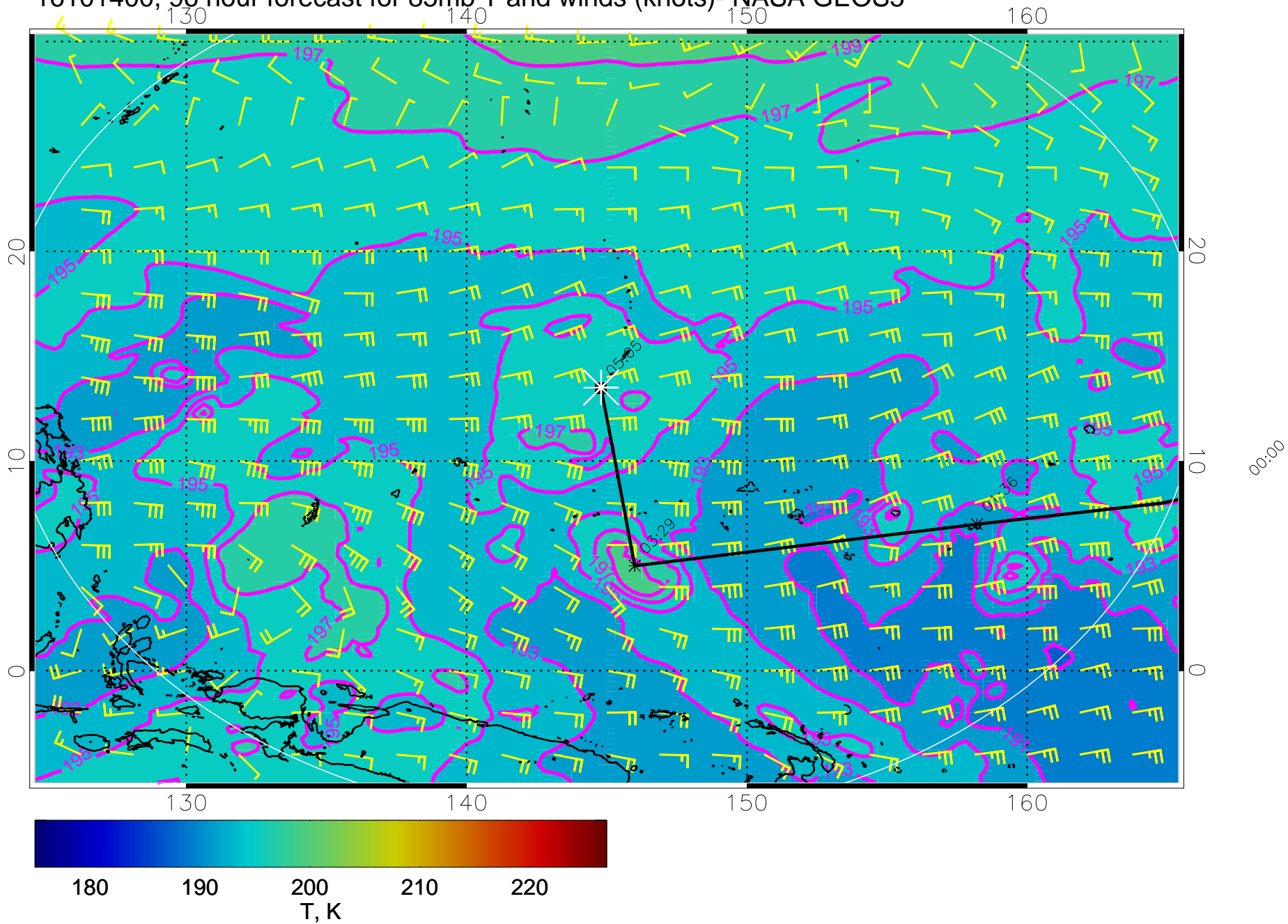
16101312, 84 hour forecast for 85mb T and winds (knots)- NASA GEOS5



16101318, 90 hour forecast for 85mb T and winds (knots)- NASA GEOS5

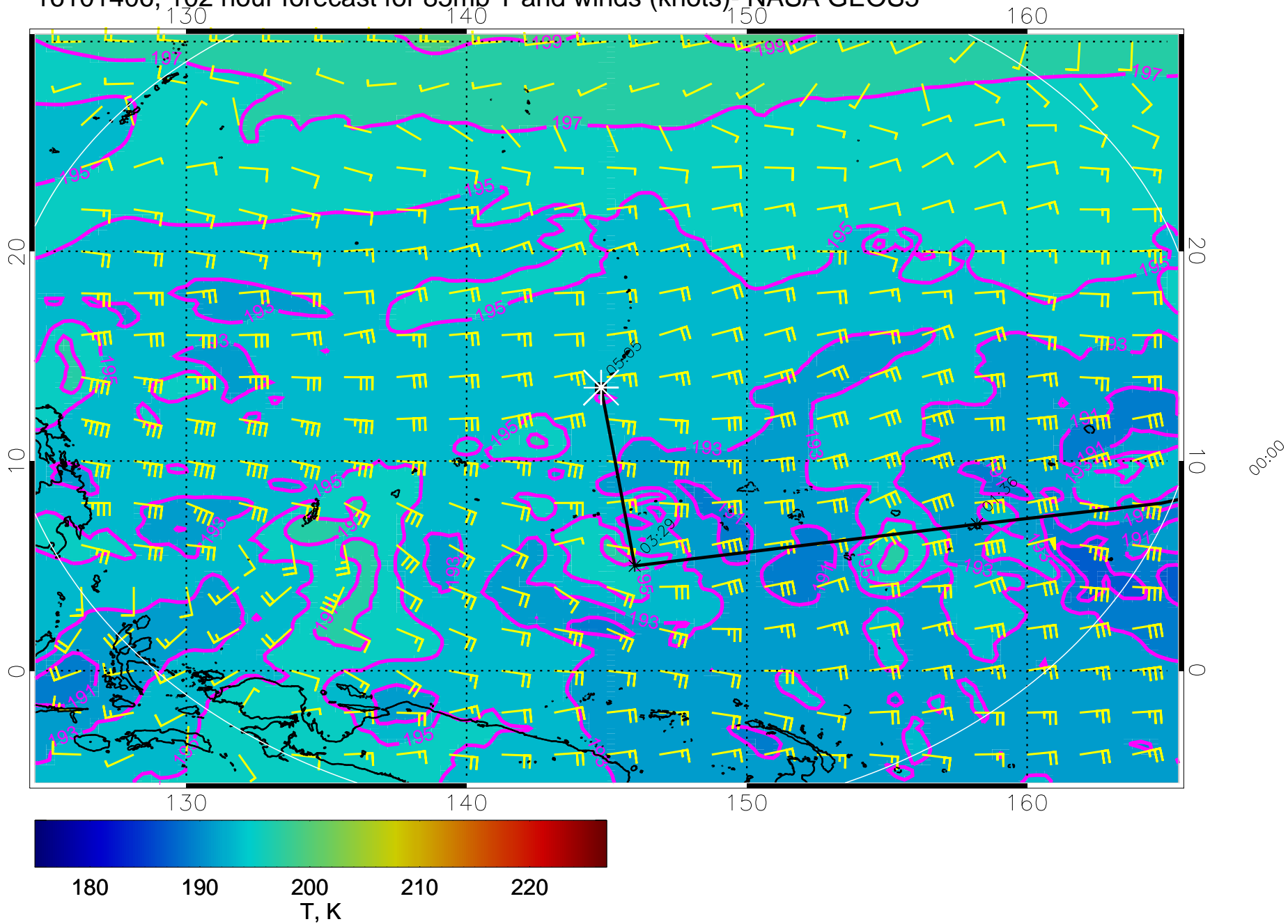


16101400, 96 hour forecast for 85mb T and winds (knots)- NASA GEOS5

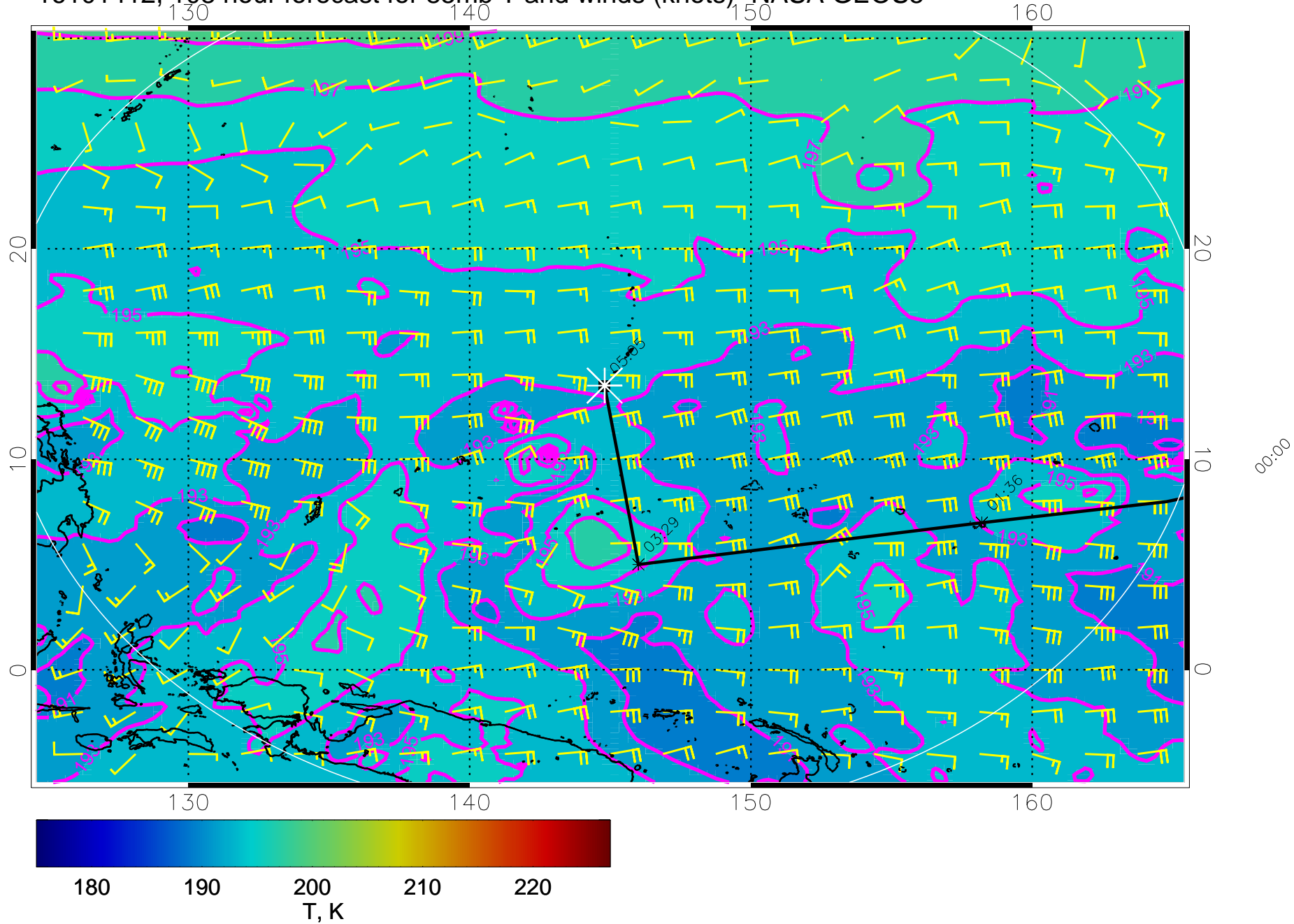




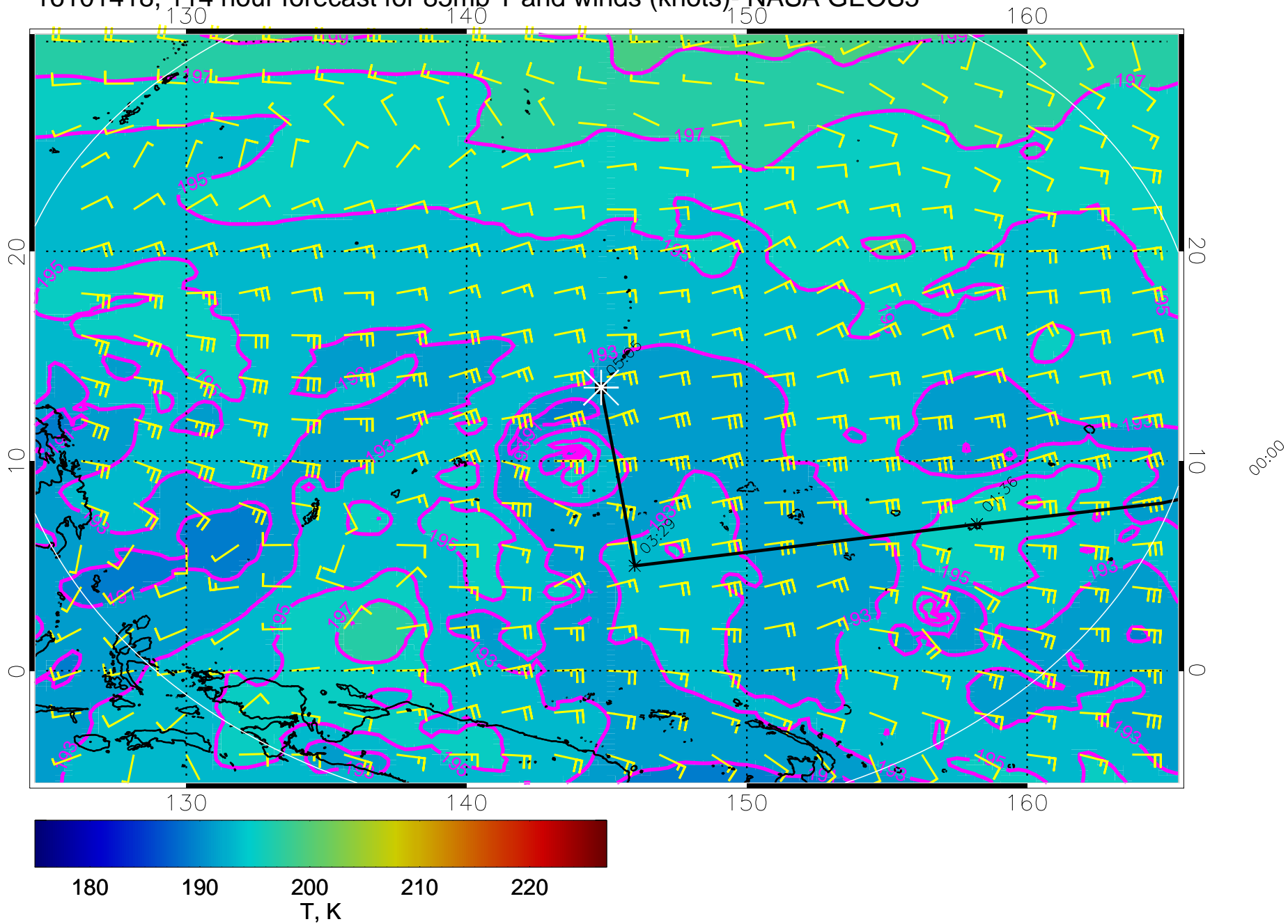
16101406, 102 hour forecast for 85mb T and winds (knots)- NASA GEOS5



16101412, 108 hour forecast for 85mb T and winds (knots)- NASA GEOS5



16101418, 114 hour forecast for 85mb T and winds (knots)- NASA GEOS5



16101500, 120 hour forecast for 85mb T and winds (knots)- NASA GEOS5

