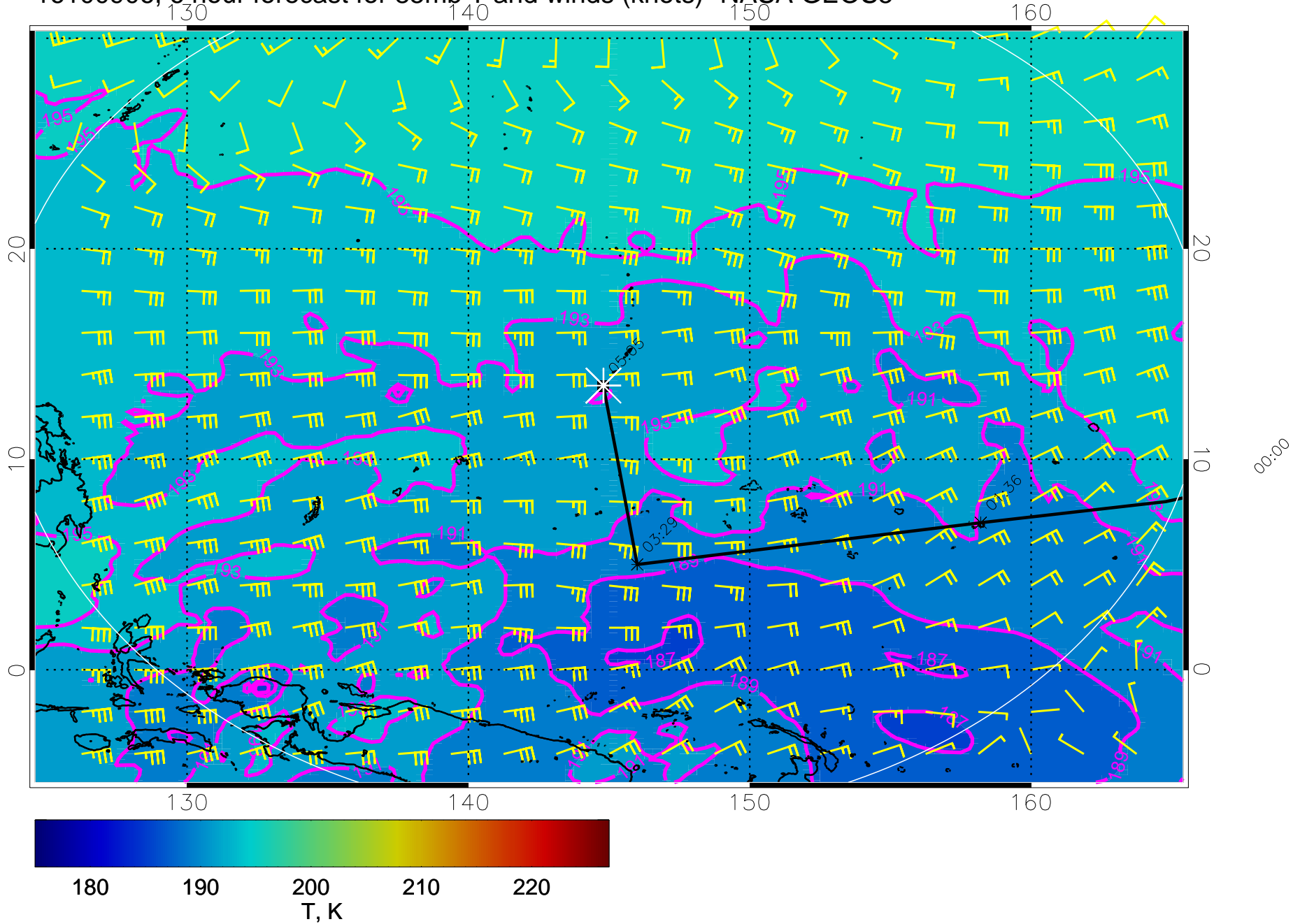
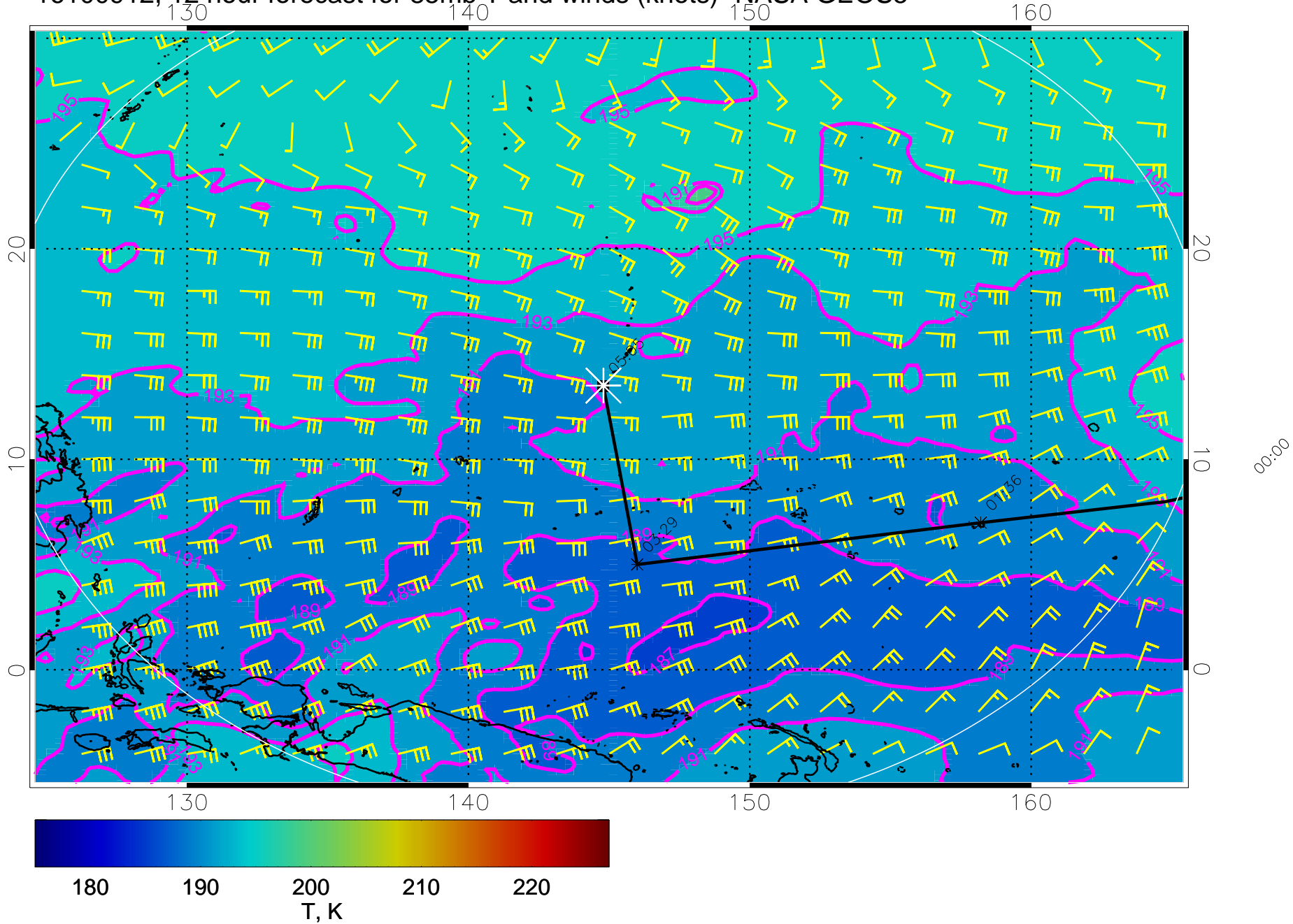


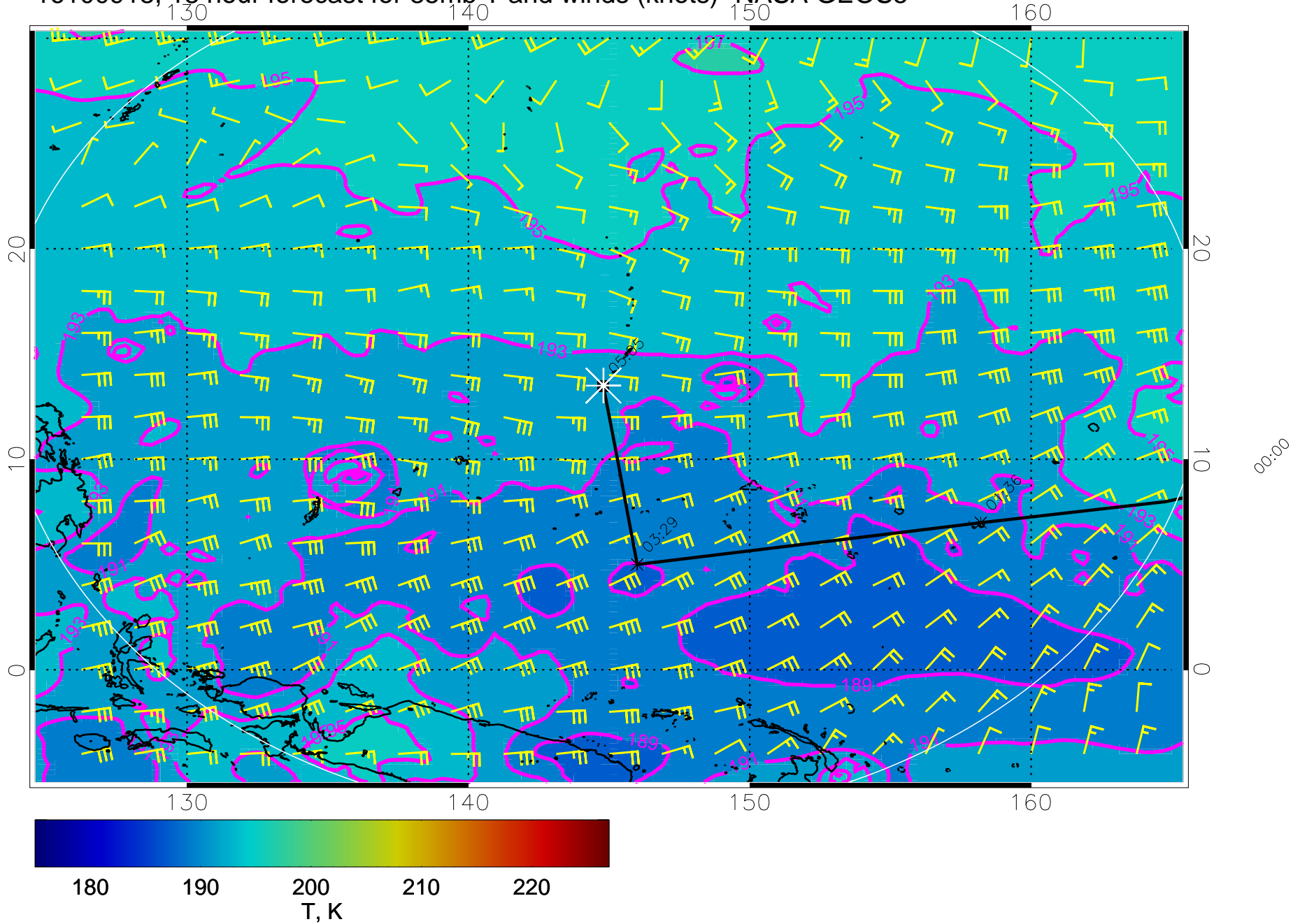
16100906, 6 hour forecast for 85mb T and winds (knots)- NASA GEOS5



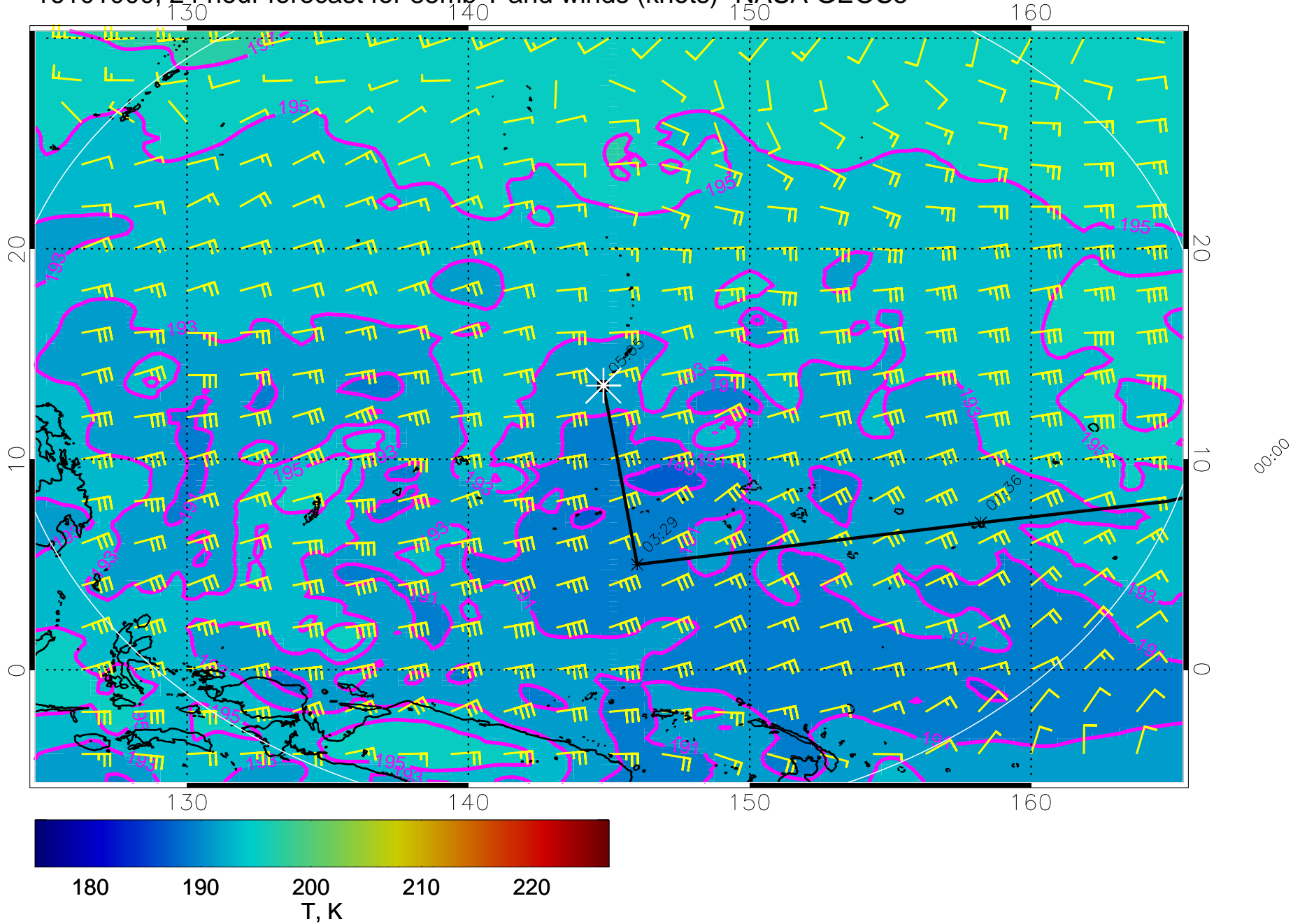
16100912, 12 hour forecast for 85mb T and winds (knots)- NASA GEOS5



16100918, 18 hour forecast for 85mb T and winds (knots)- NASA GEOS5

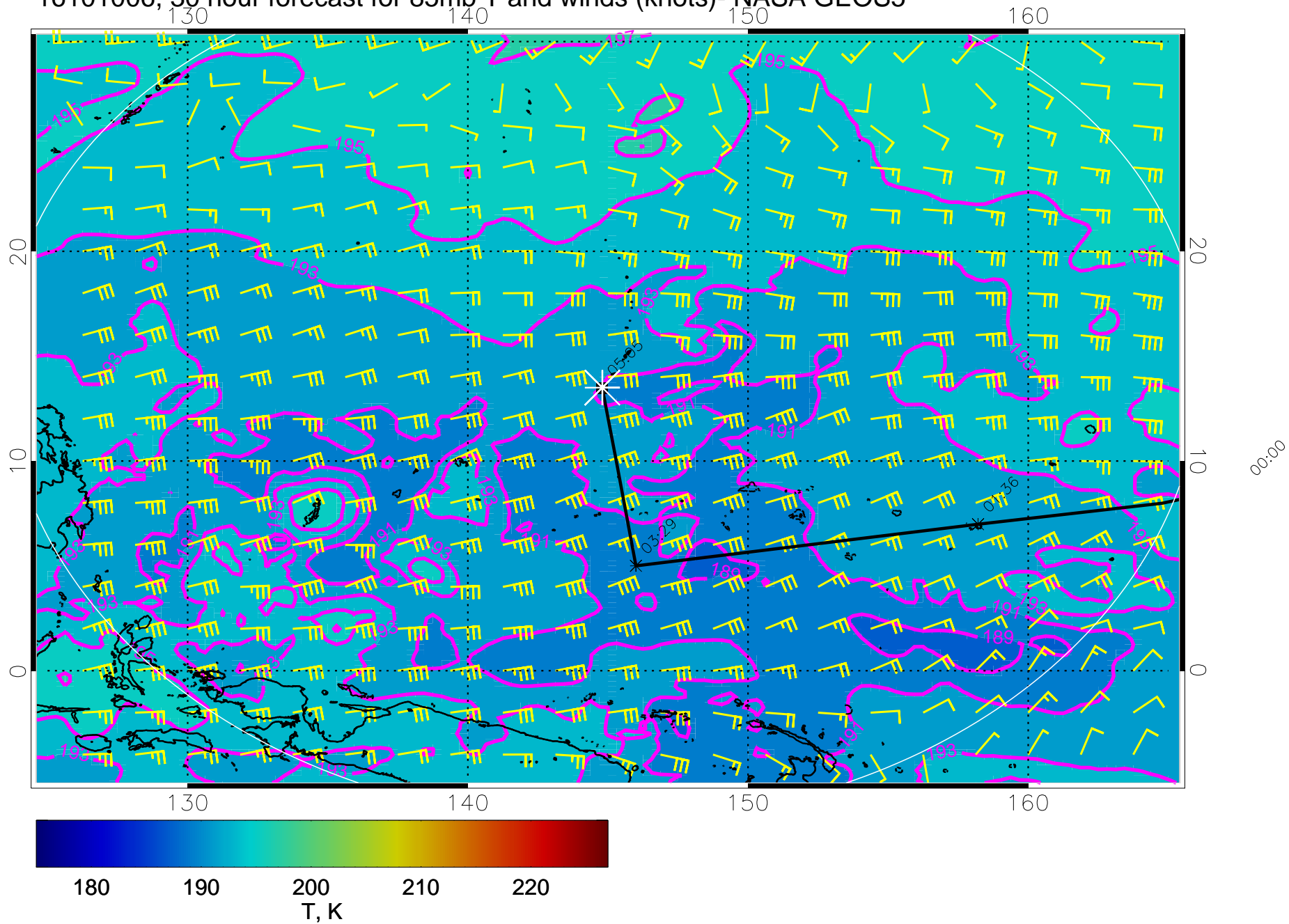


16101000, 24 hour forecast for 85mb T and winds (knots)- NASA GEOS5

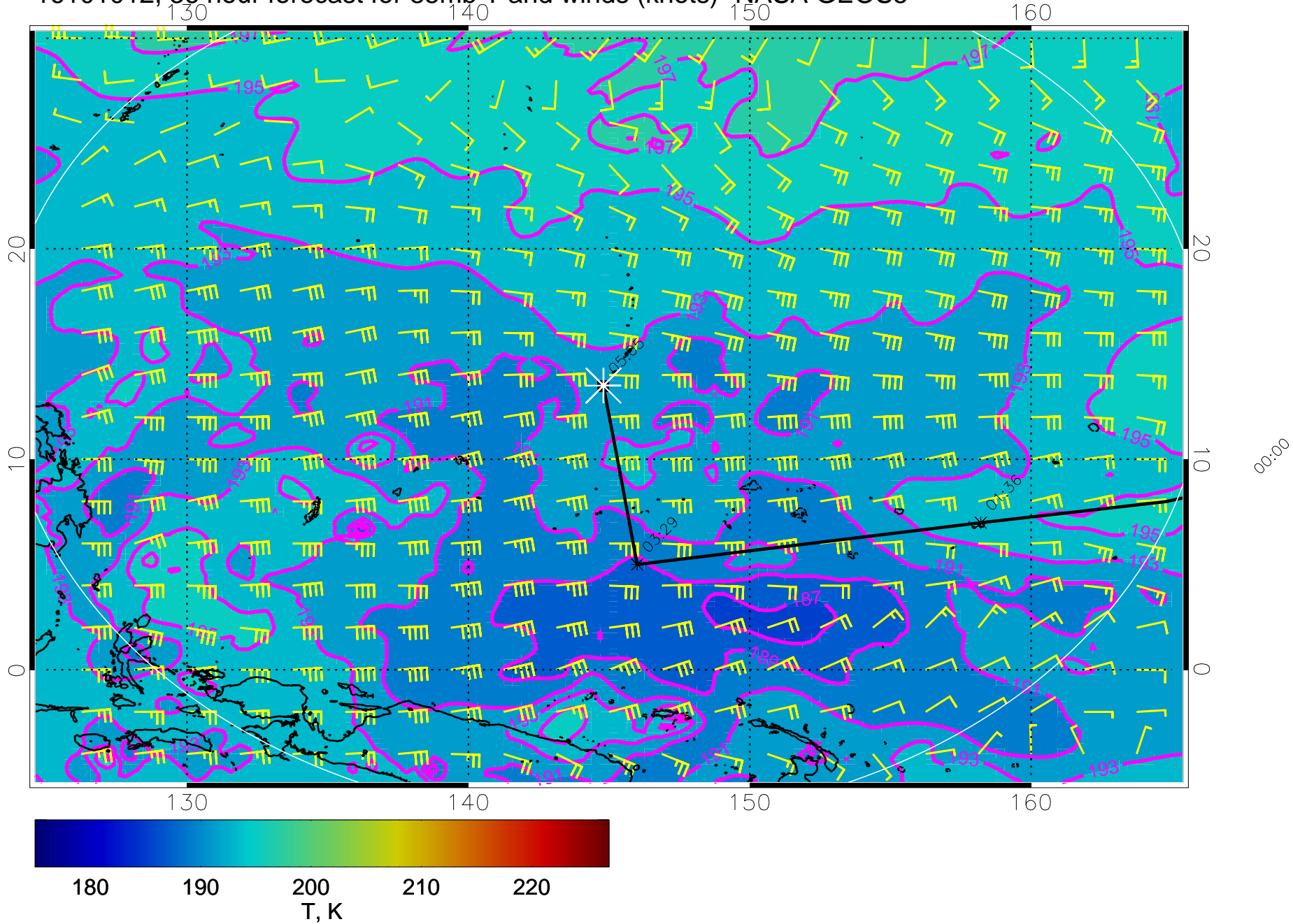




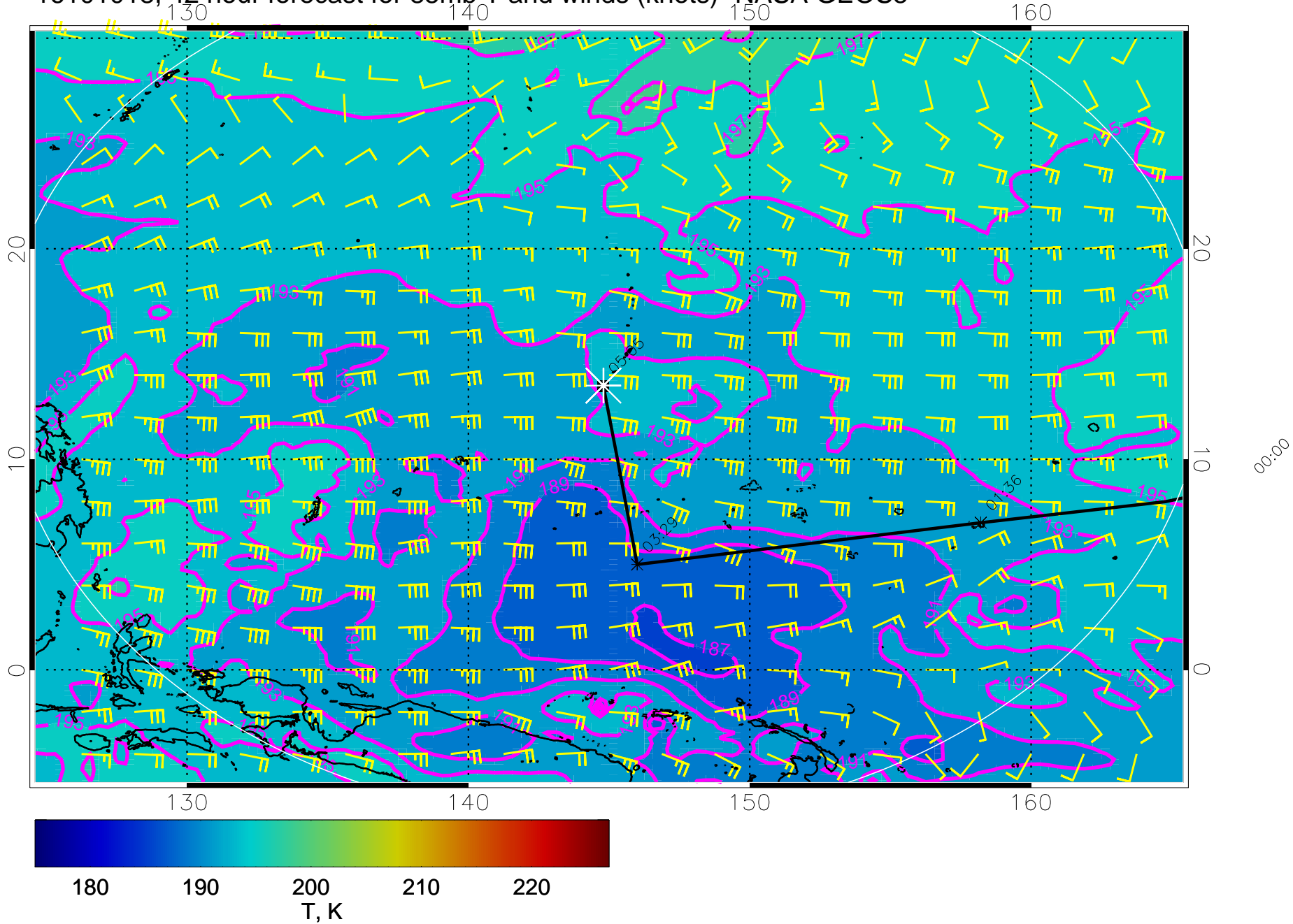
16101006, 30 hour forecast for 85mb T and winds (knots)- NASA GEOS5



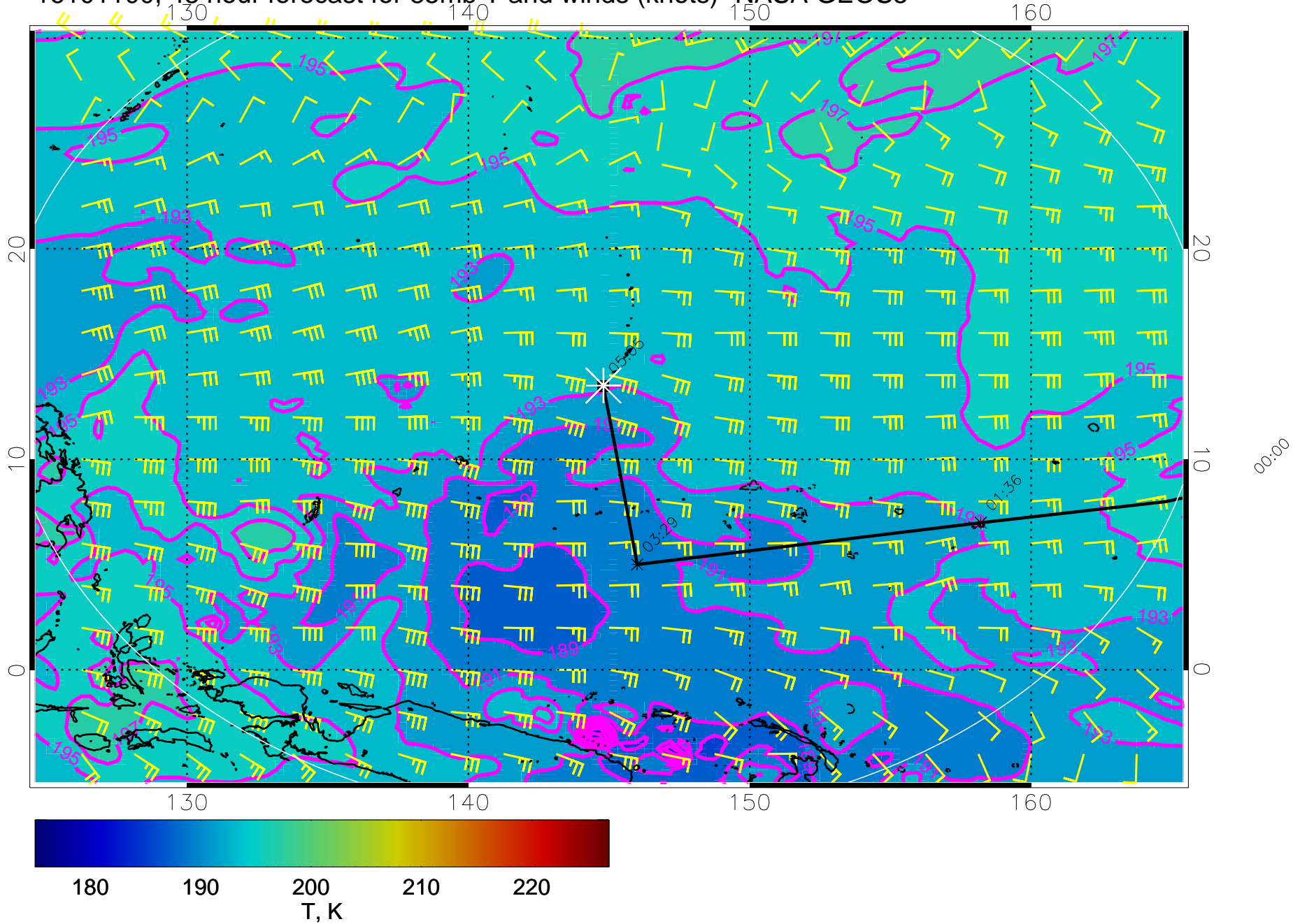
16101012, 36 hour forecast for 85mb T and winds (knots)- NASA GEOS5



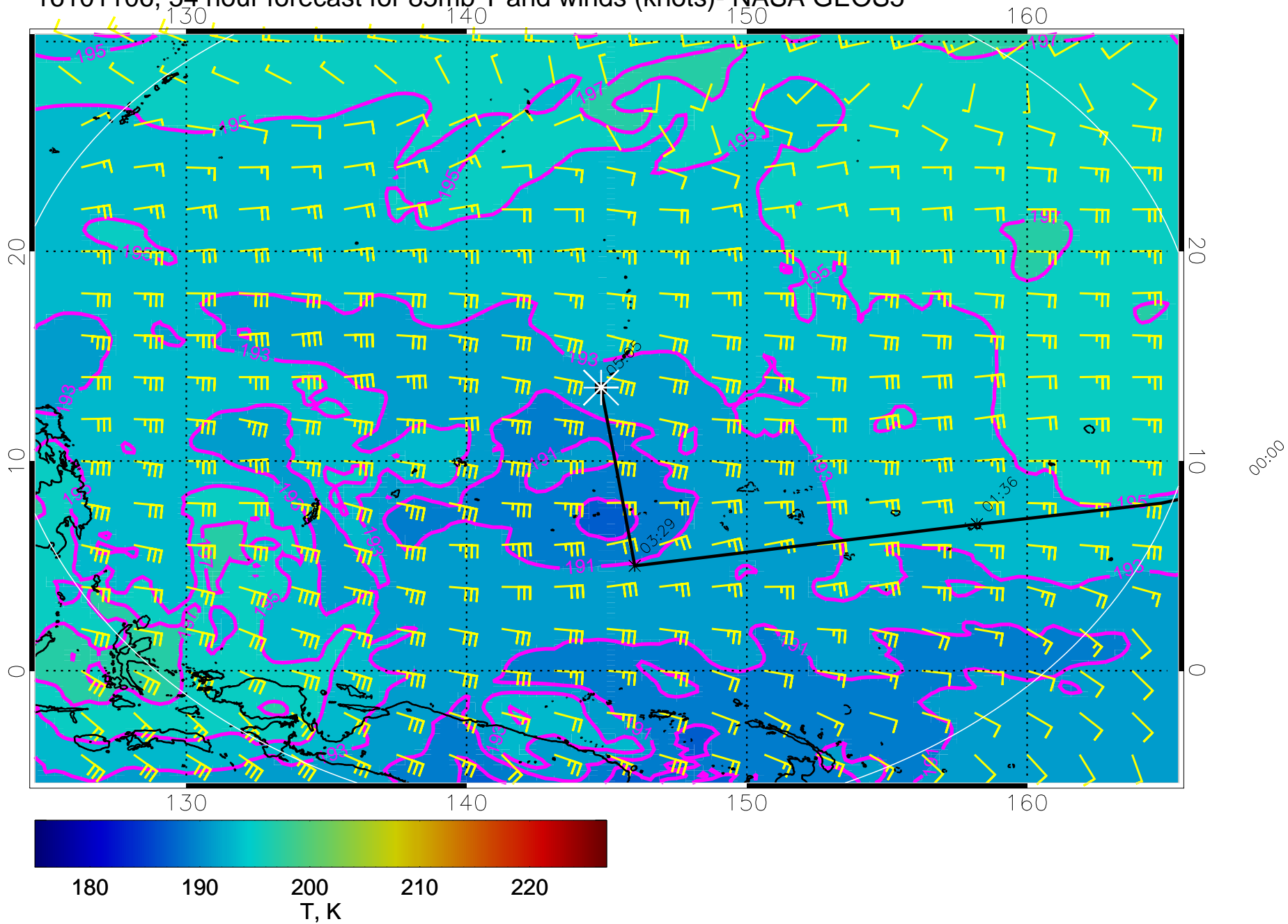
16101018, 42 hour forecast for 85mb T and winds (knots)- NASA GEOS5



16101100, 48 hour forecast for 85mb T and winds (knots)- NASA GEOS5

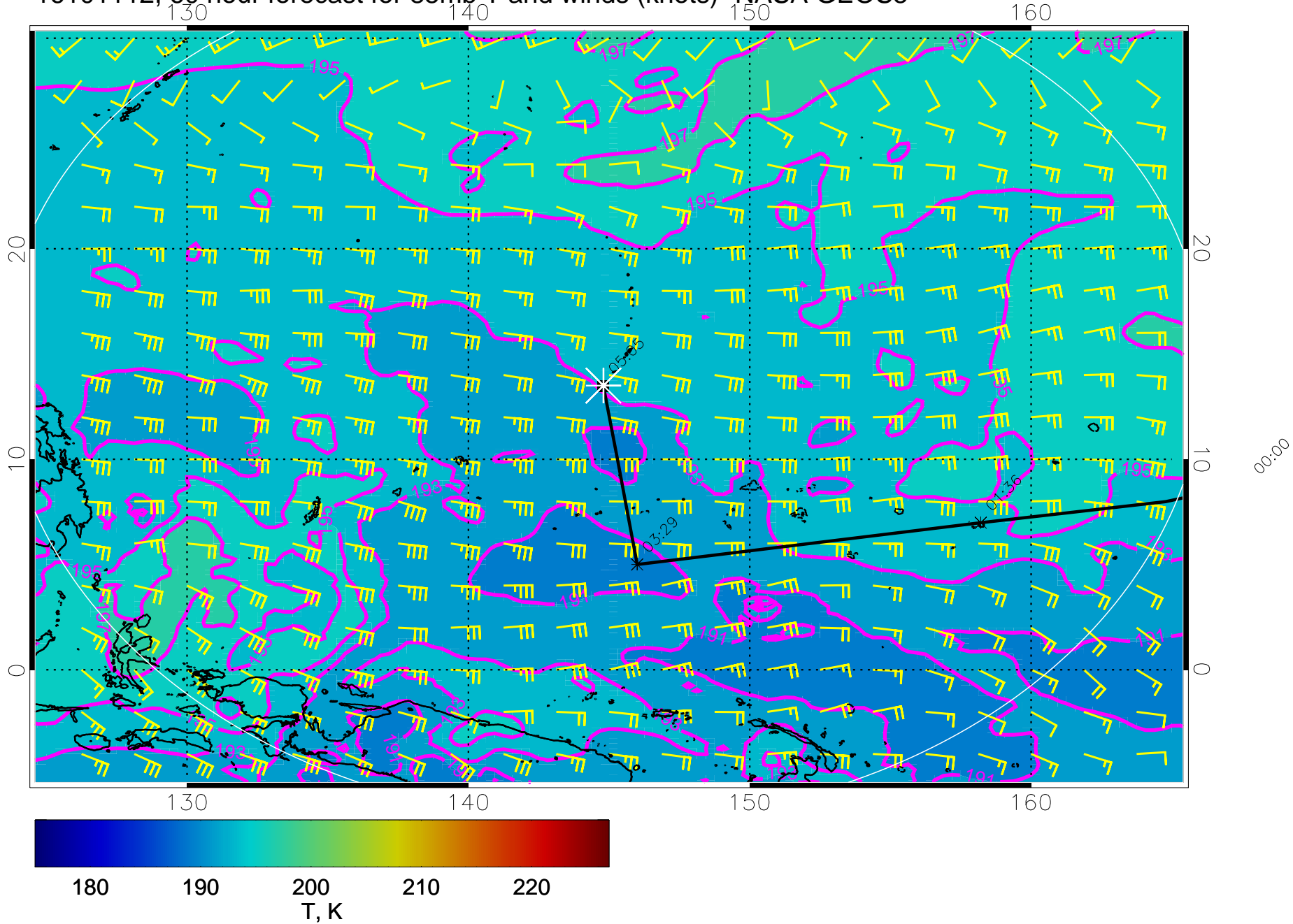


16101106, 54 hour forecast for 85mb T and winds (knots)- NASA GEOS5

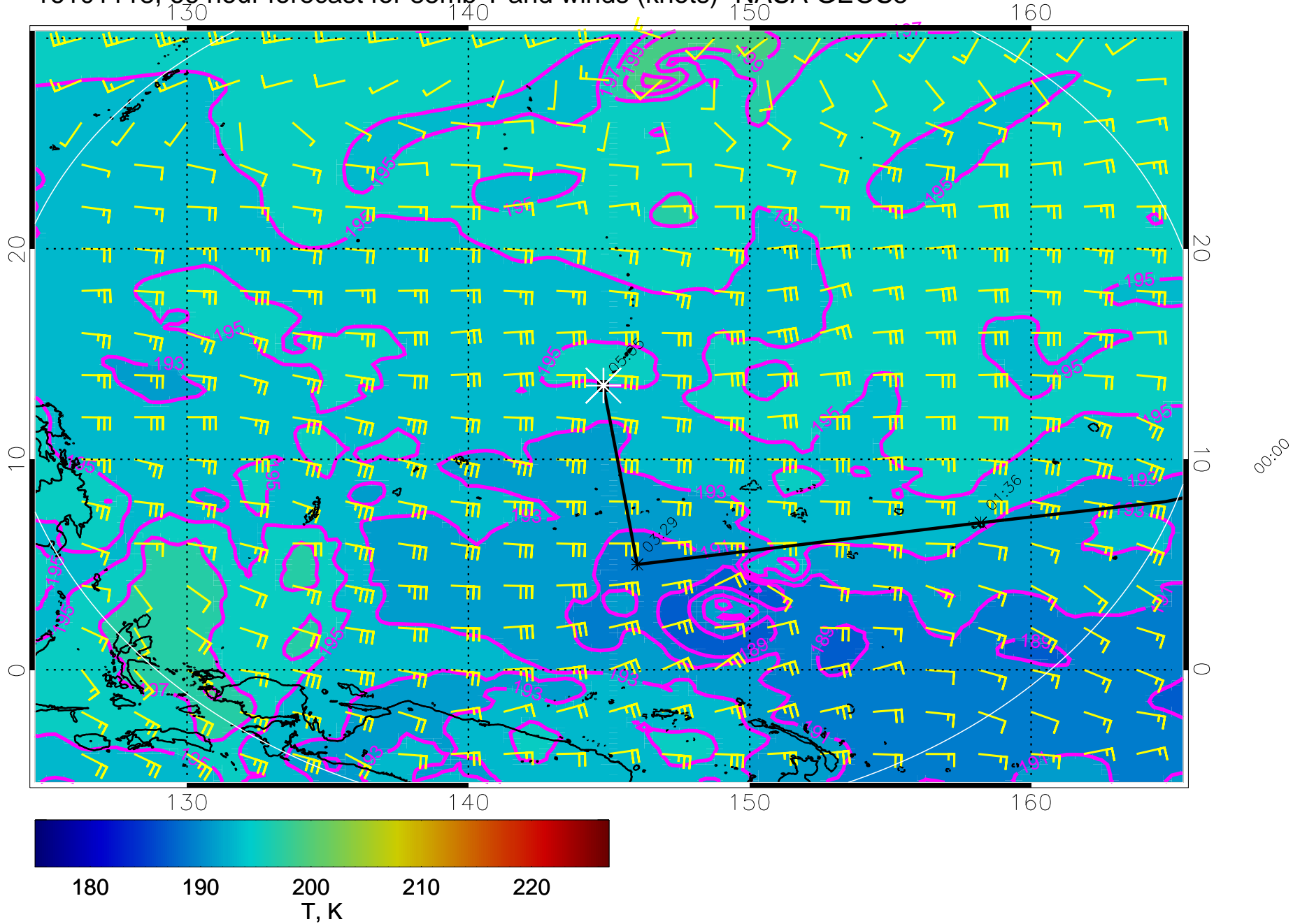




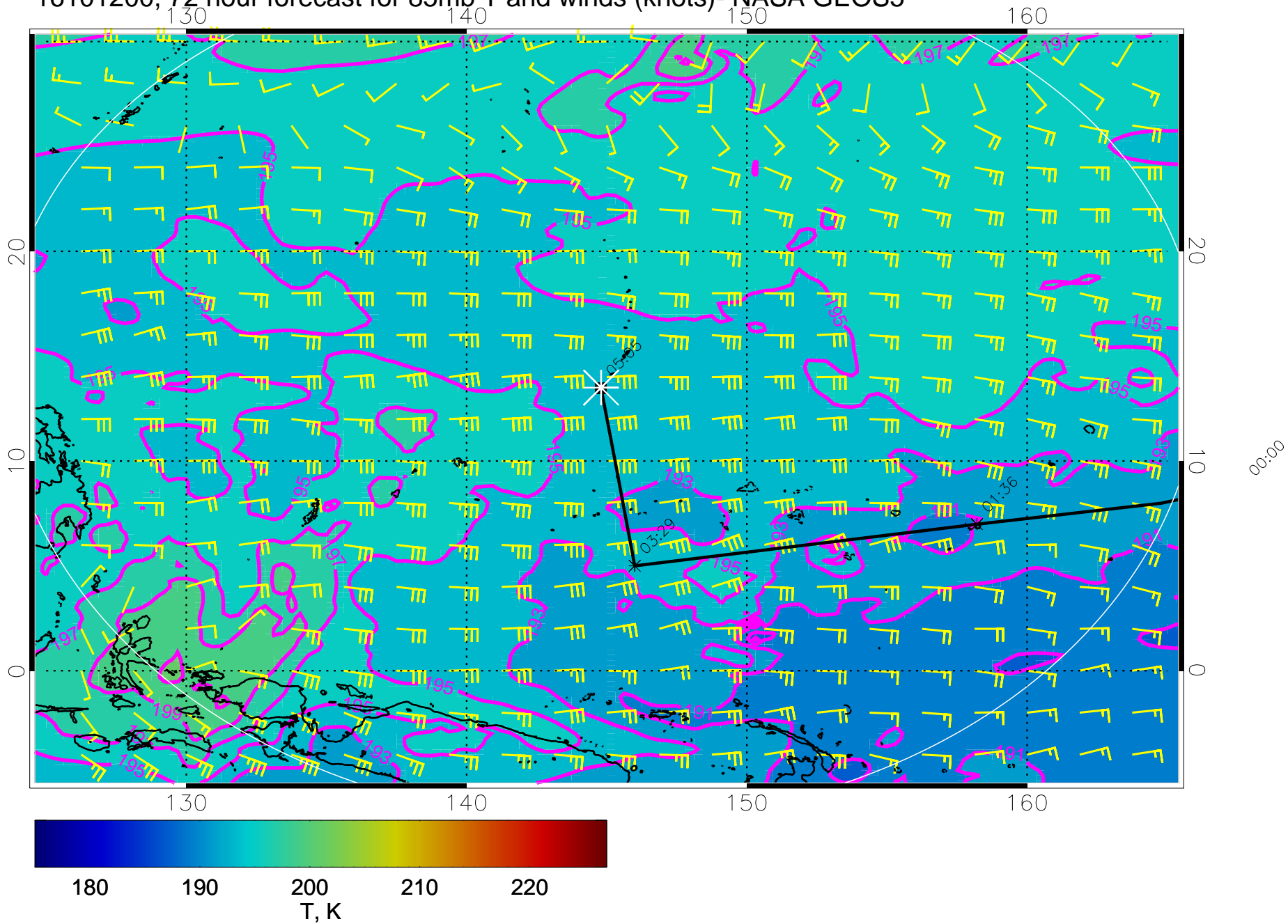
16101112, 60 hour forecast for 85mb T and winds (knots)- NASA GEOS5



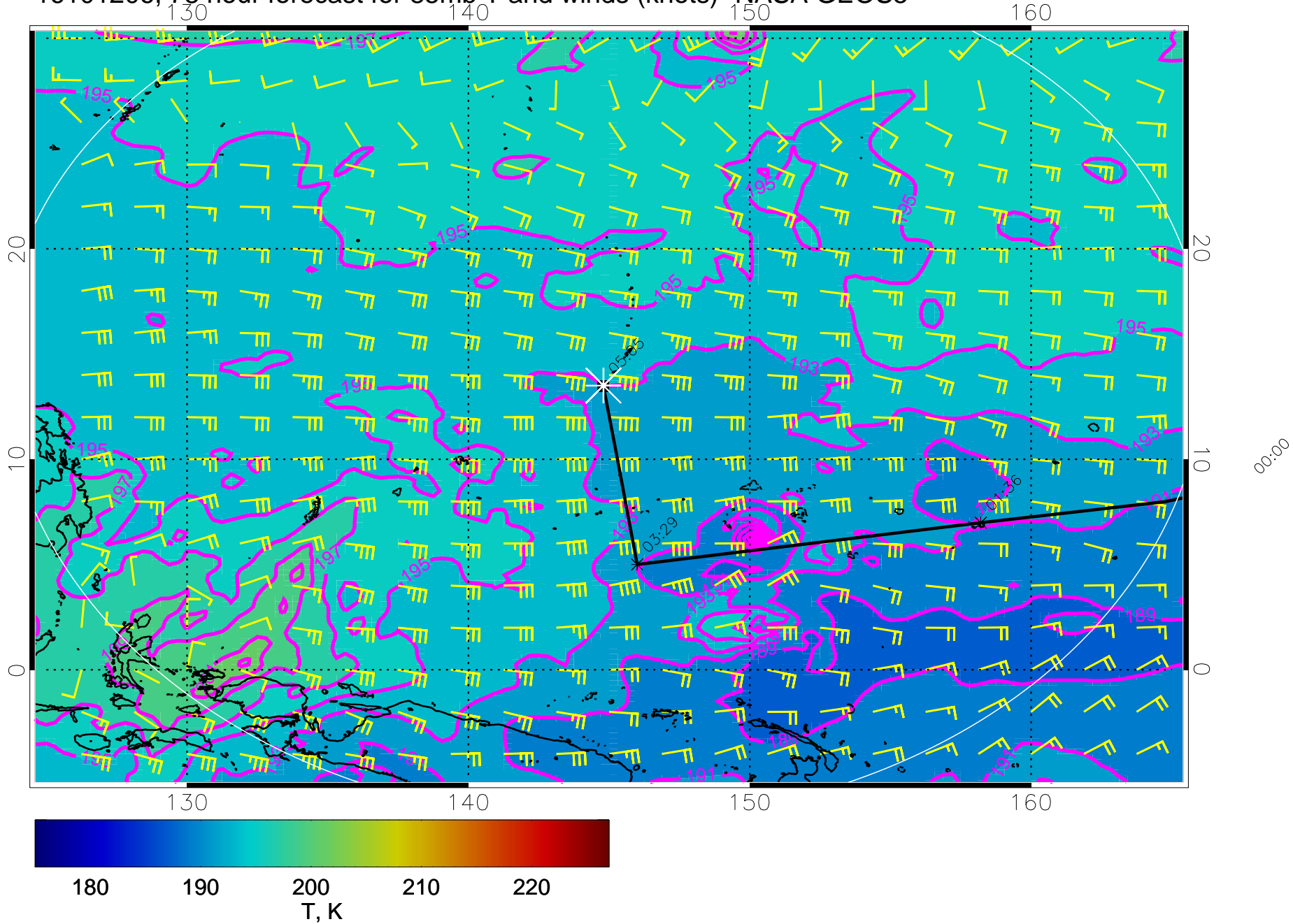
16101118, 66 hour forecast for 85mb T and winds (knots)- NASA GEOS5



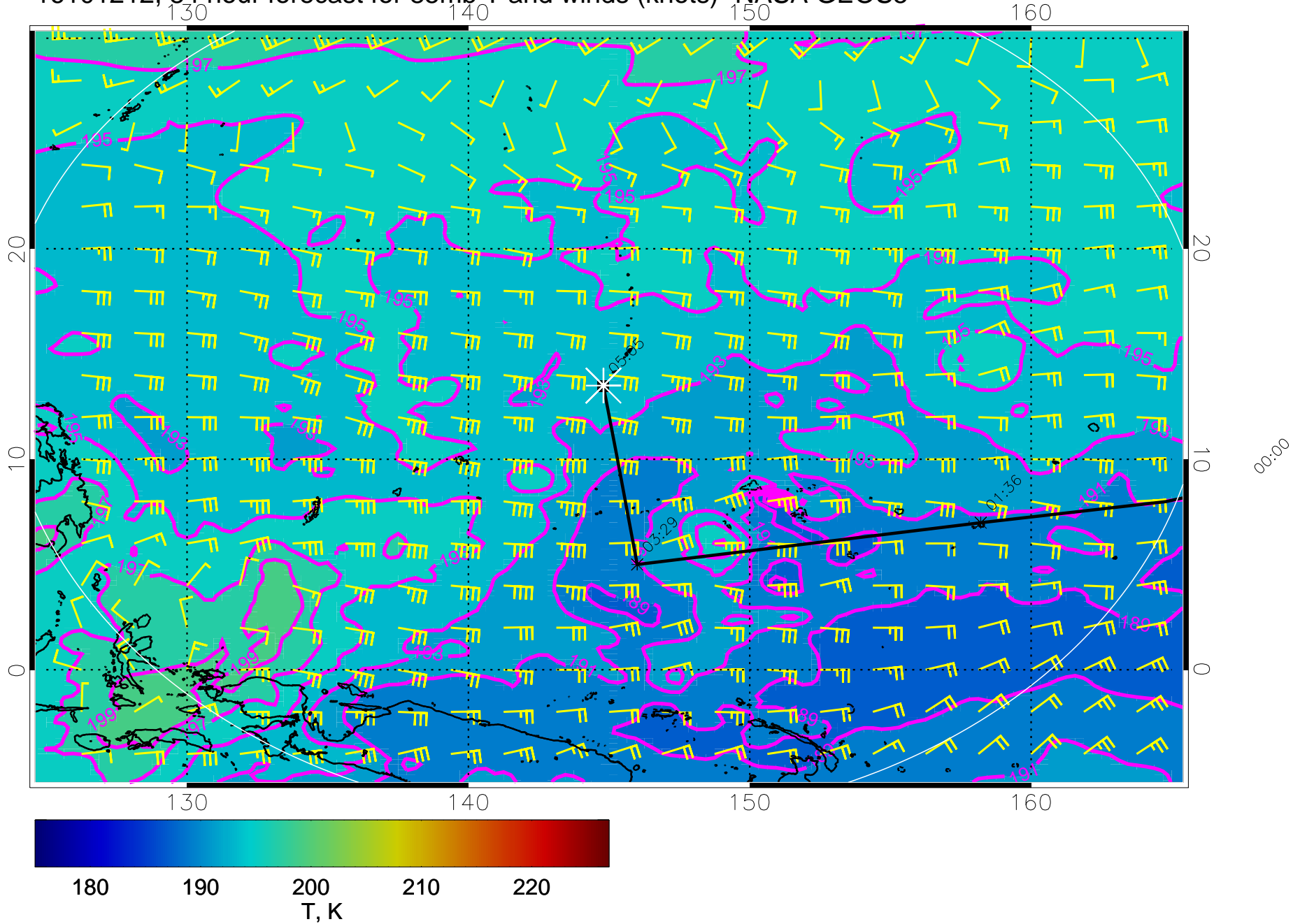
16101200, 72 hour forecast for 85mb T and winds (knots)- NASA GEOS5



16101206, 78 hour forecast for 85mb T and winds (knots)- NASA GEOS5

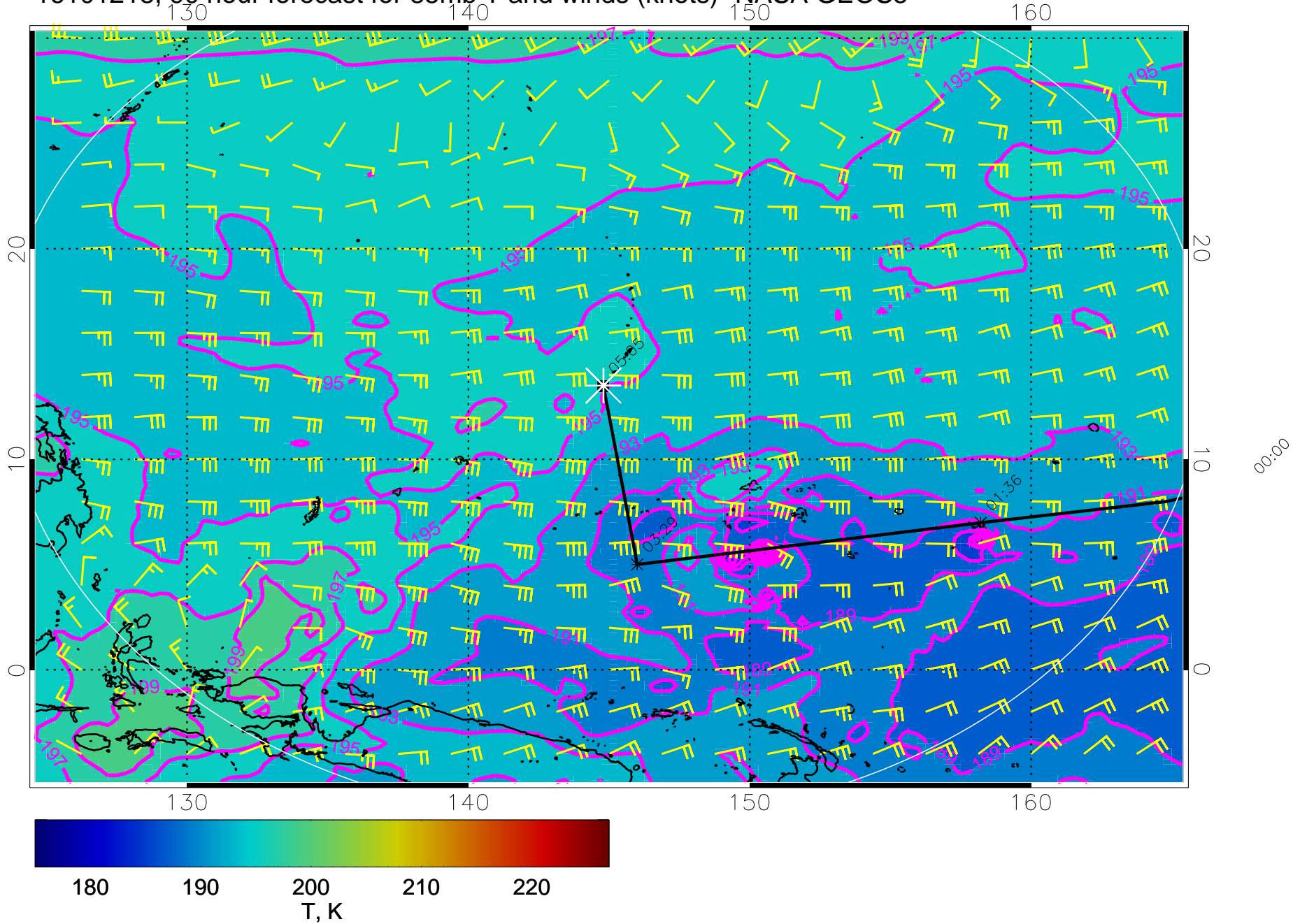


16101212, 84 hour forecast for 85mb T and winds (knots)- NASA GEOS5

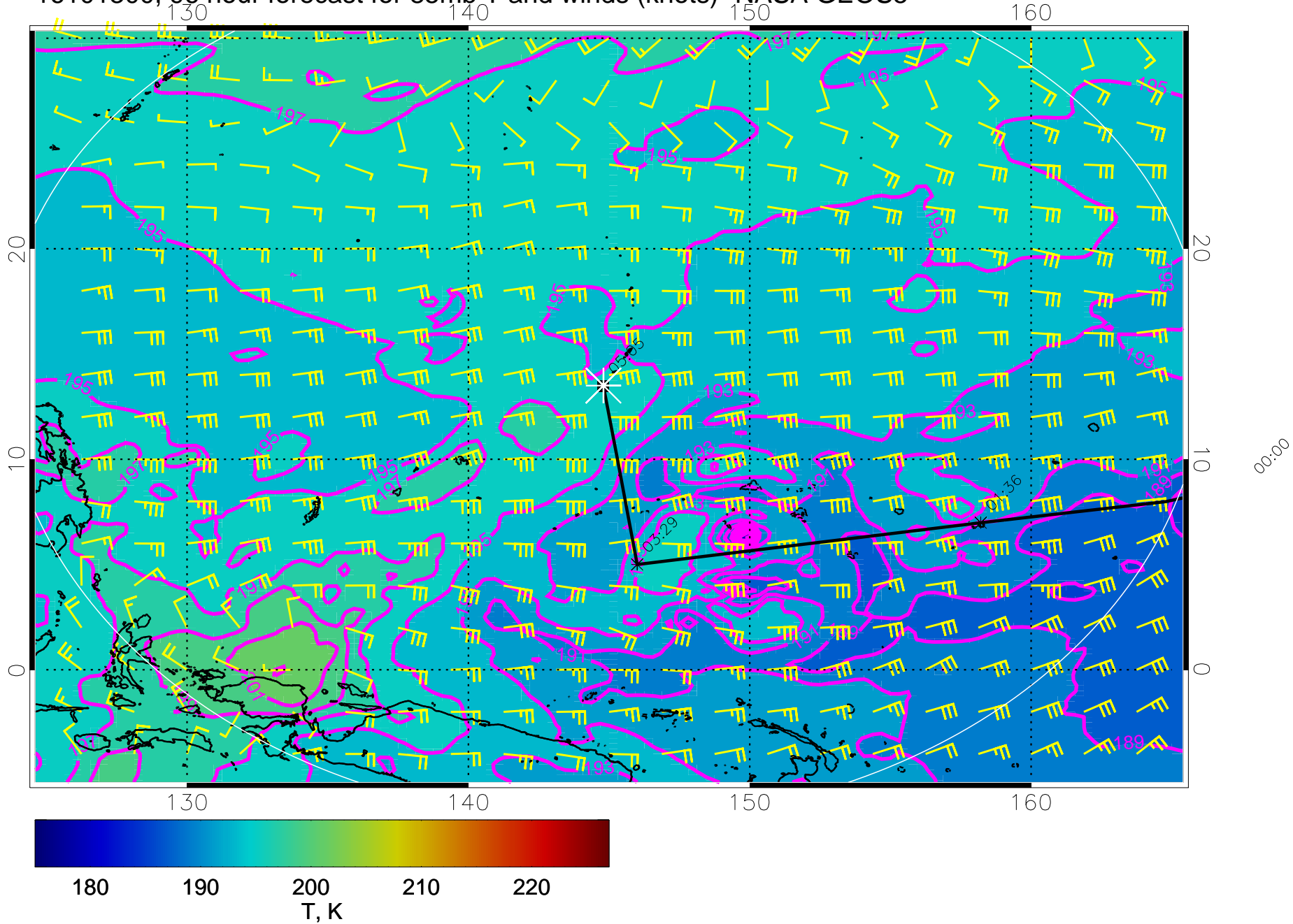




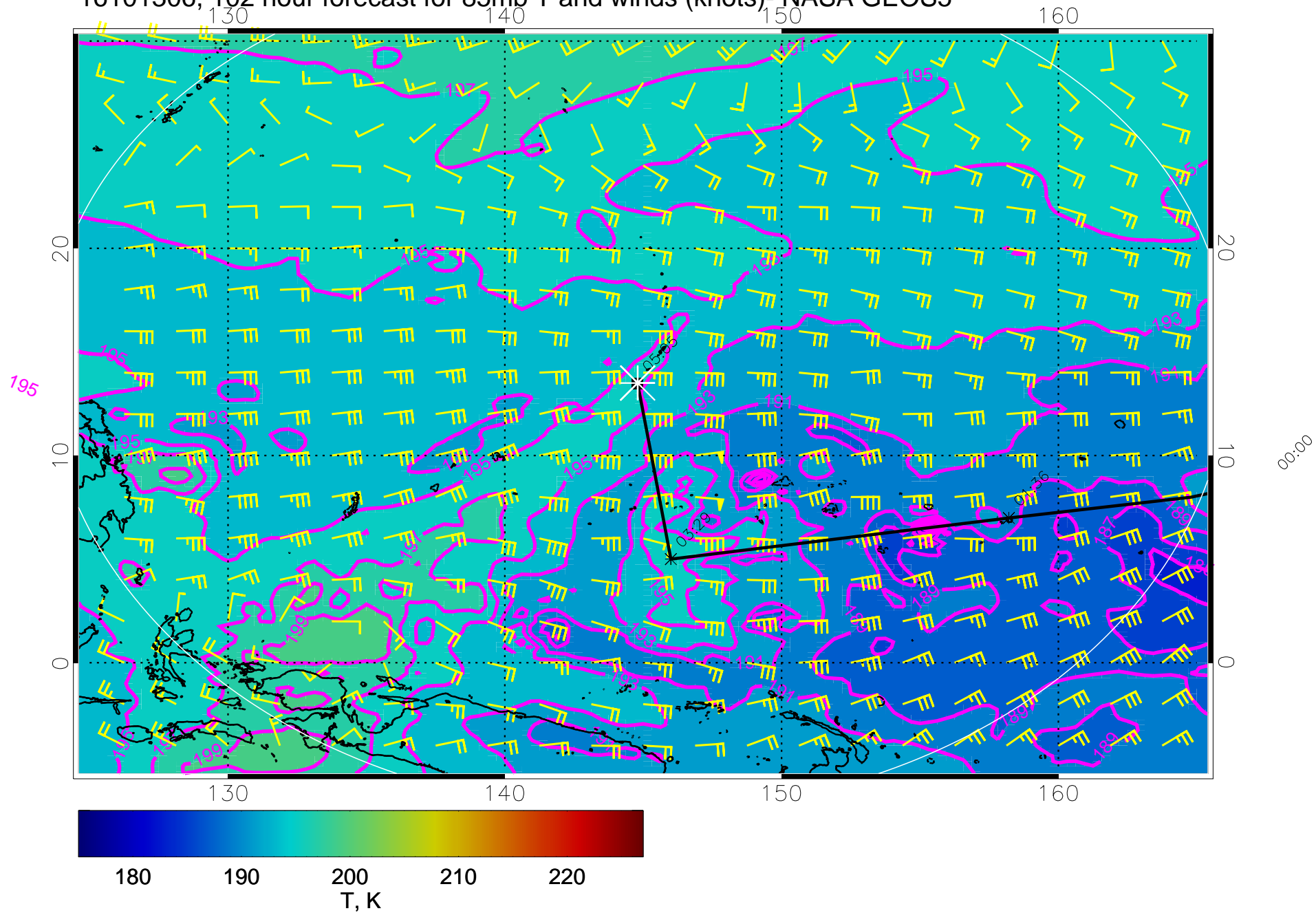
16101218, 90 hour forecast for 85mb T and winds (knots)- NASA GEOS5



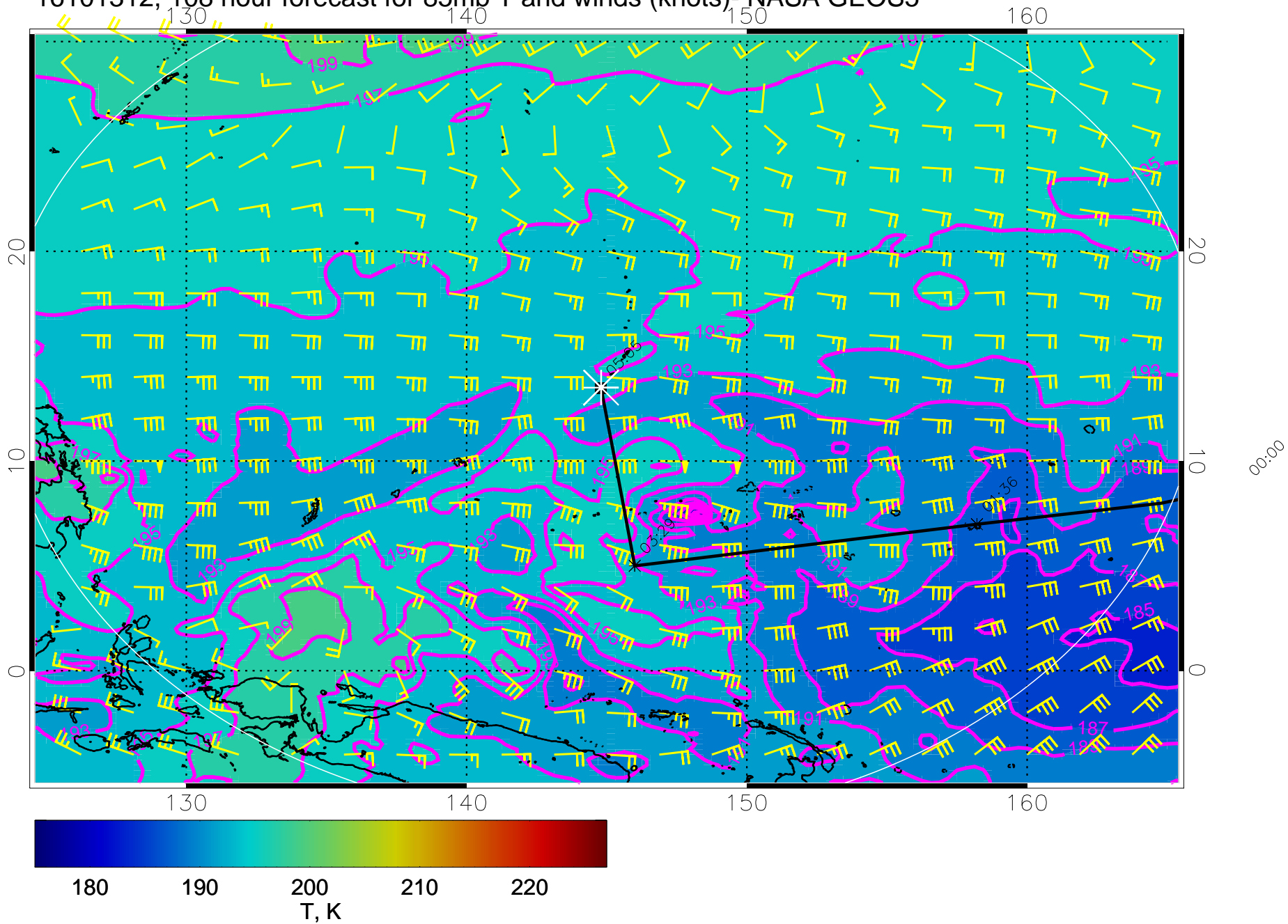
16101300, 96 hour forecast for 85mb T and winds (knots)- NASA GEOS5



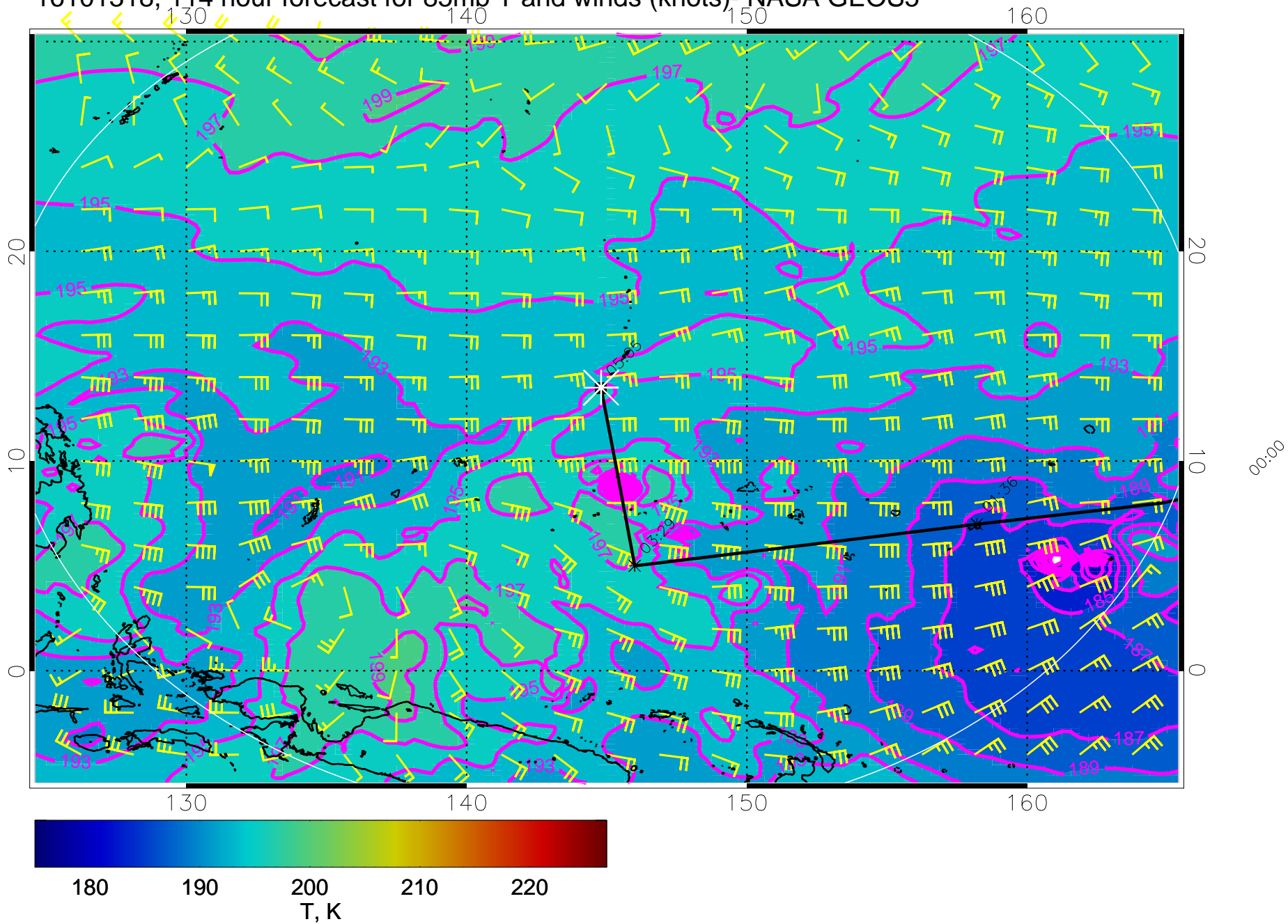
16101306, 102 hour forecast for 85mb T and winds (knots)- NASA GEOS5



16101312, 108 hour forecast for 85mb T and winds (knots)- NASA GEOS5



16101318, 114 hour forecast for 85mb T and winds (knots)- NASA GEOS5





16101400, 120 hour forecast for 85mb T and winds (knots)- NASA GEOS5

