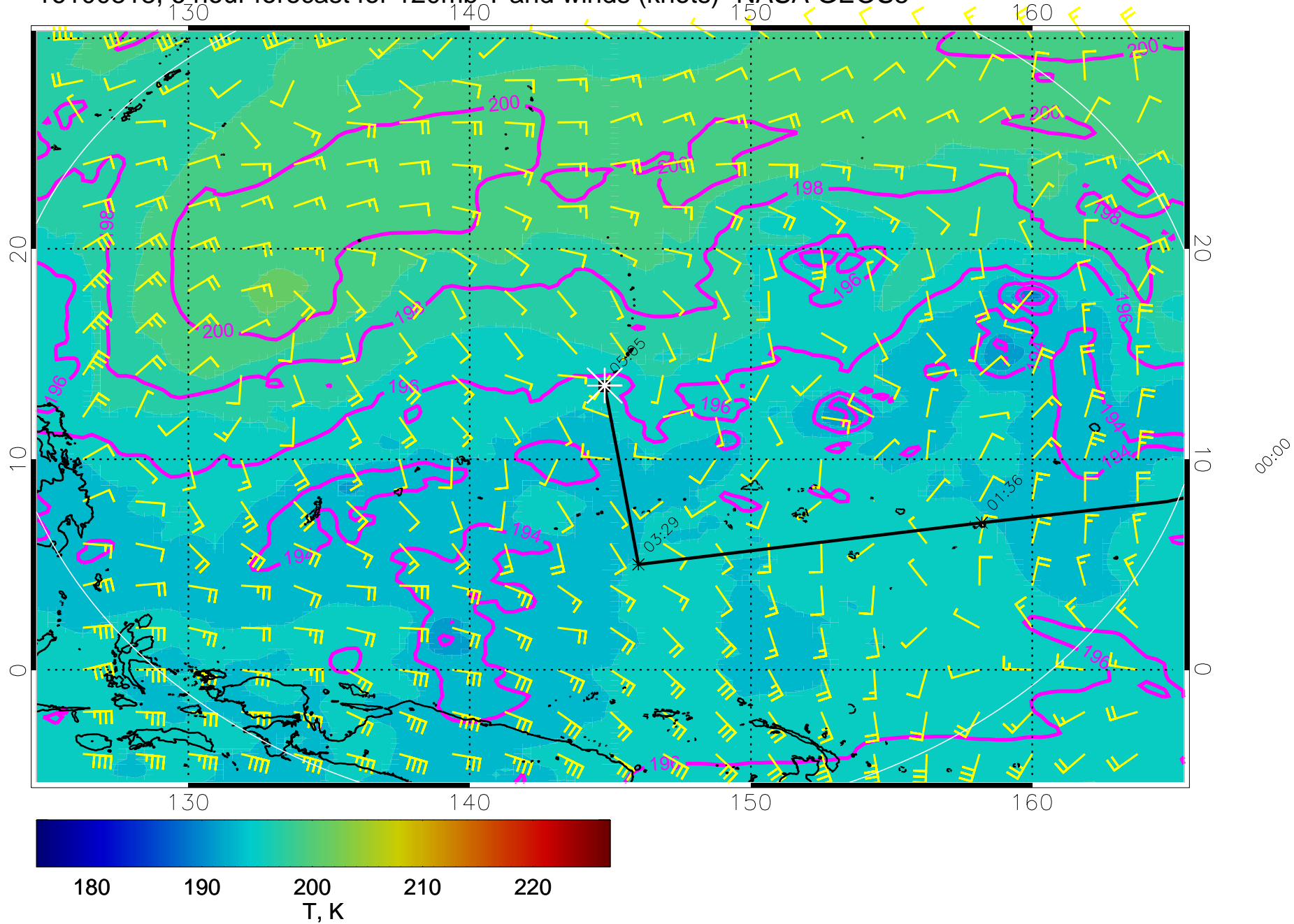
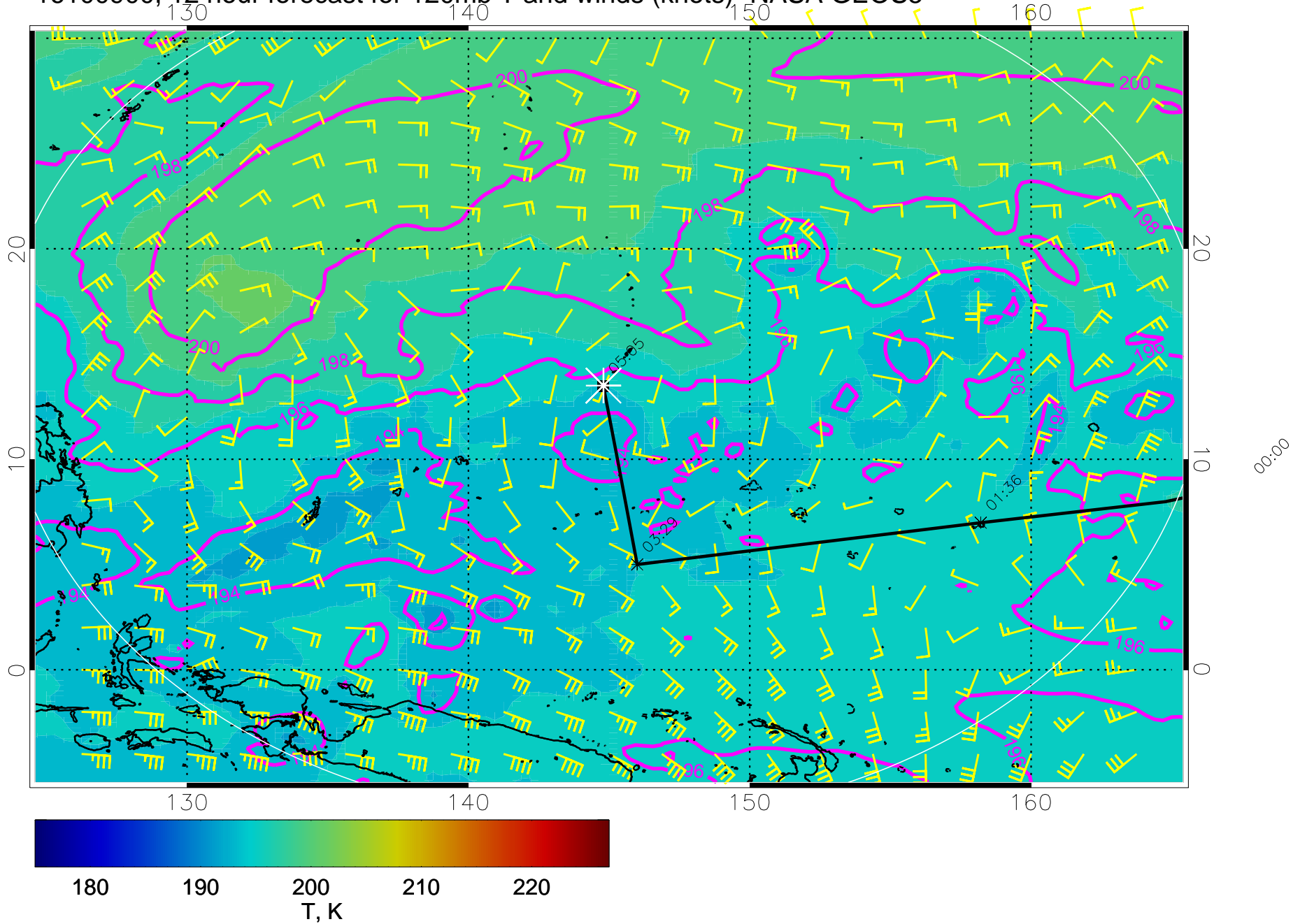


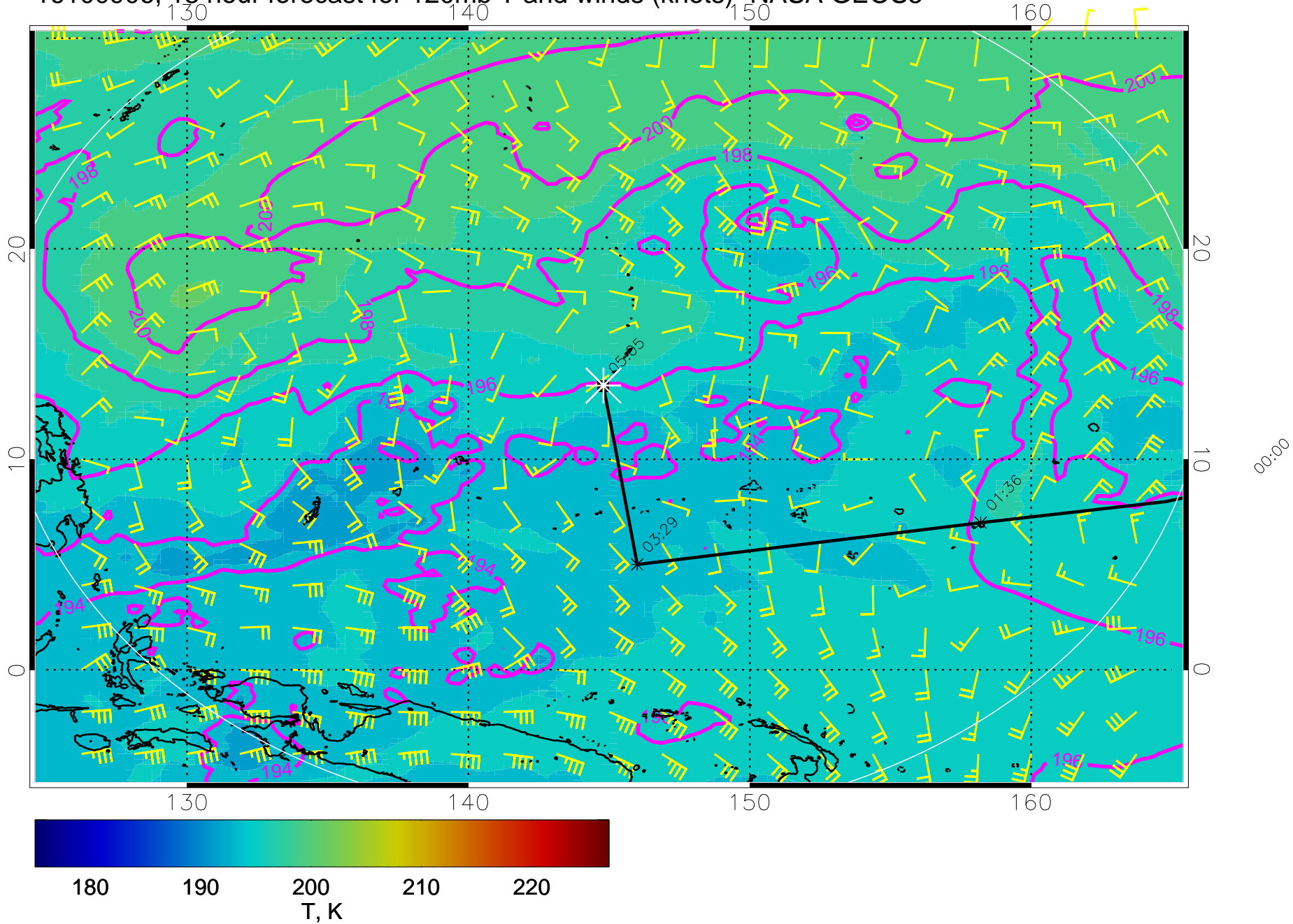
16100818, 6 hour forecast for 120mb T and winds (knots)- NASA GEOS5



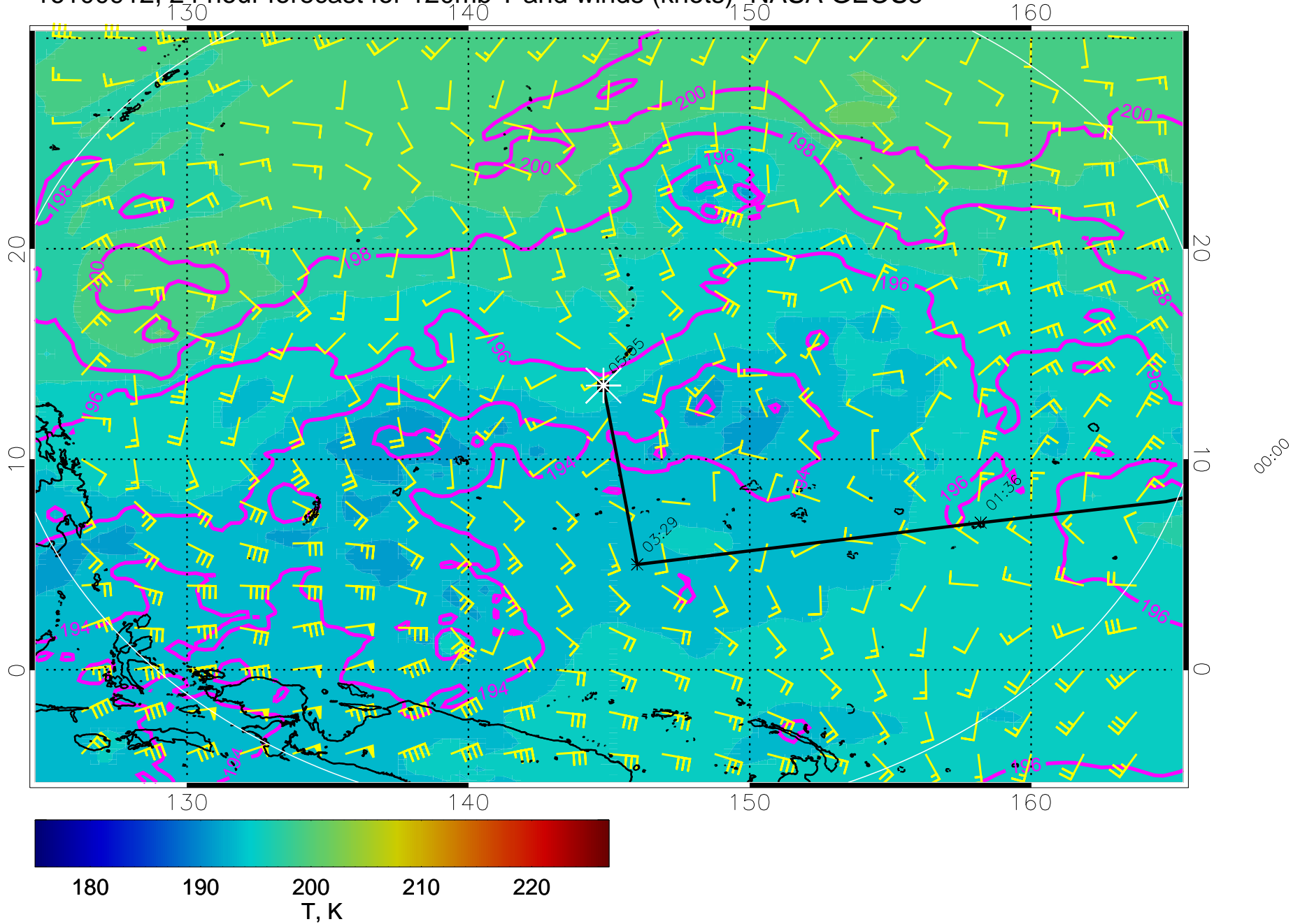
16100900, 12 hour forecast for 120mb T and winds (knots)- NASA GEOS5



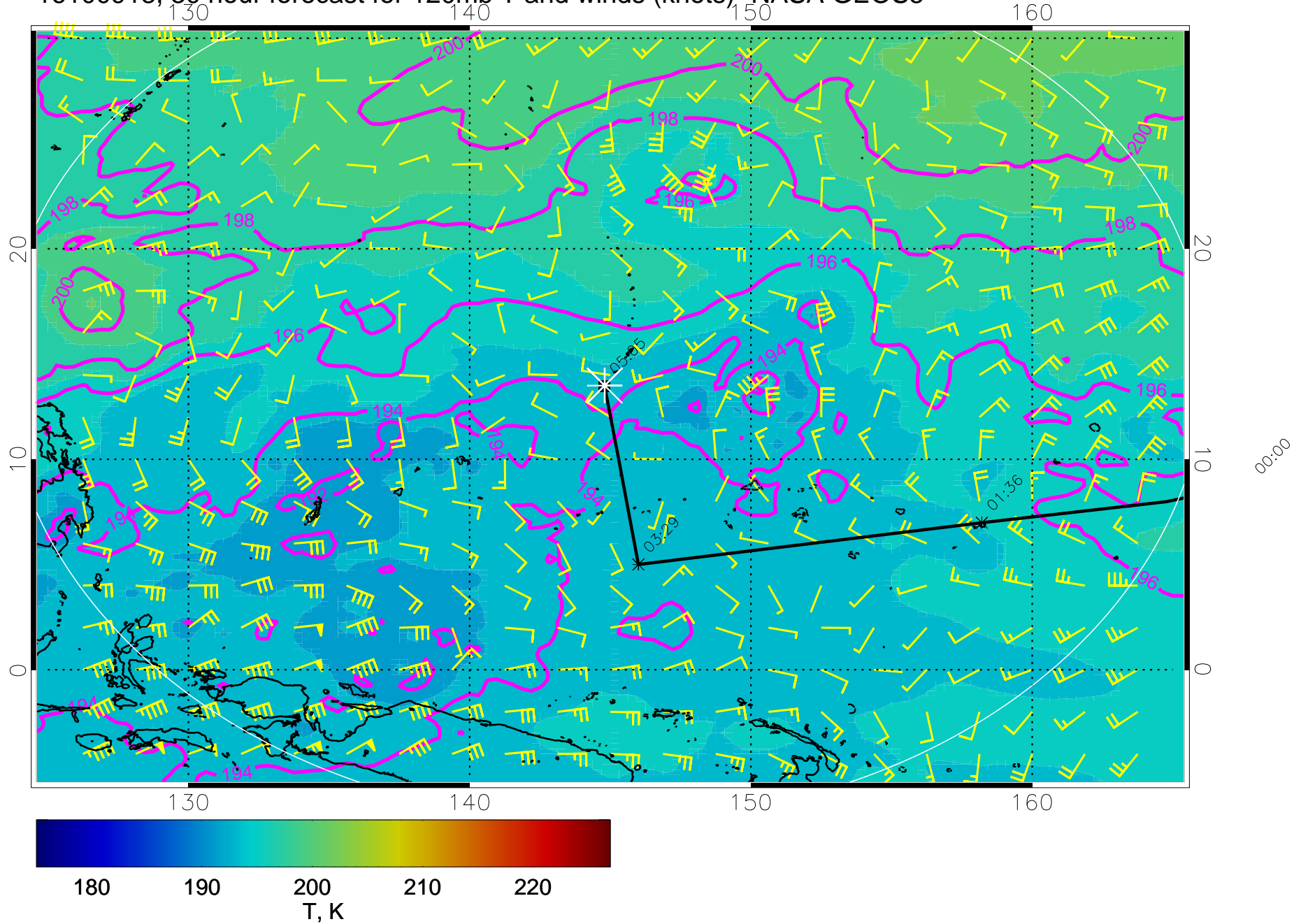
16100906, 18 hour forecast for 120mb T and winds (knots)- NASA GEOS5



16100912, 24 hour forecast for 120mb T and winds (knots)- NASA GEOS5

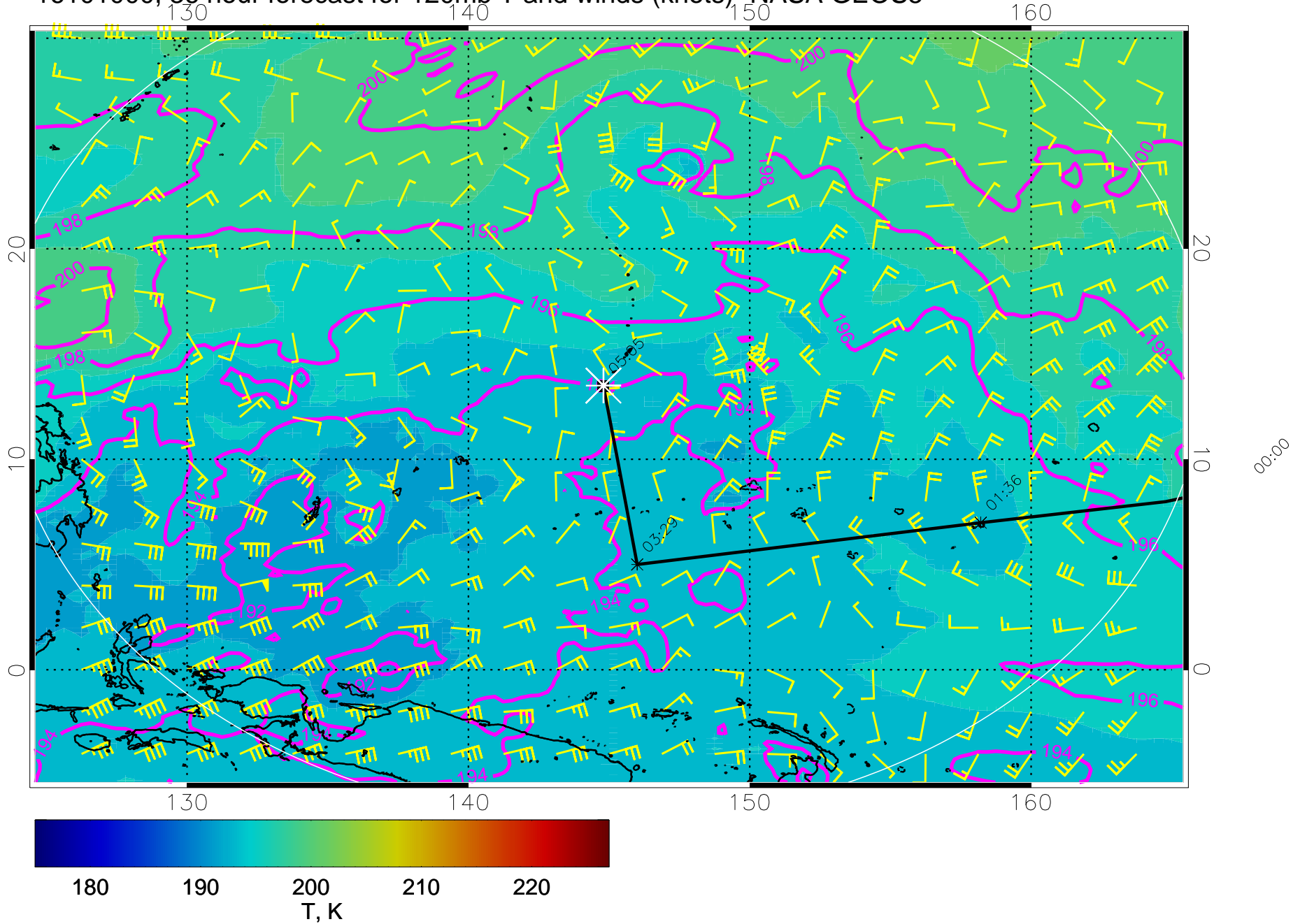


16100918, 30 hour forecast for 120mb T and winds (knots)- NASA GEOS5

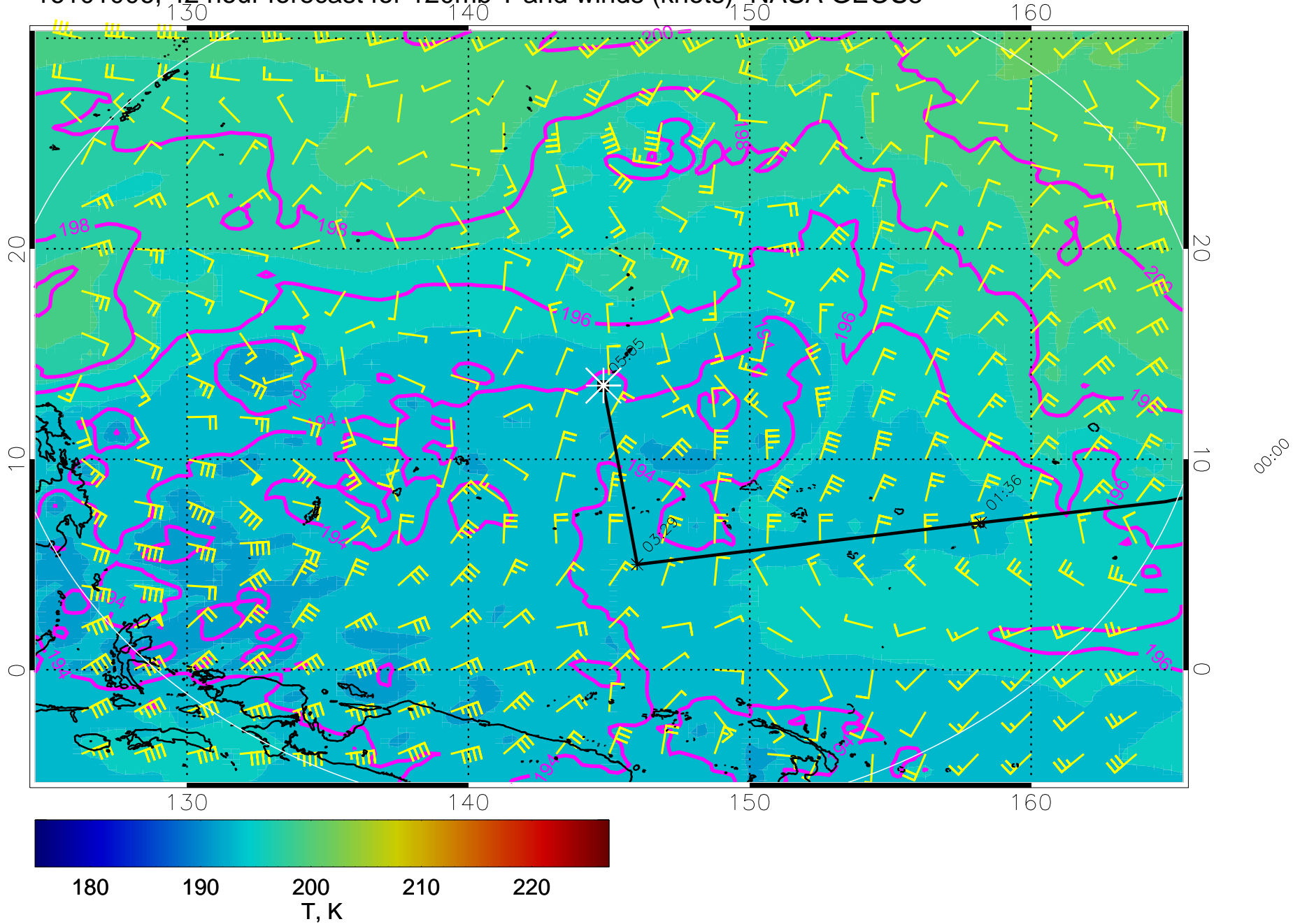




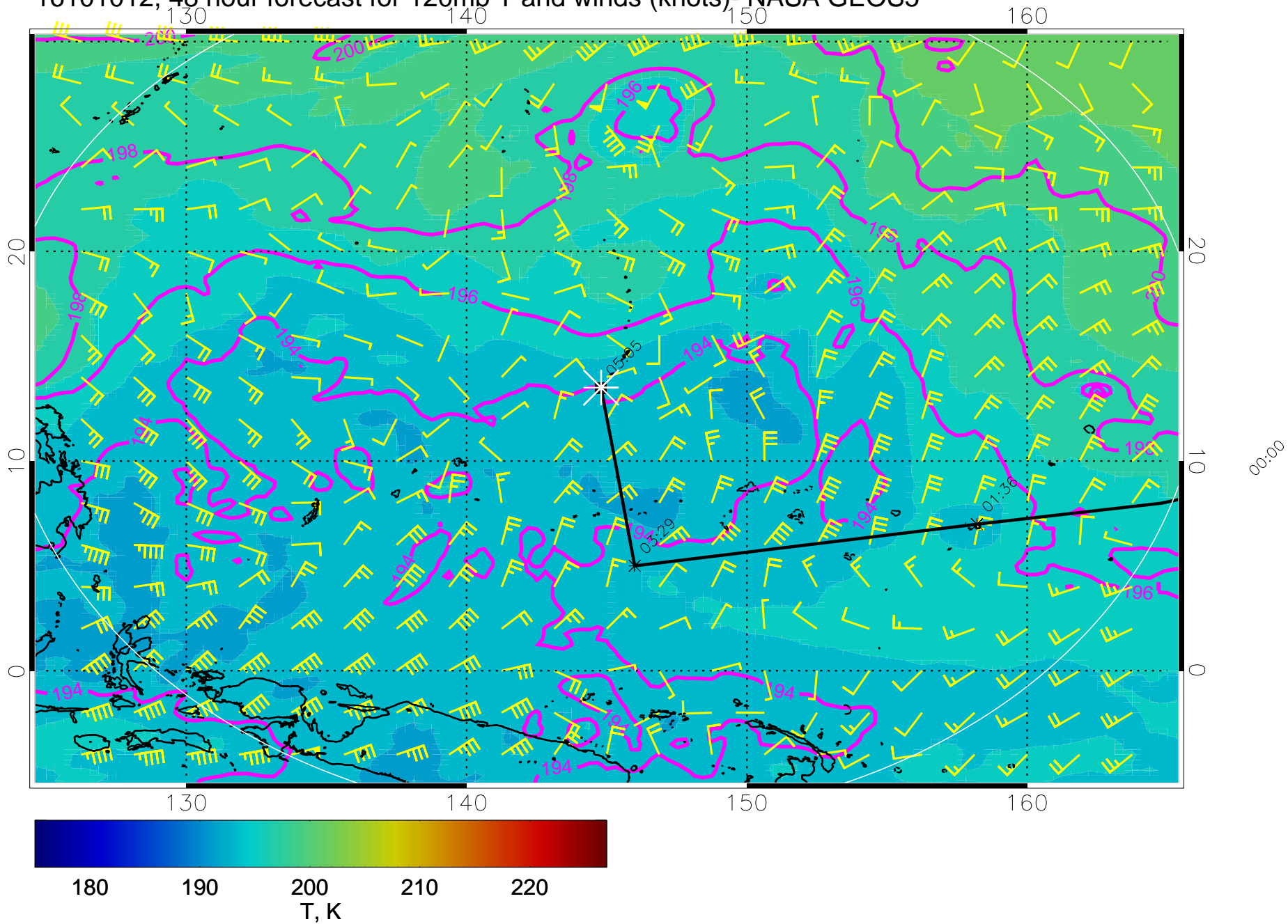
16101000, 36 hour forecast for 120mb T and winds (knots)- NASA GEOS5



16101006, 42 hour forecast for 120mb T and winds (knots)- NASA GEOS5

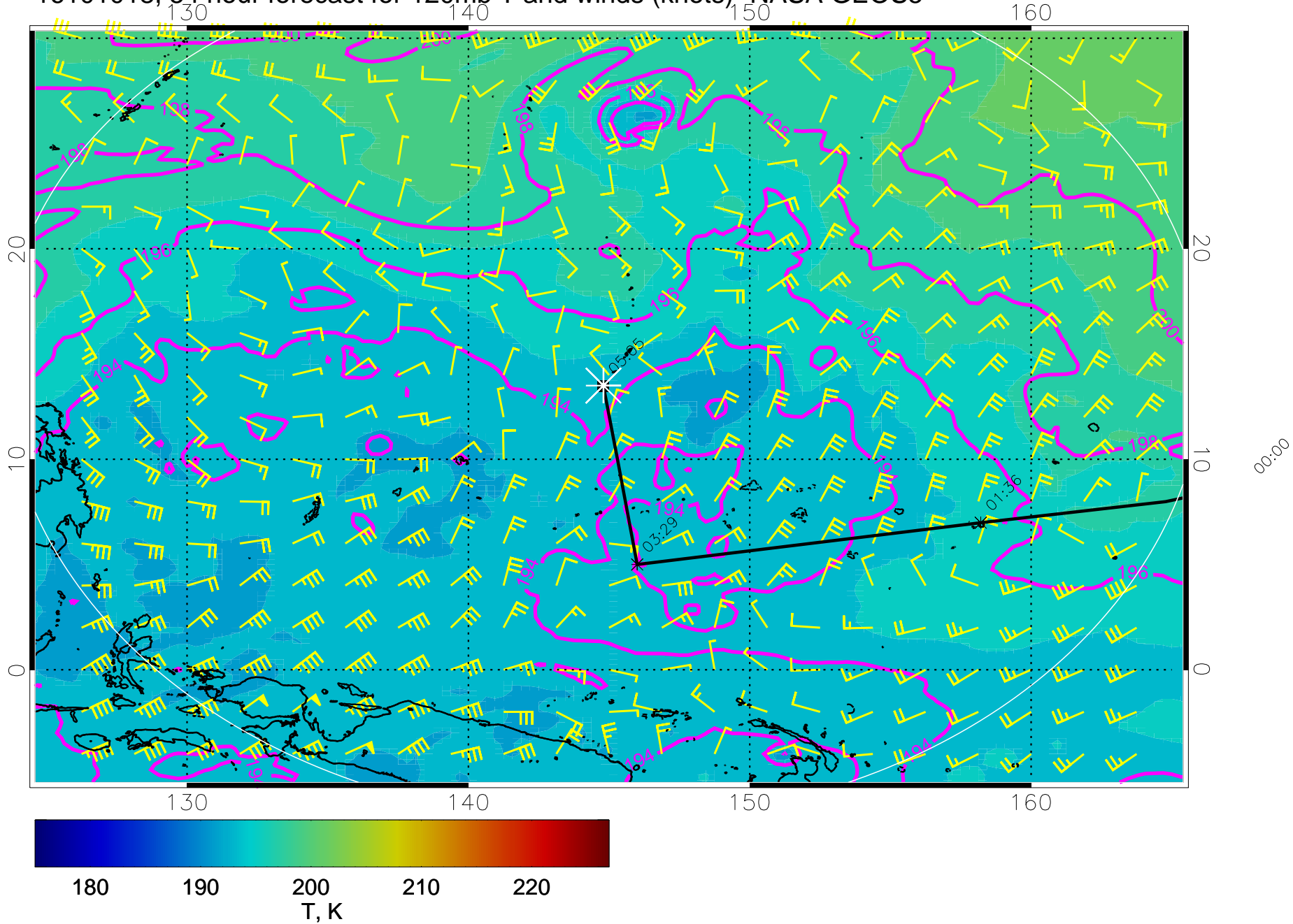


16101012, 48 hour forecast for 120mb T and winds (knots)- NASA GEOS5

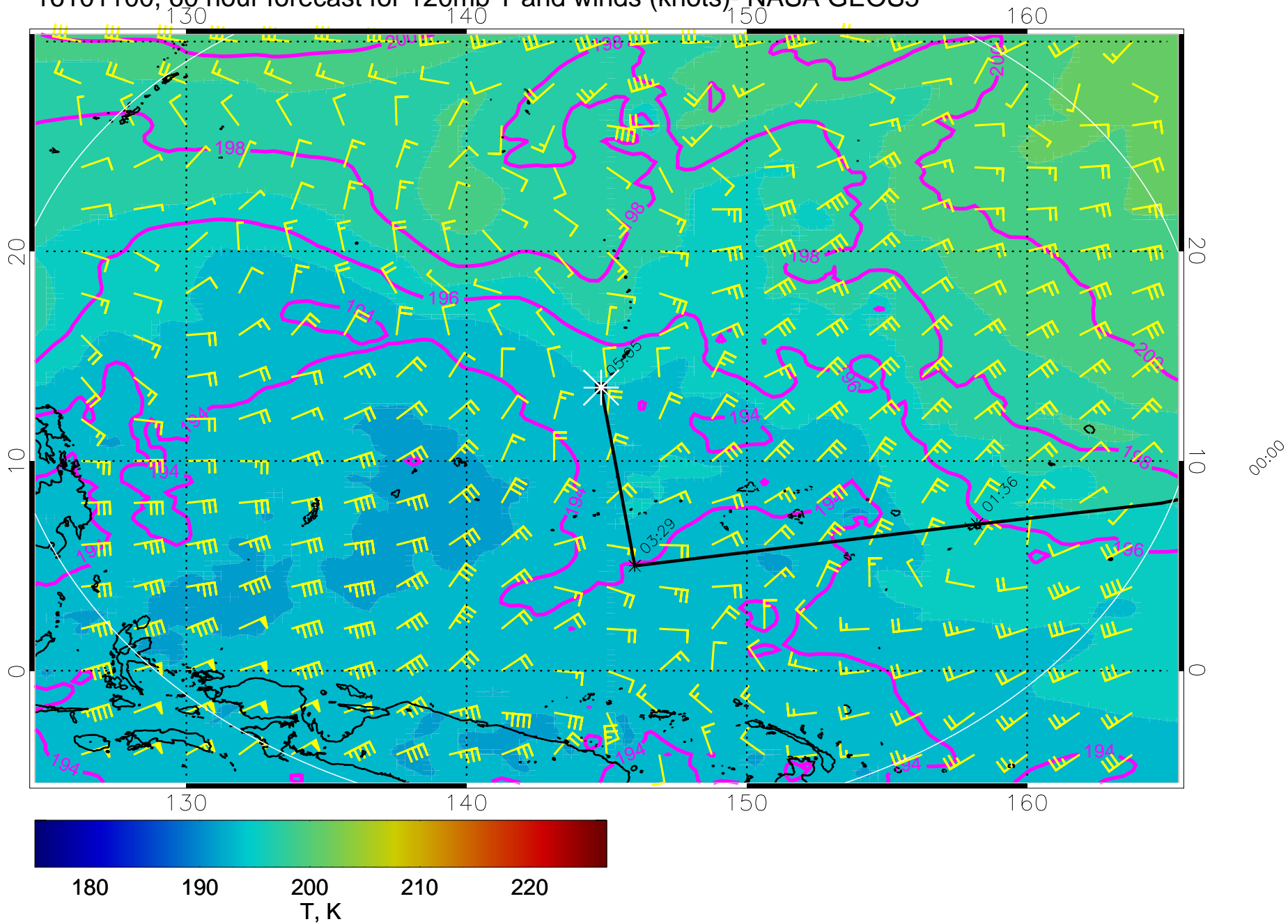




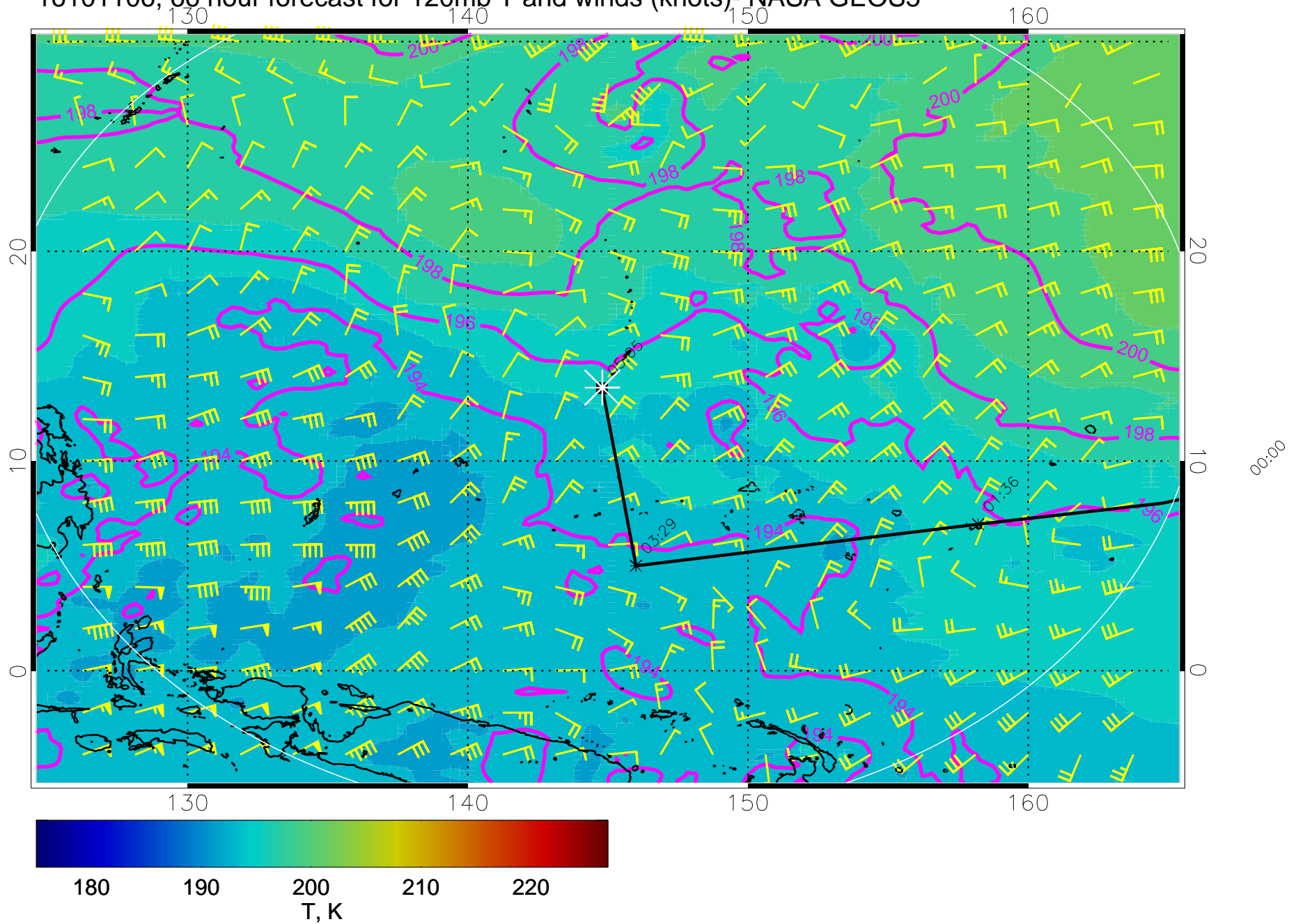
16101018, 54 hour forecast for 120mb T and winds (knots)- NASA GEOS5



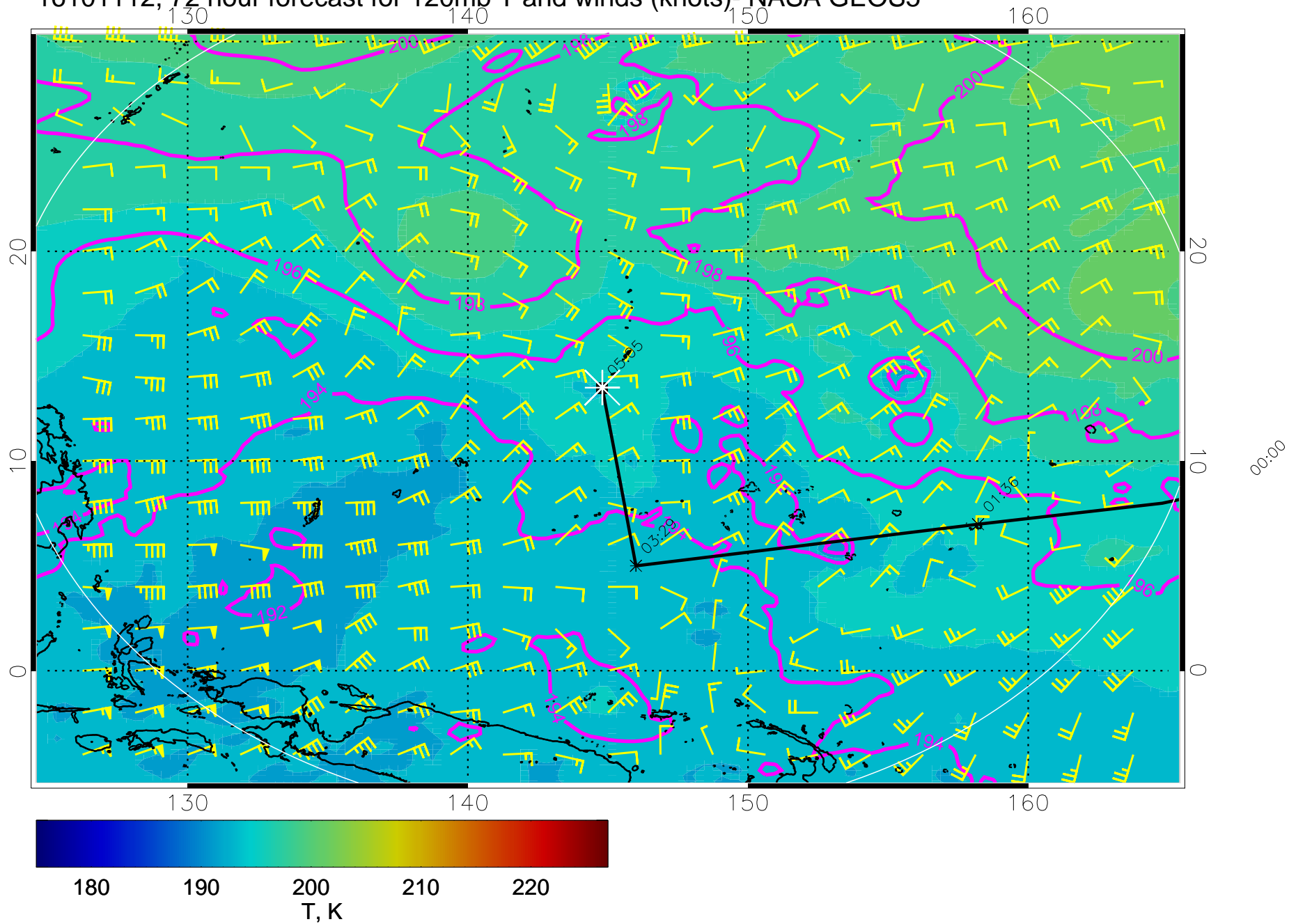
# 16101100, 60 hour forecast for 120mb T and winds (knots)- NASA GEOS5



16101106, 66 hour forecast for 120mb T and winds (knots)- NASA GEOS5

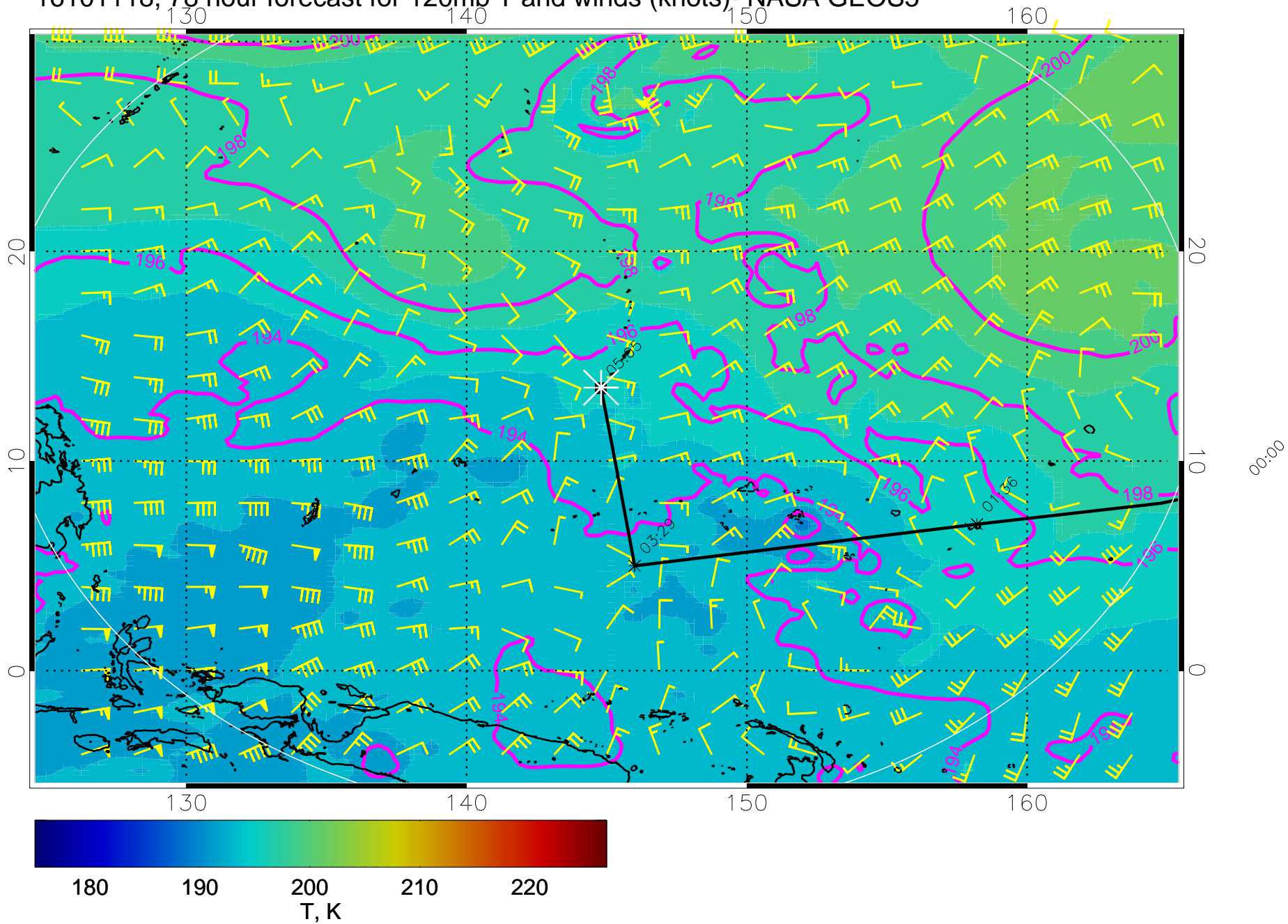


16101112, 72 hour forecast for 120mb T and winds (knots)- NASA GEOS5

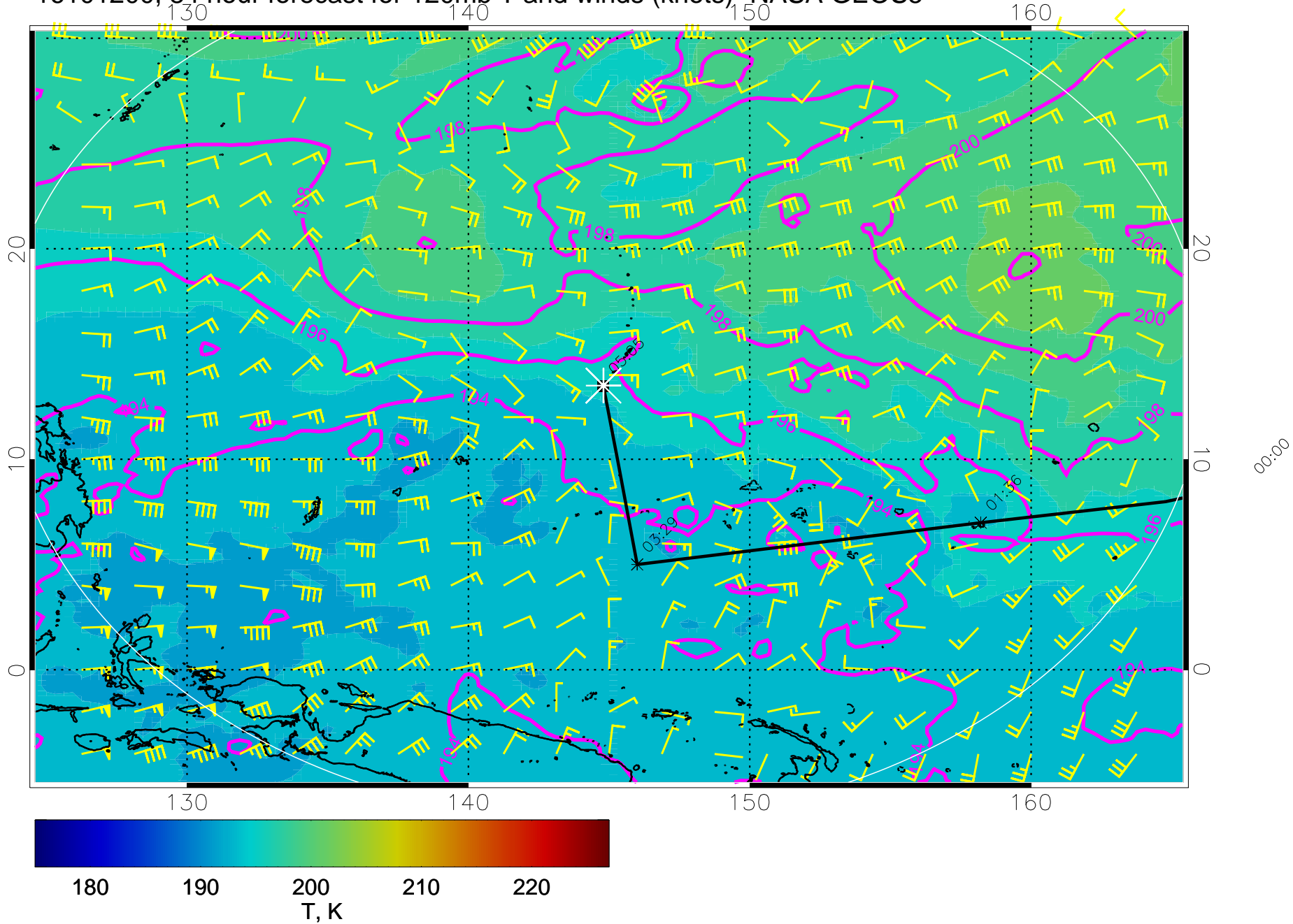




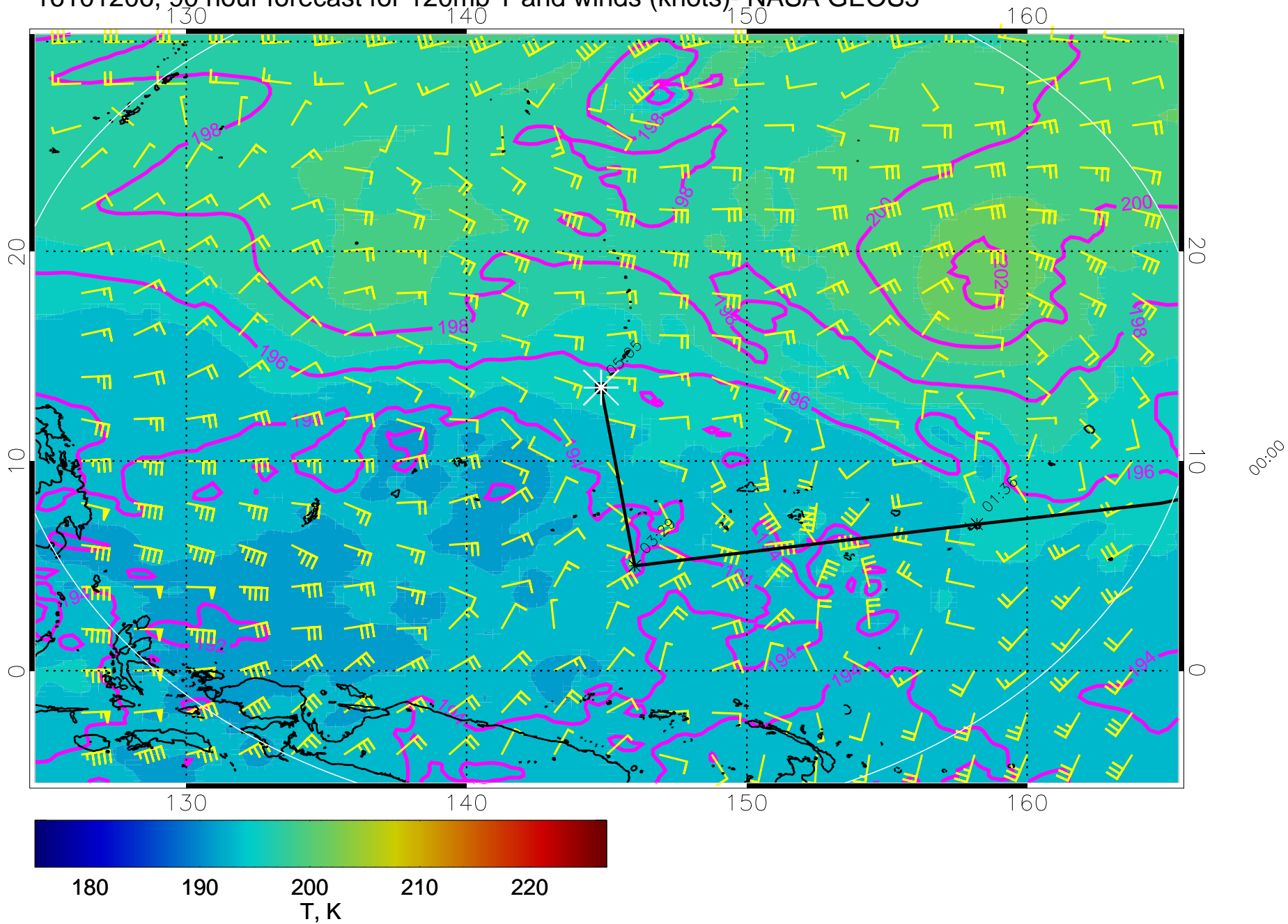
16101118, 78 hour forecast for 120mb T and winds (knots)- NASA GEOS5



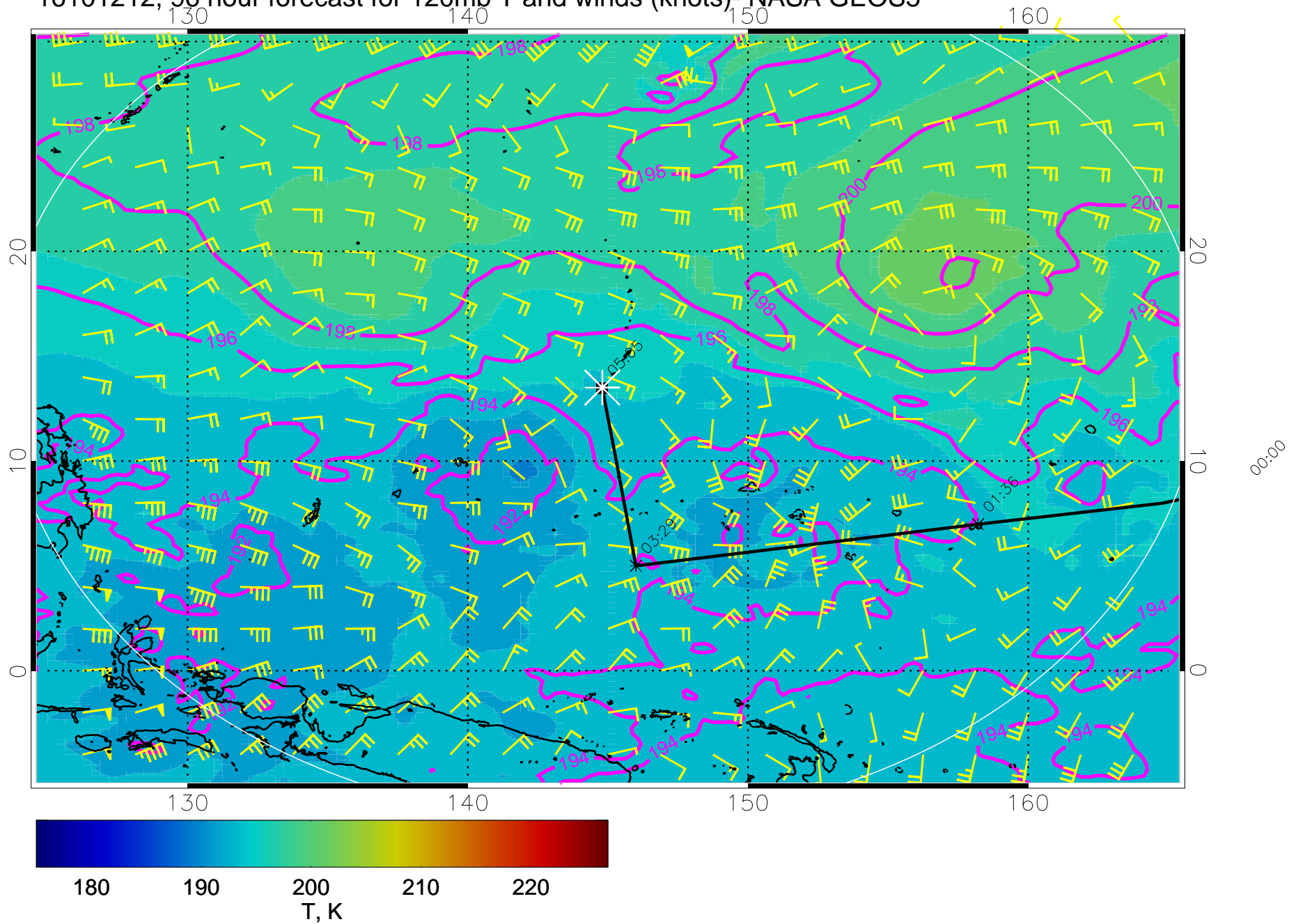
16101200, 84 hour forecast for 120mb T and winds (knots)- NASA GEOS5



16101206, 90 hour forecast for 120mb T and winds (knots)- NASA GEOS5

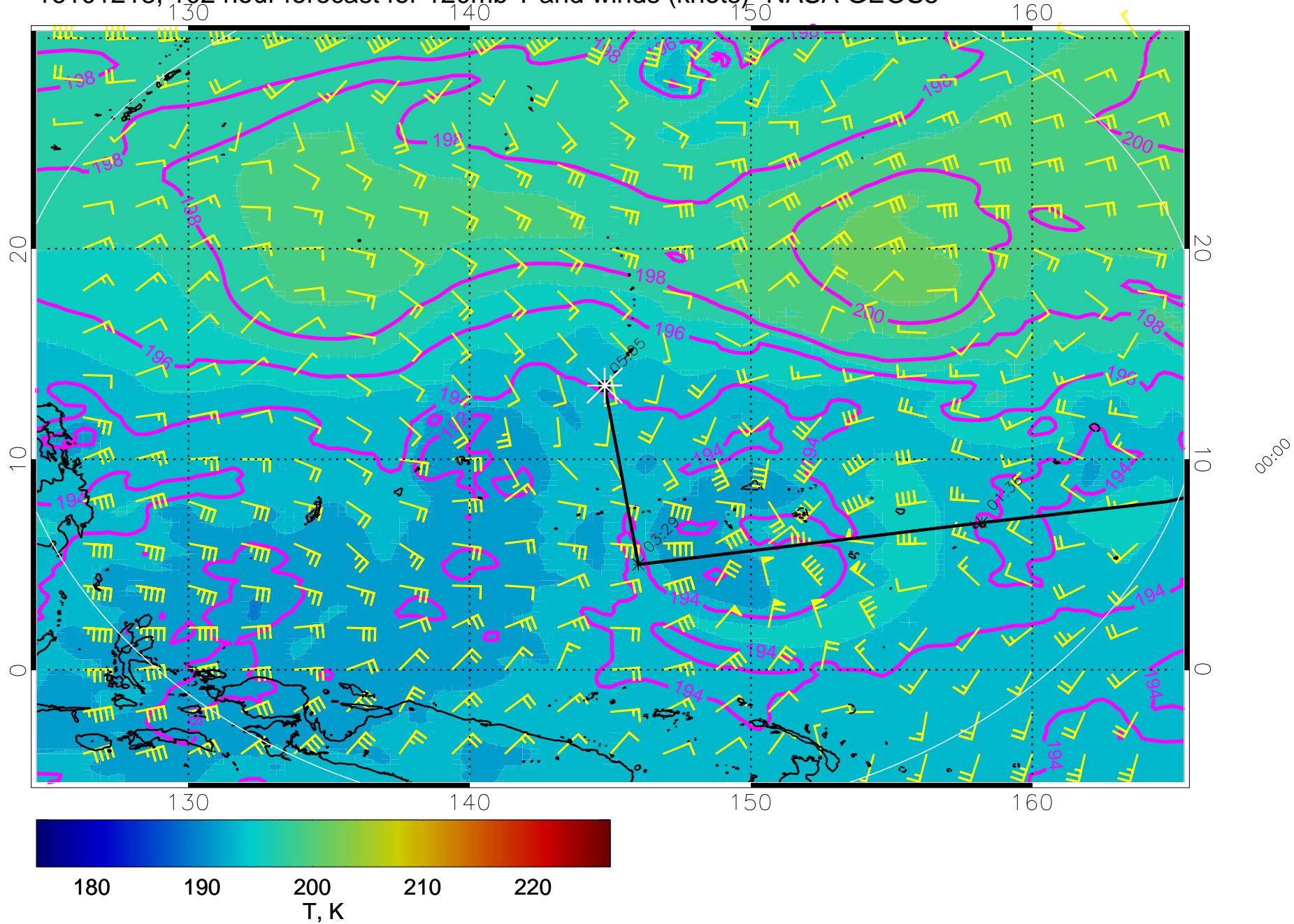


16101212, 96 hour forecast for 120mb T and winds (knots)- NASA GEOS5

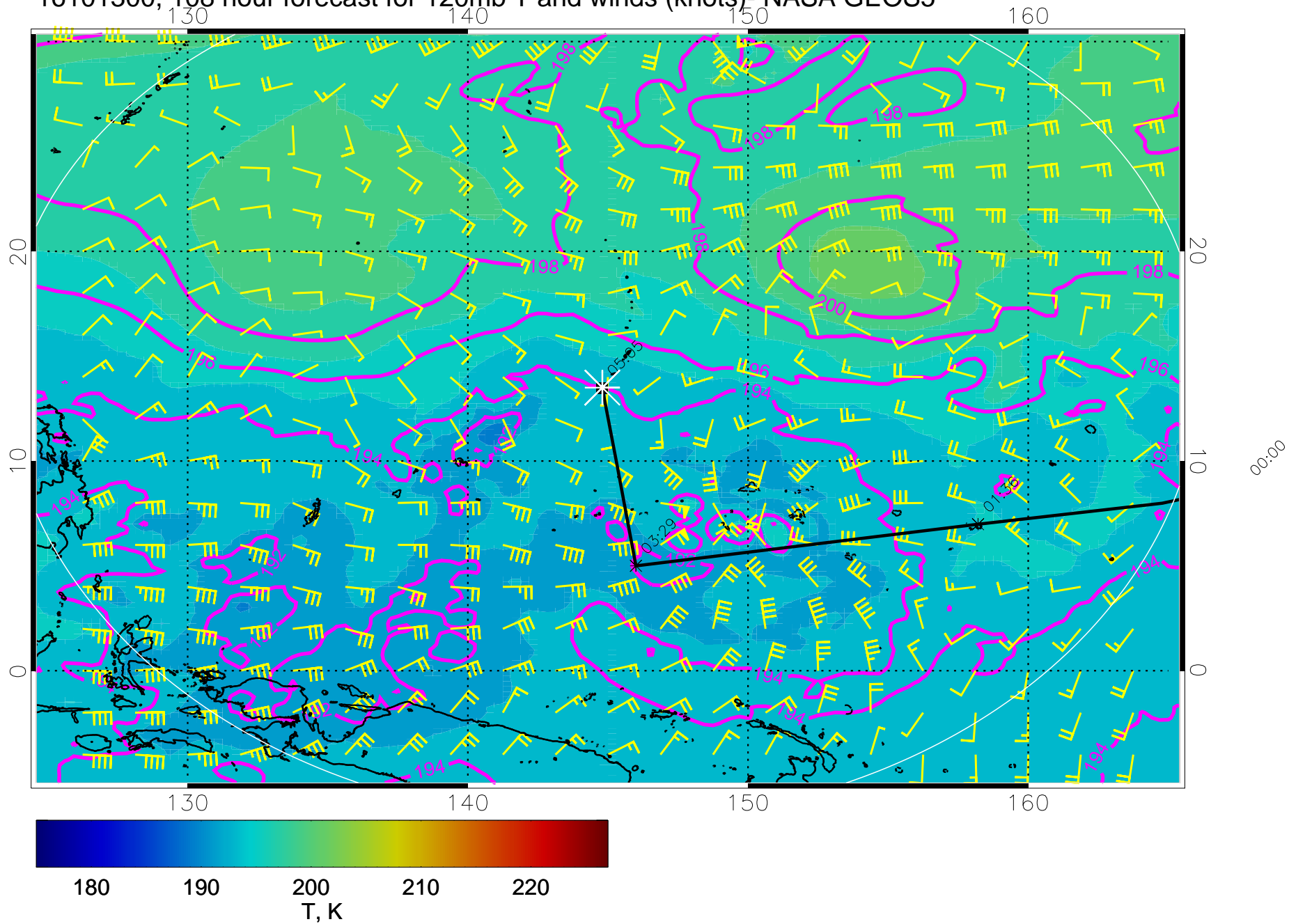




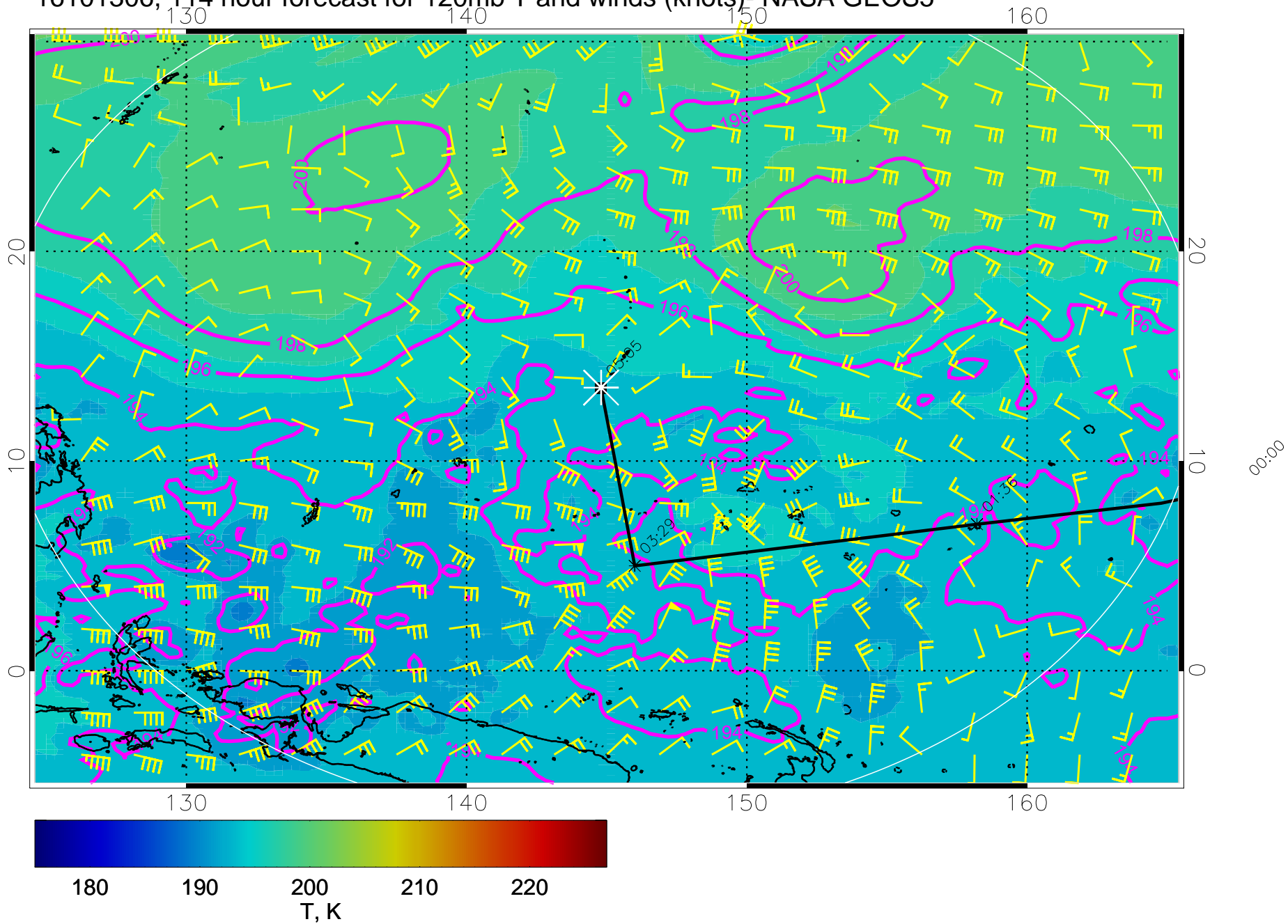
16101218, 102 hour forecast for 120mb T and winds (knots)- NASA GEOS5



# 16101300, 108 hour forecast for 120mb T and winds (knots)- NASA GEOS5



16101306, 114 hour forecast for 120mb T and winds (knots)- NASA GEOS5



16101312, 120 hour forecast for 120mb T and winds (knots)- NASA GEOS5

