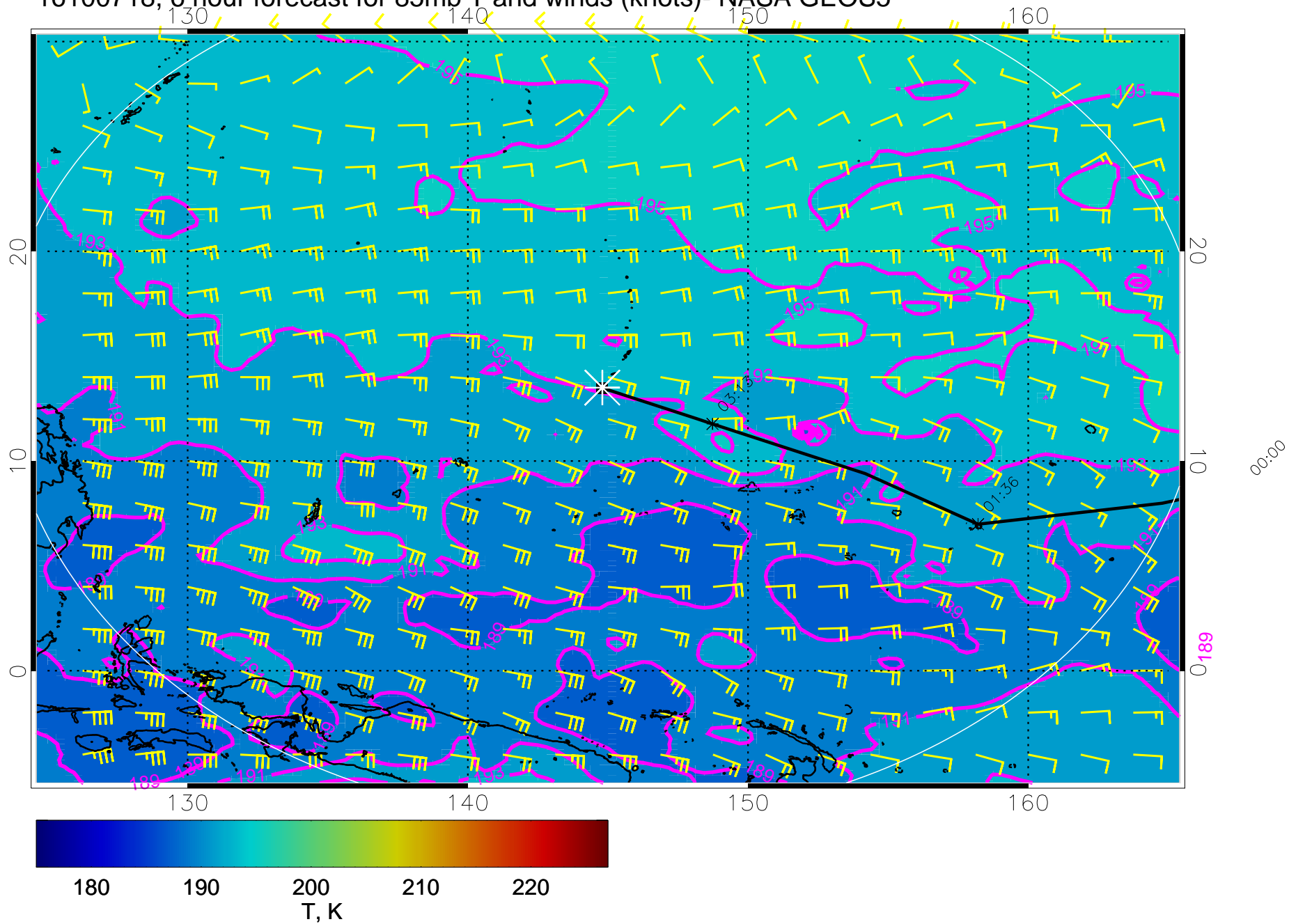
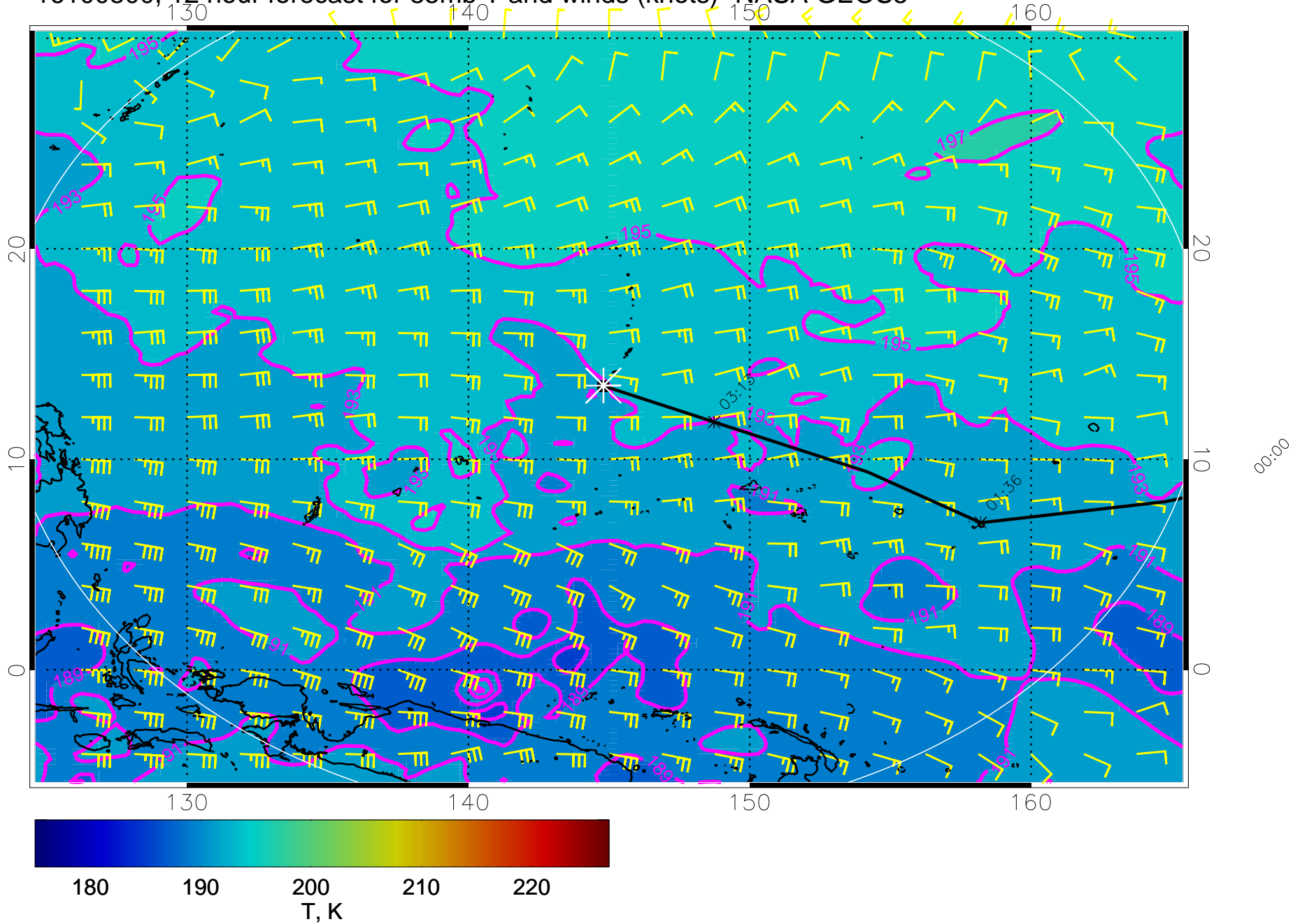


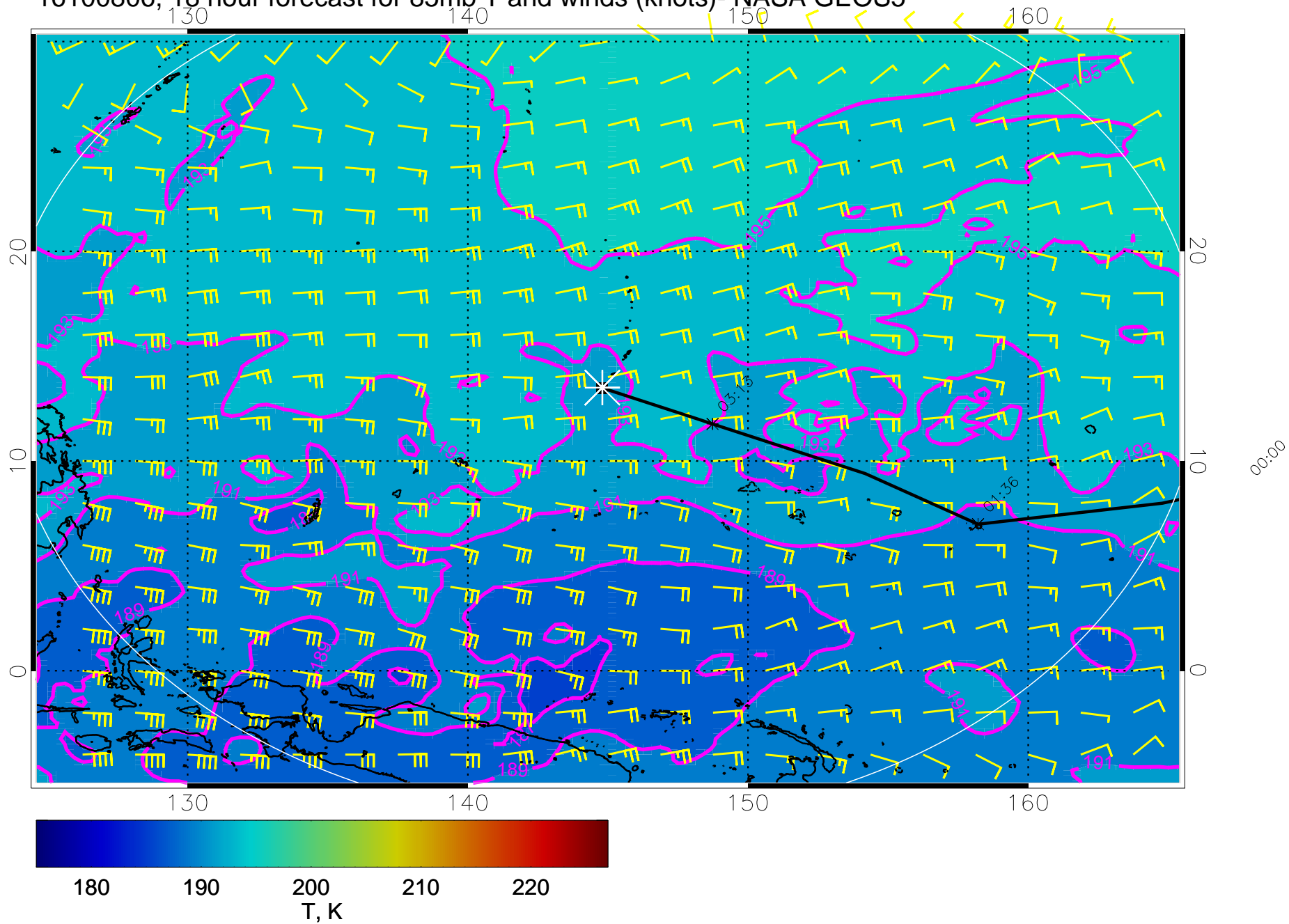
16100718, 6 hour forecast for 85mb T and winds (knots)- NASA GEOS5



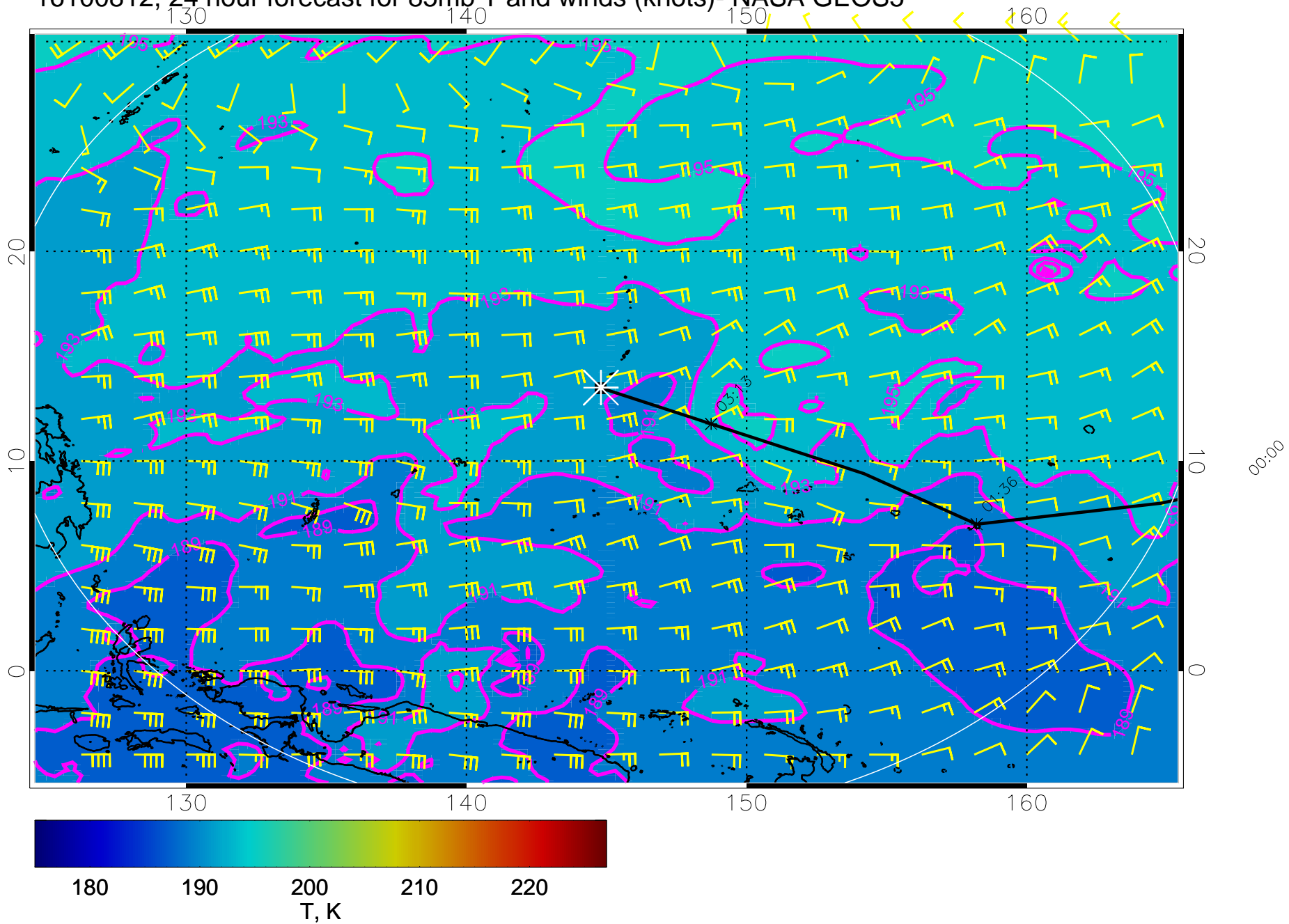
16100800, 12 hour forecast for 85mb T and winds (knots)- NASA GEOS5



16100806, 18 hour forecast for 85mb T and winds (knots)- NASA GEOS5

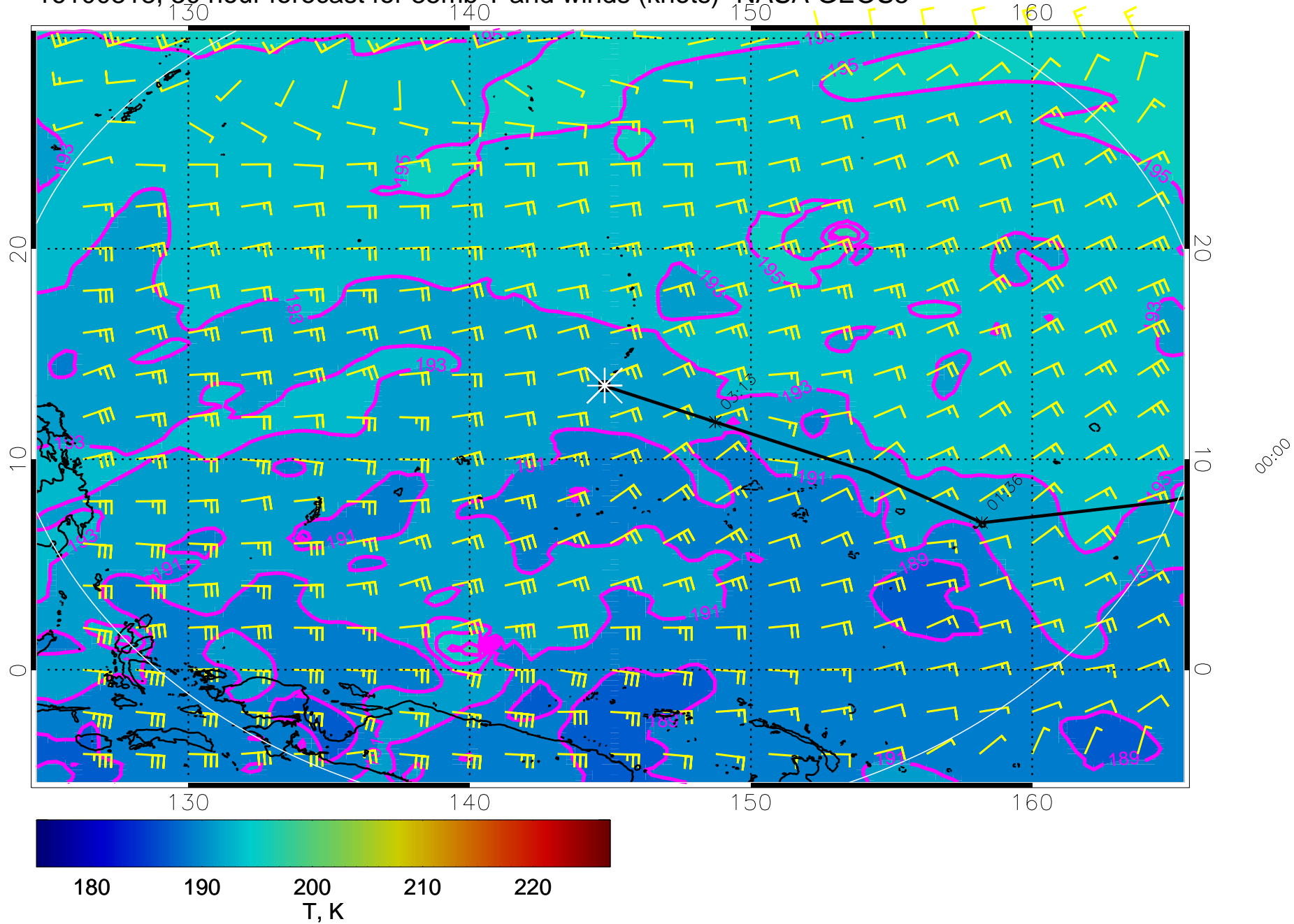


16100812, 24 hour forecast for 85mb T and winds (knots)- NASA GEOS5

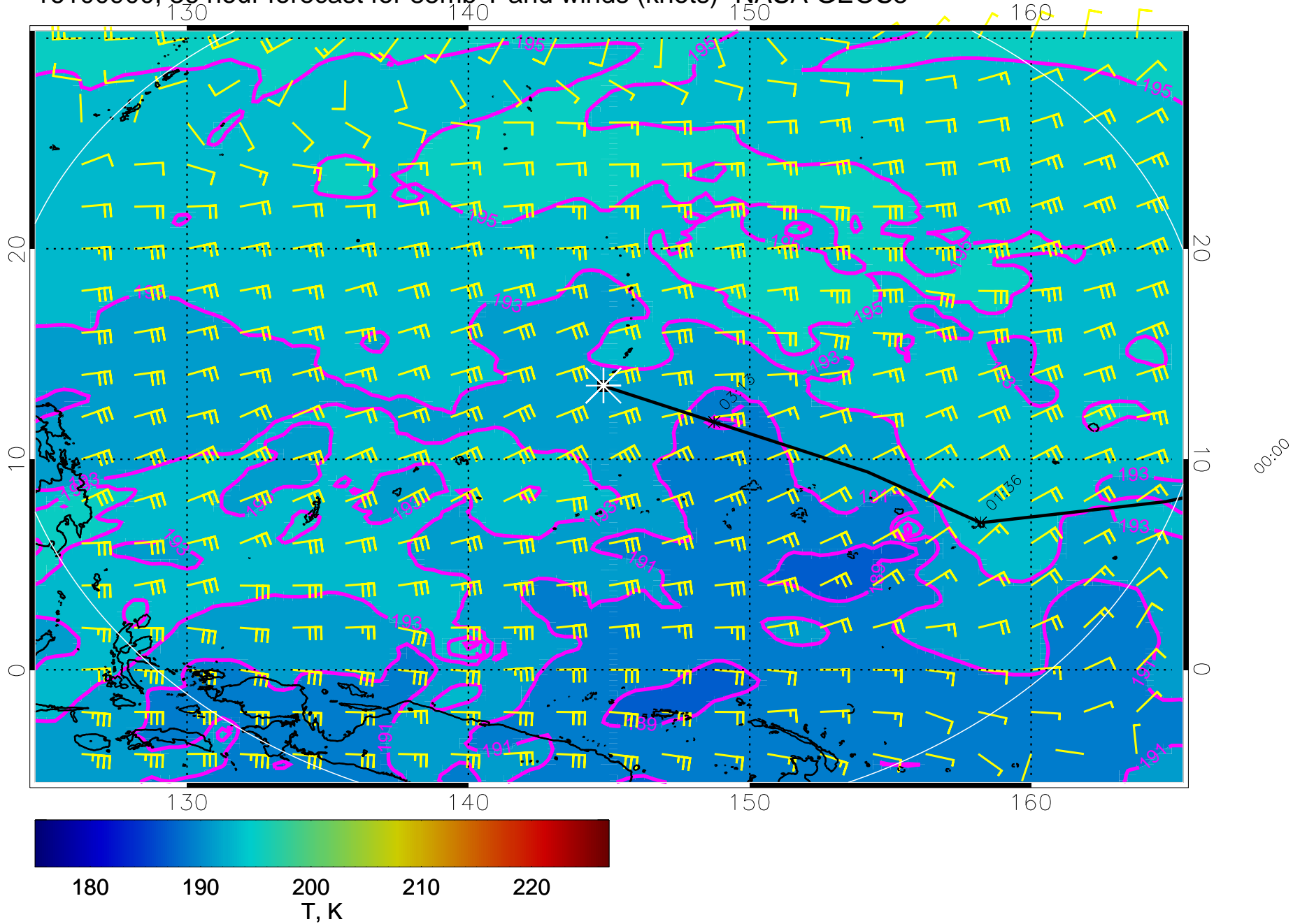




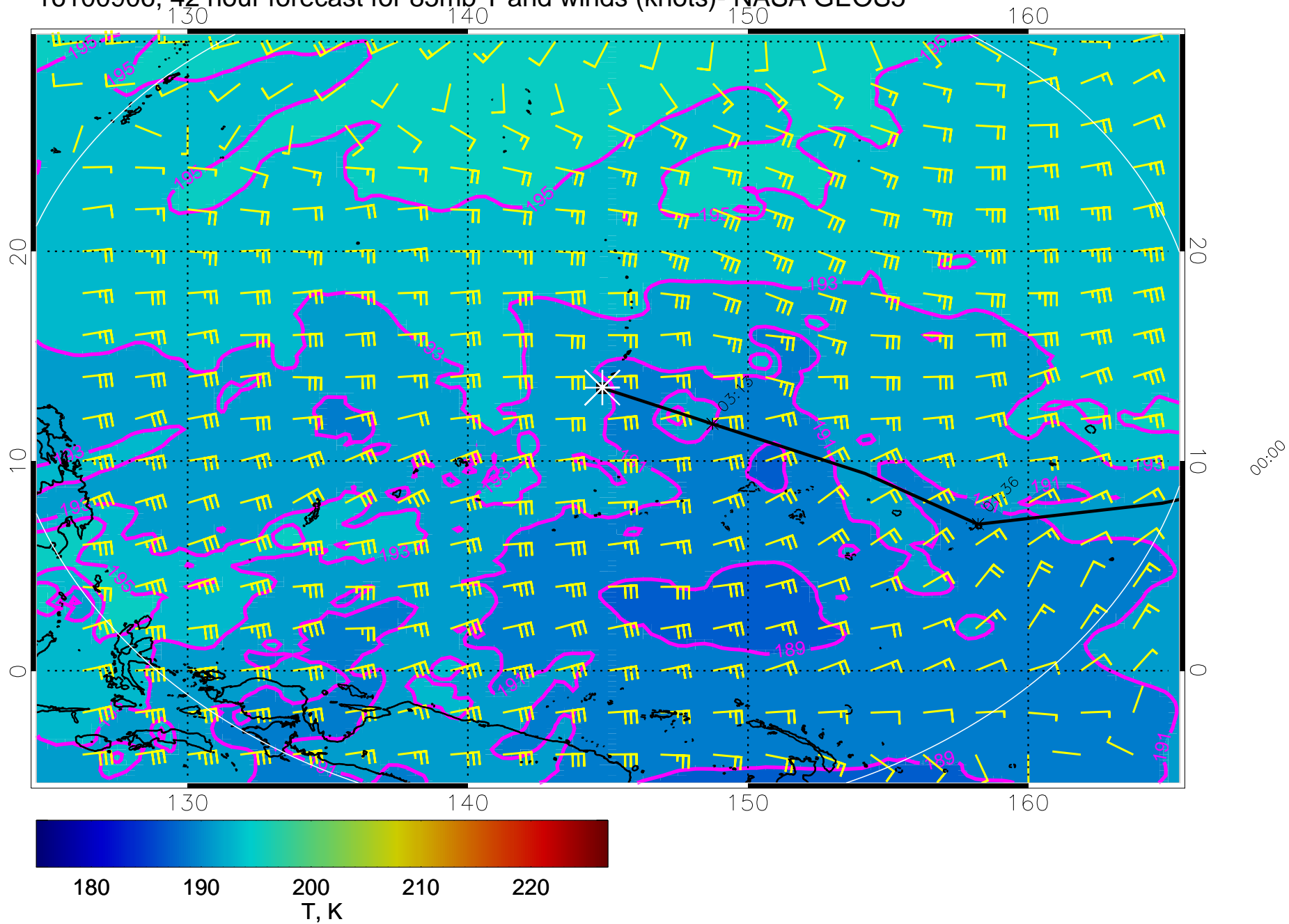
16100818, 30 hour forecast for 85mb T and winds (knots)- NASA GEOS5



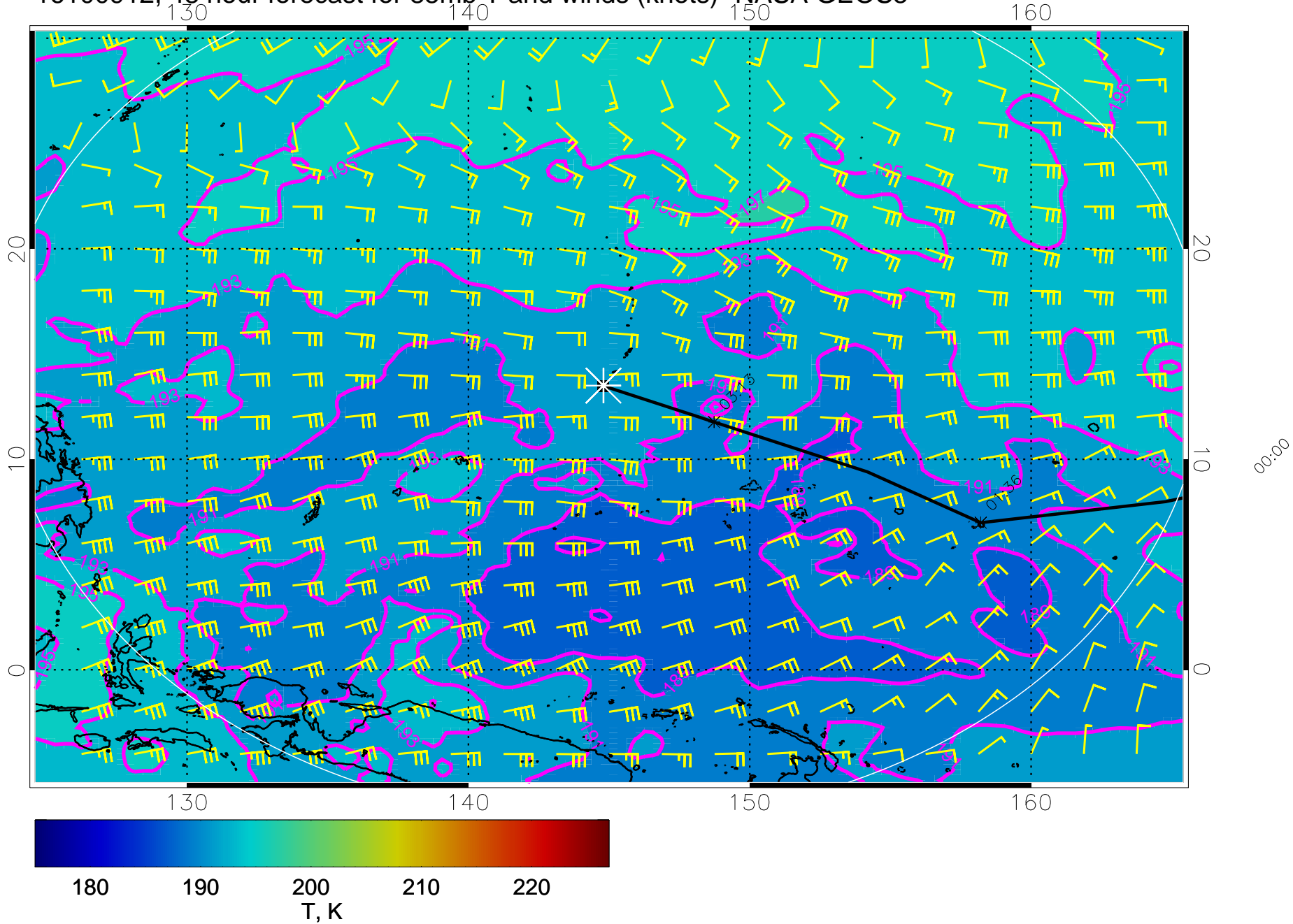
16100900, 36 hour forecast for 85mb T and winds (knots)- NASA GEOS5



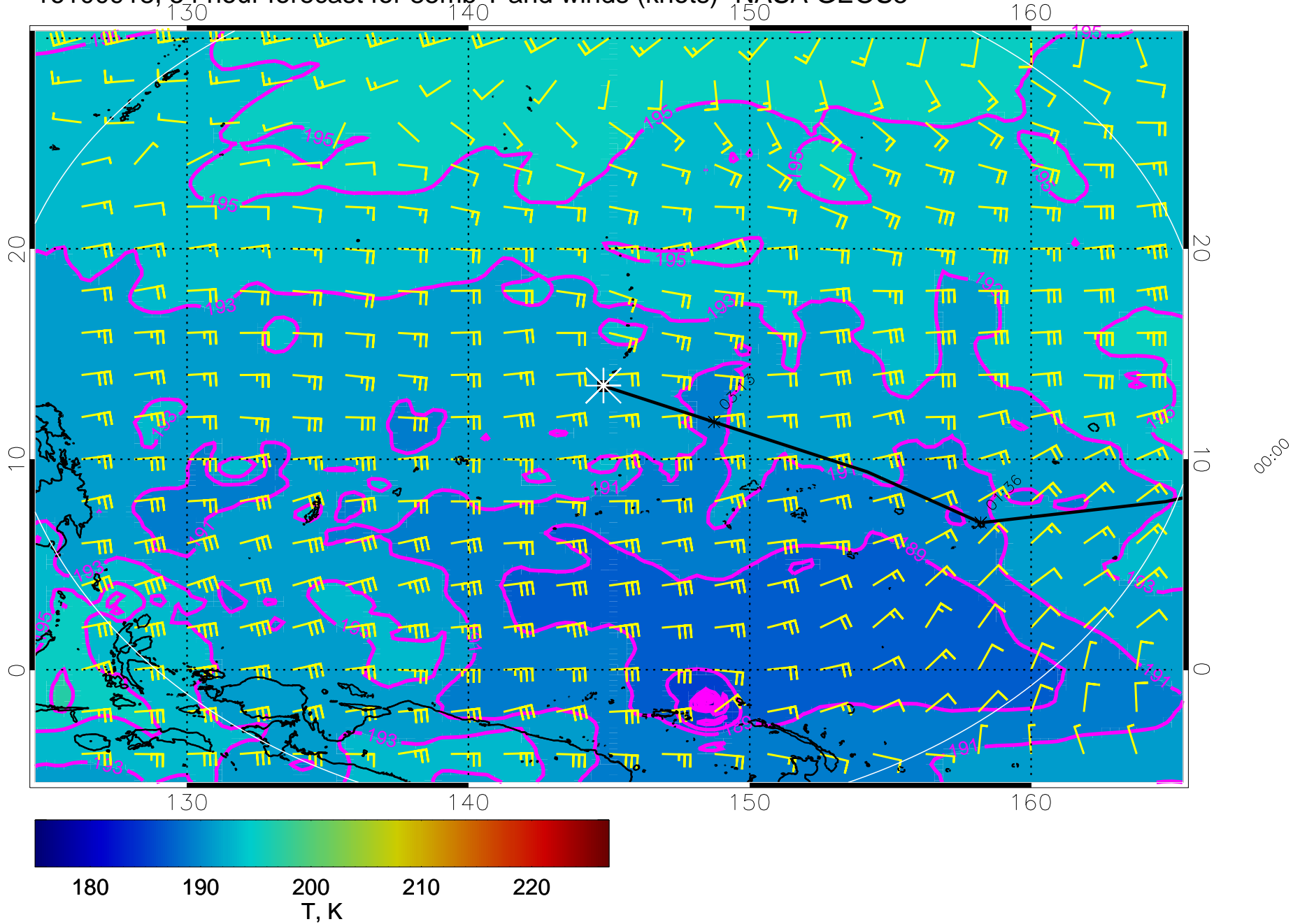
16100906, 42 hour forecast for 85mb T and winds (knots)- NASA GEOS5



16100912, 48 hour forecast for 85mb T and winds (knots)- NASA GEOS5

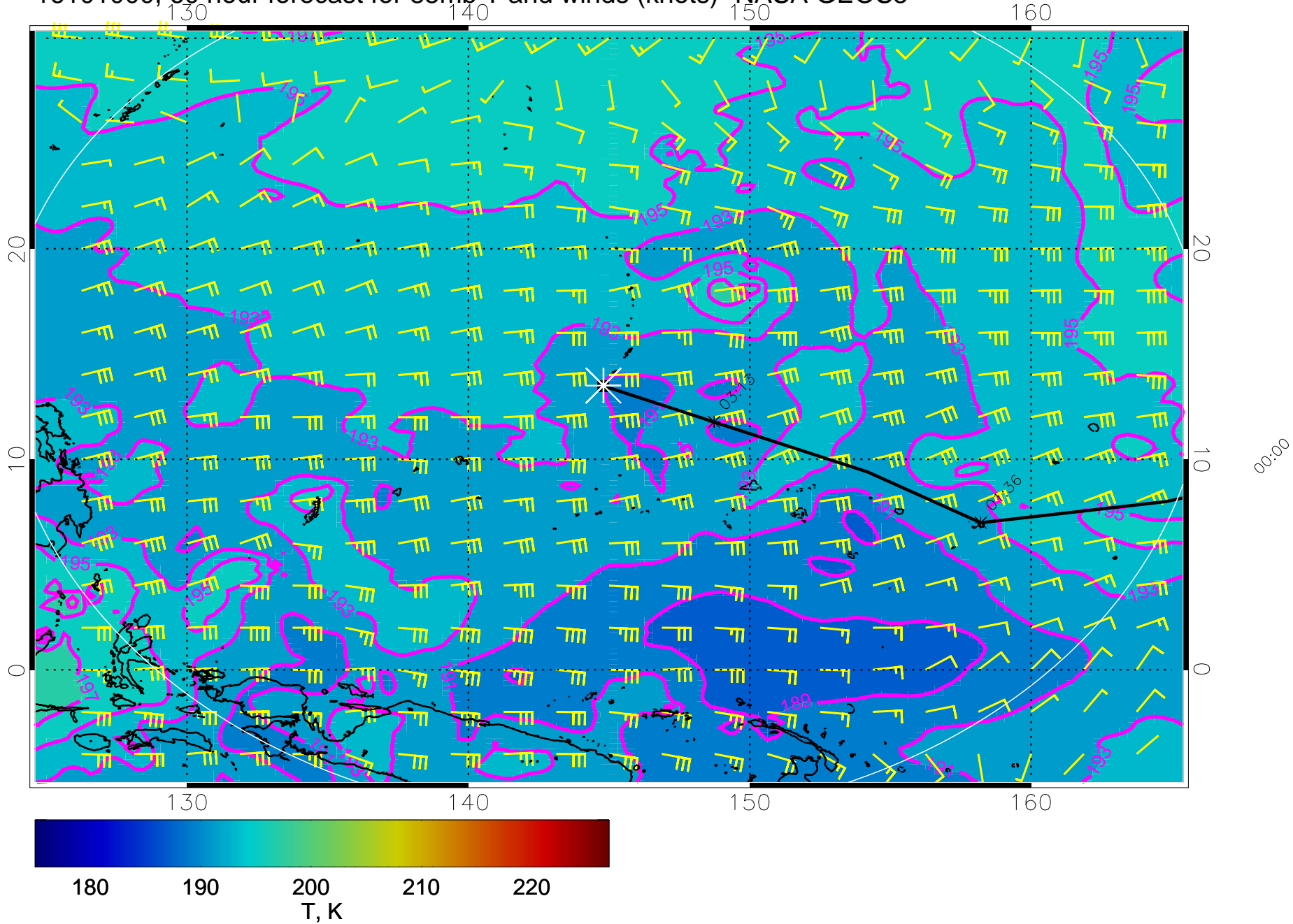


16100918, 54 hour forecast for 85mb T and winds (knots)- NASA GEOS5

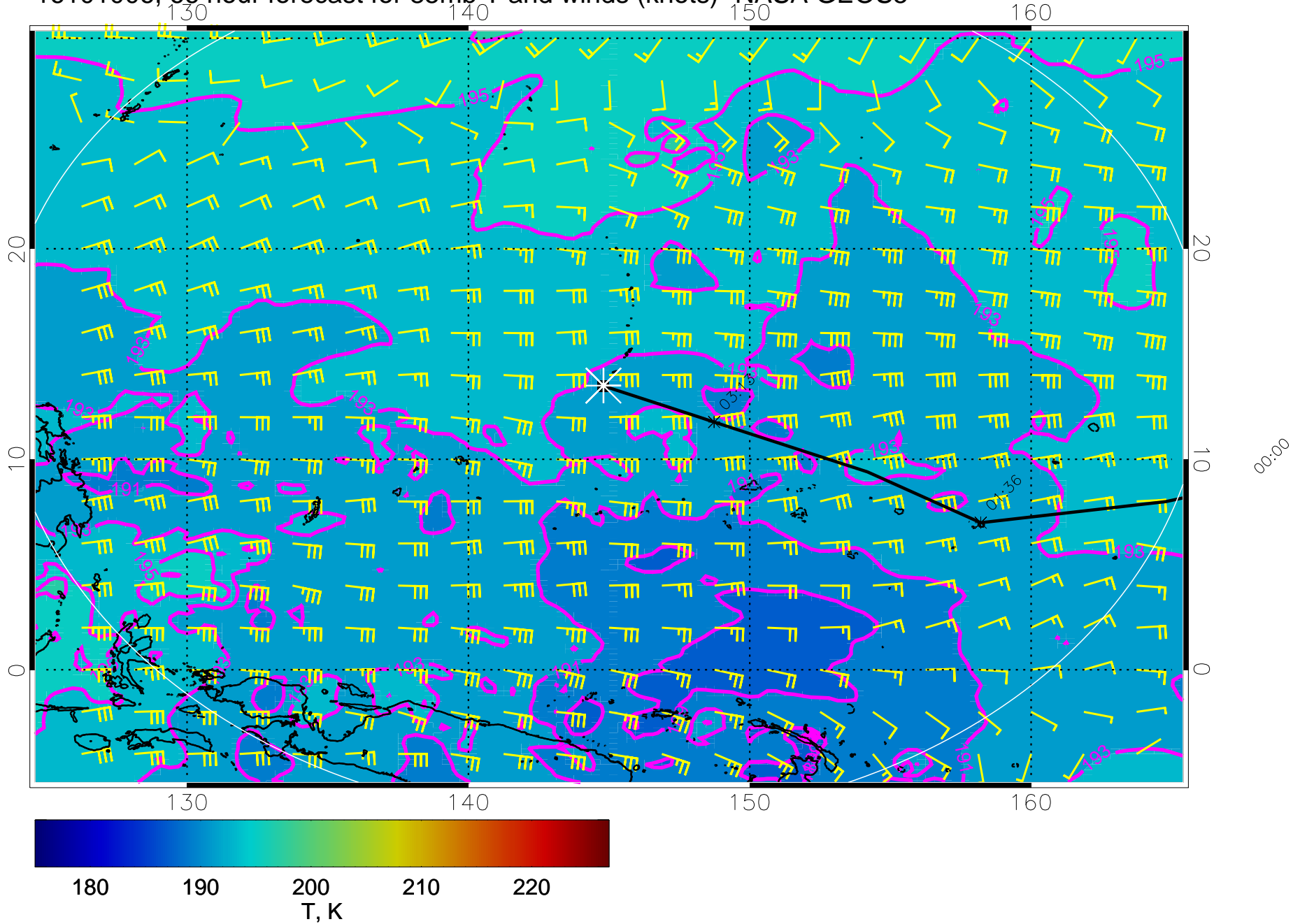




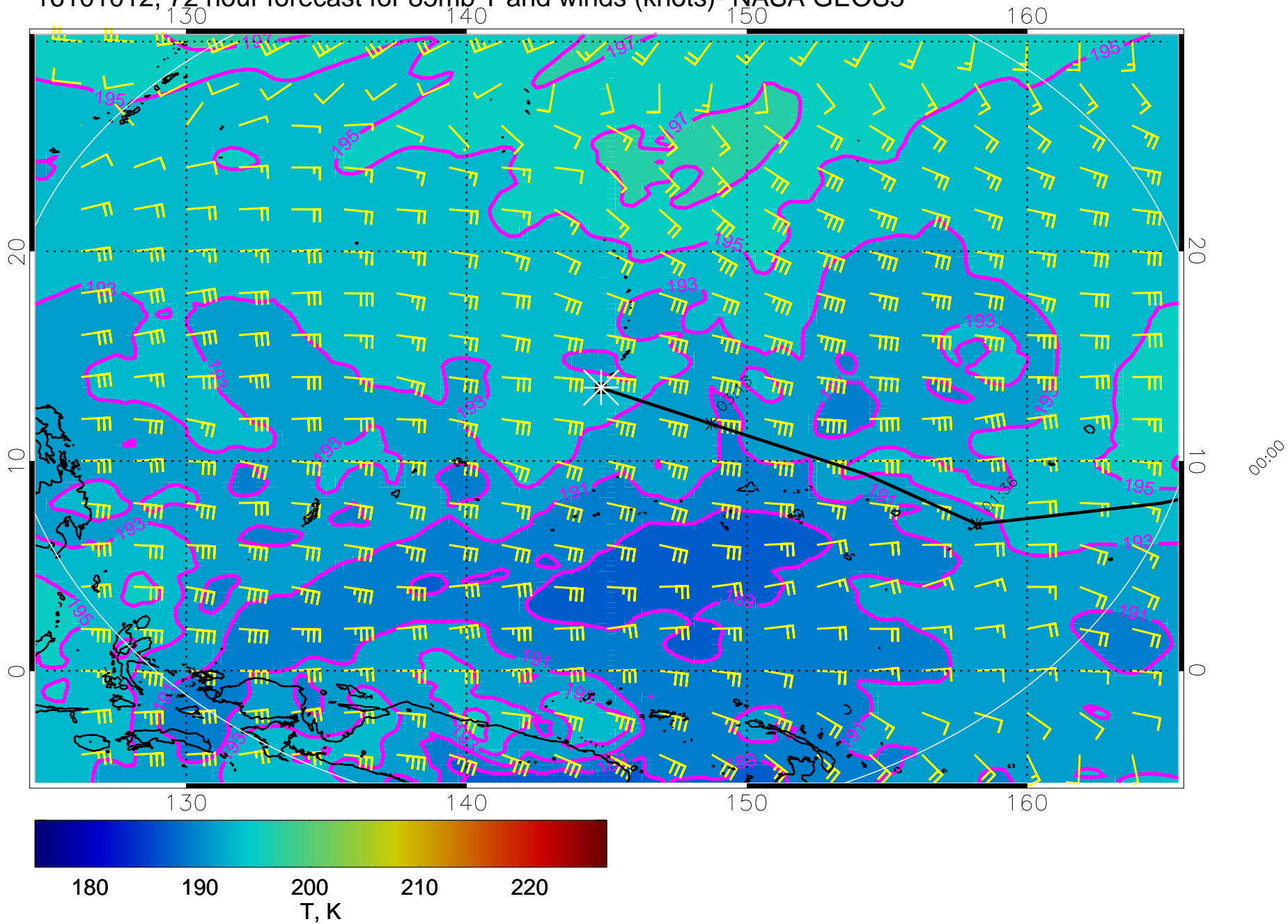
16101000, 60 hour forecast for 85mb T and winds (knots)- NASA GEOS5



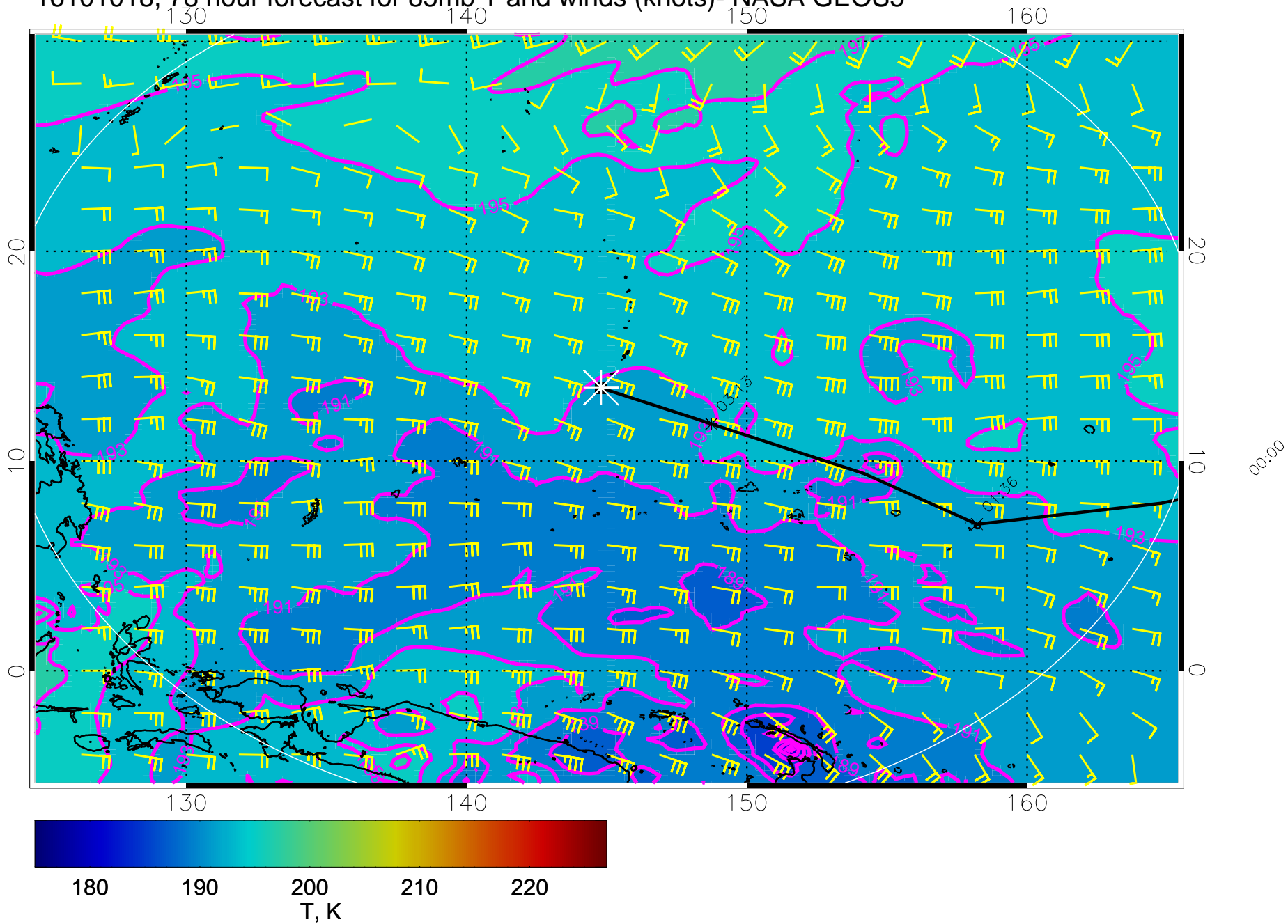
16101006, 66 hour forecast for 85mb T and winds (knots)- NASA GEOS5



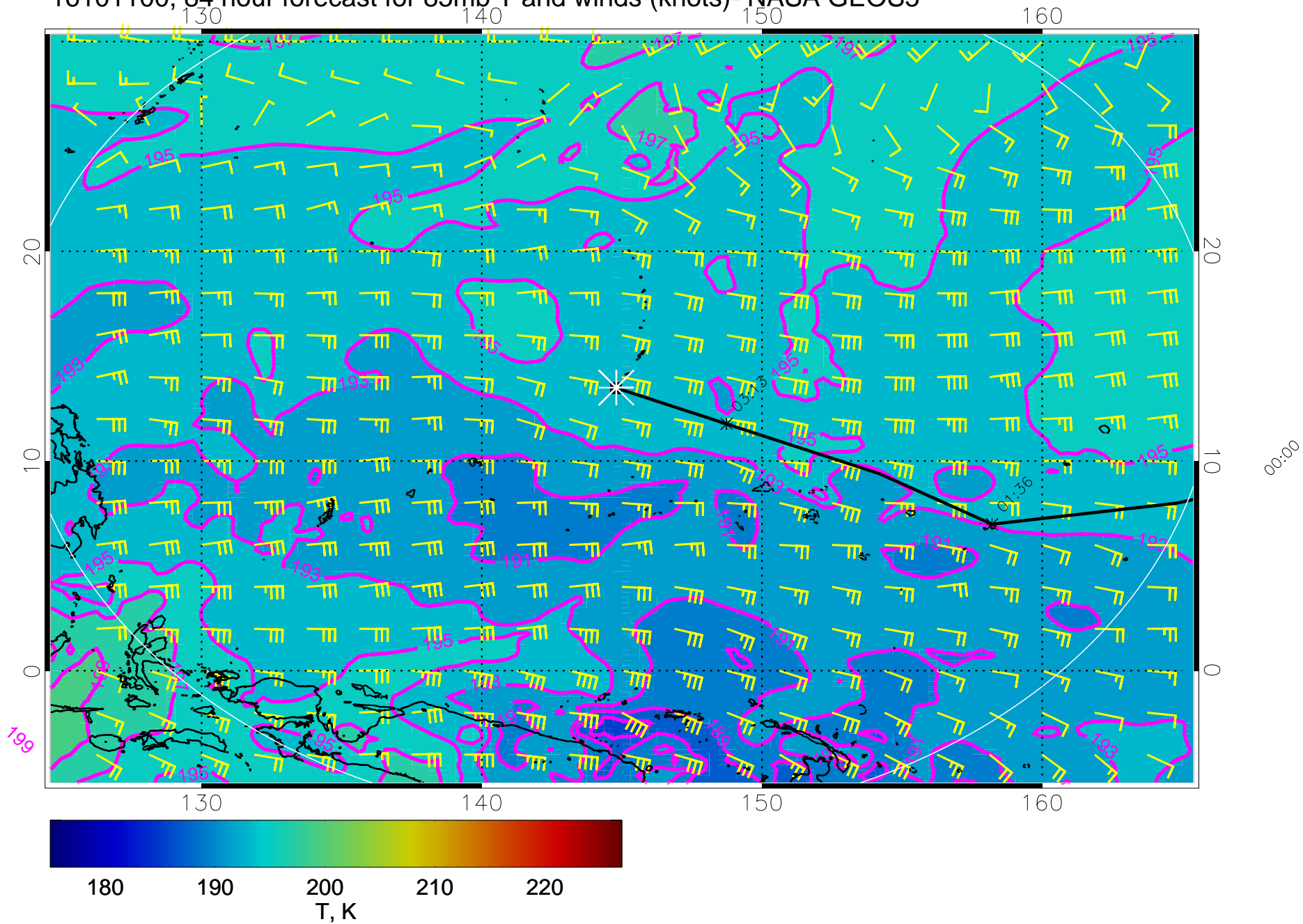
16101012, 72 hour forecast for 85mb T and winds (knots)- NASA GEOS5



16101018, 78 hour forecast for 85mb T and winds (knots)- NASA GEOS5

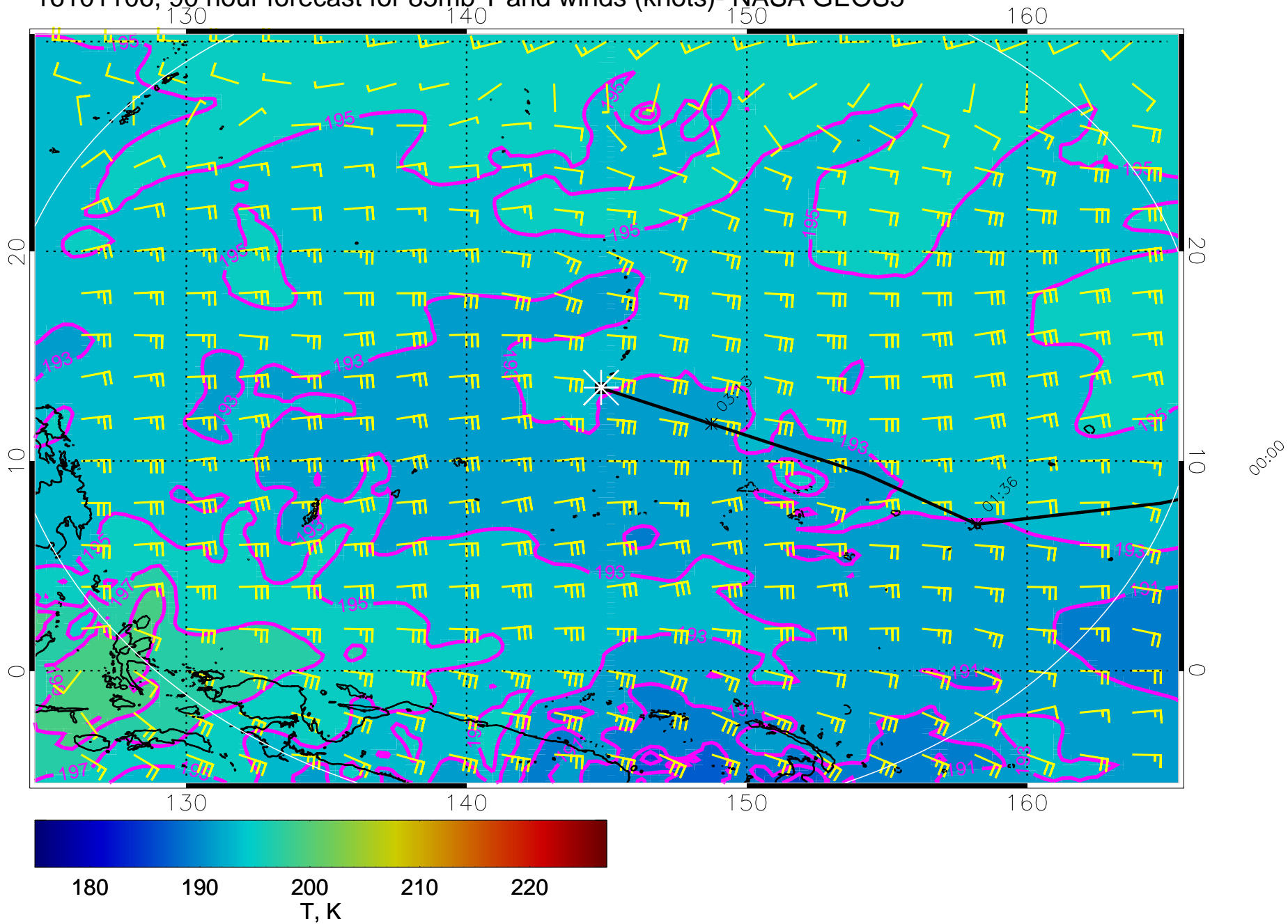


16101100, 84 hour forecast for 85mb T and winds (knots)- NASA GEOS5

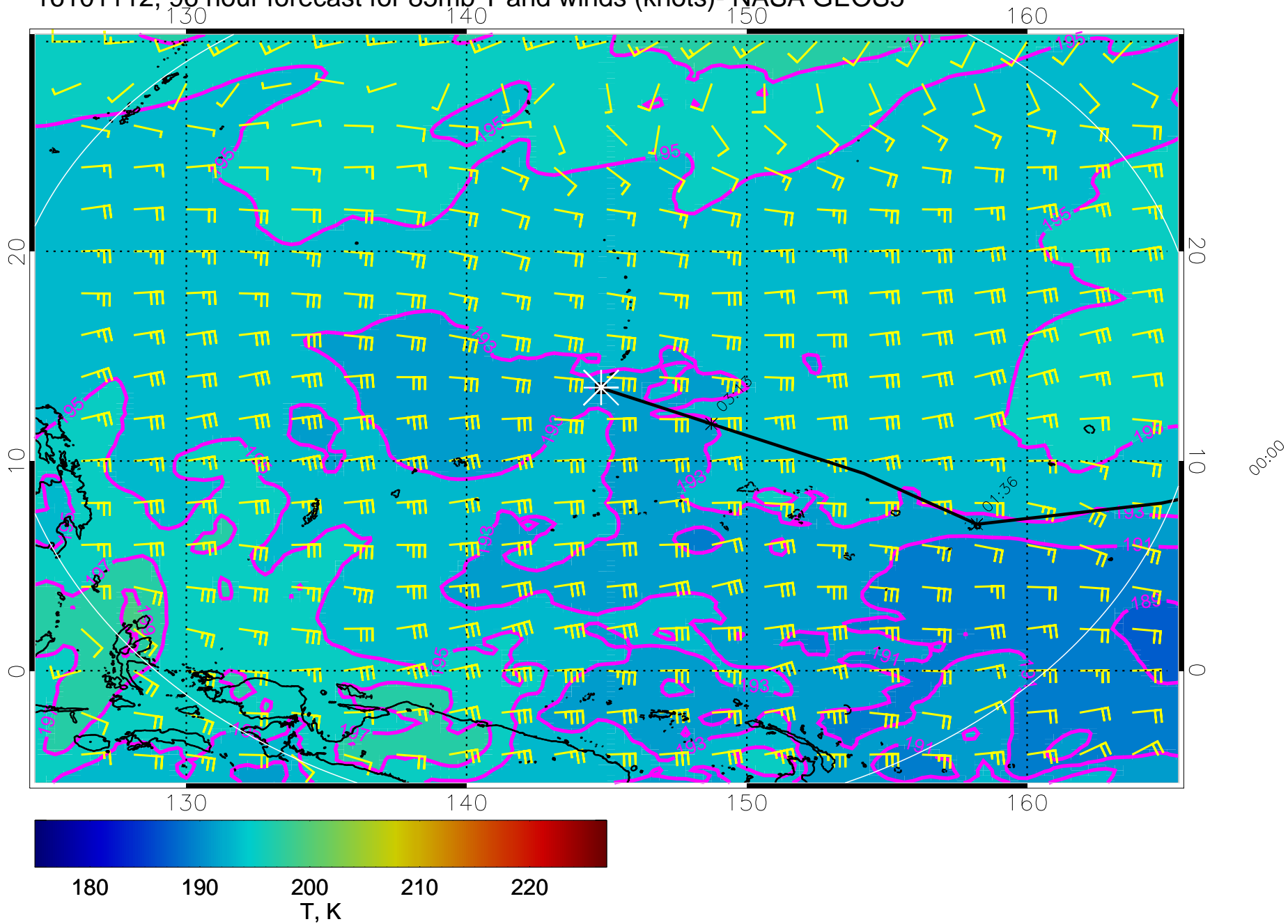




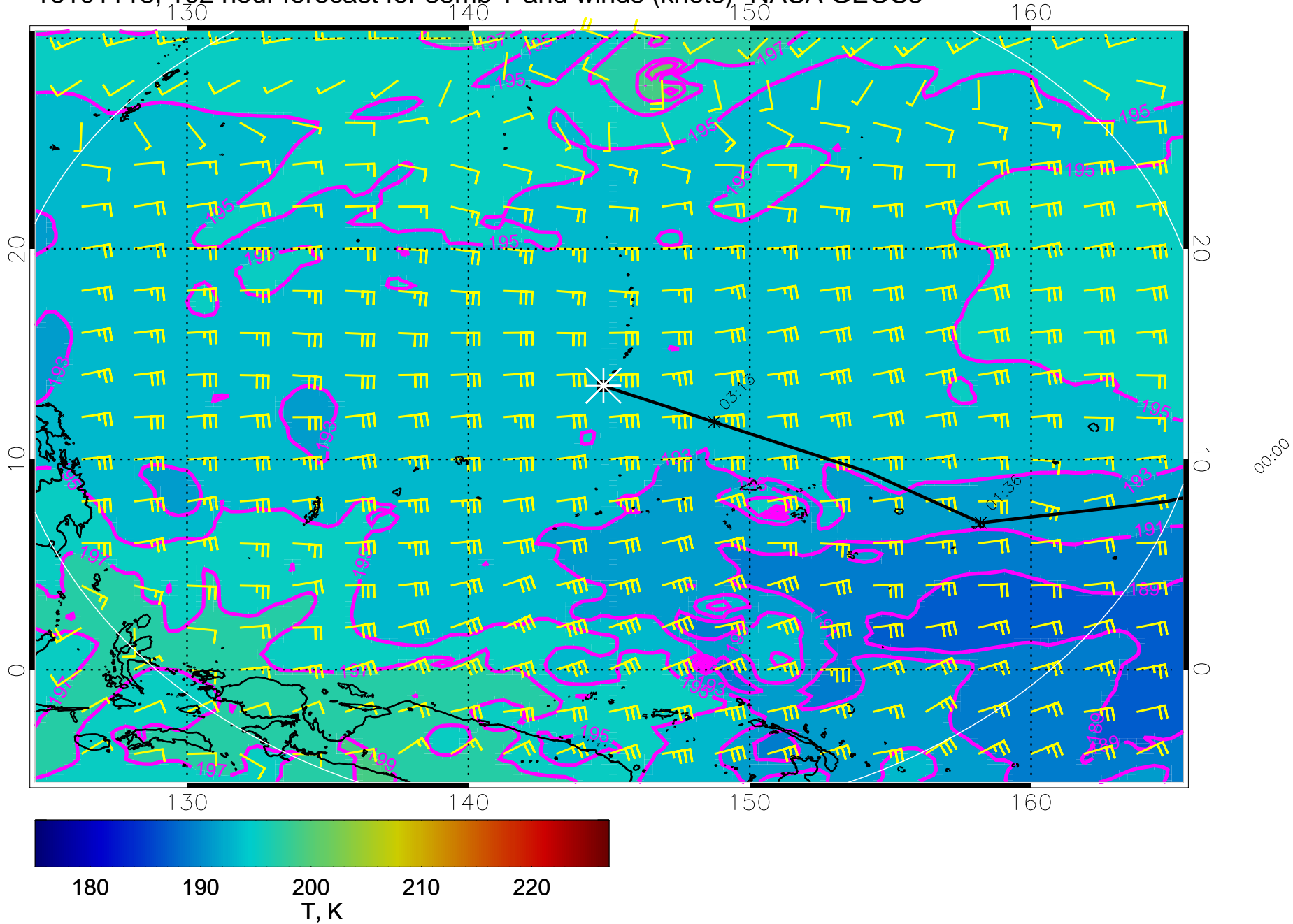
16101106, 90 hour forecast for 85mb T and winds (knots)- NASA GEOS5



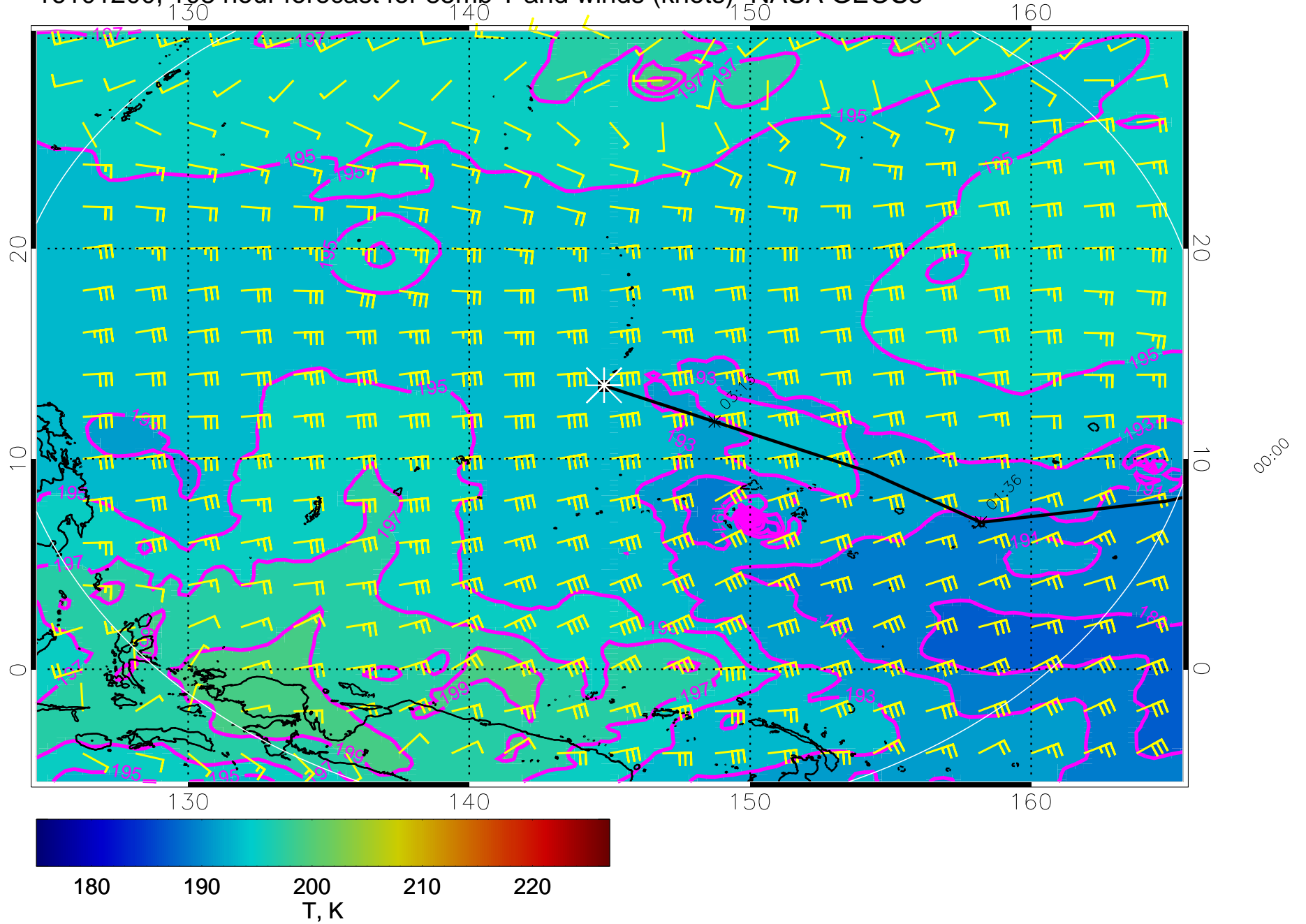
16101112, 96 hour forecast for 85mb T and winds (knots)- NASA GEOS5



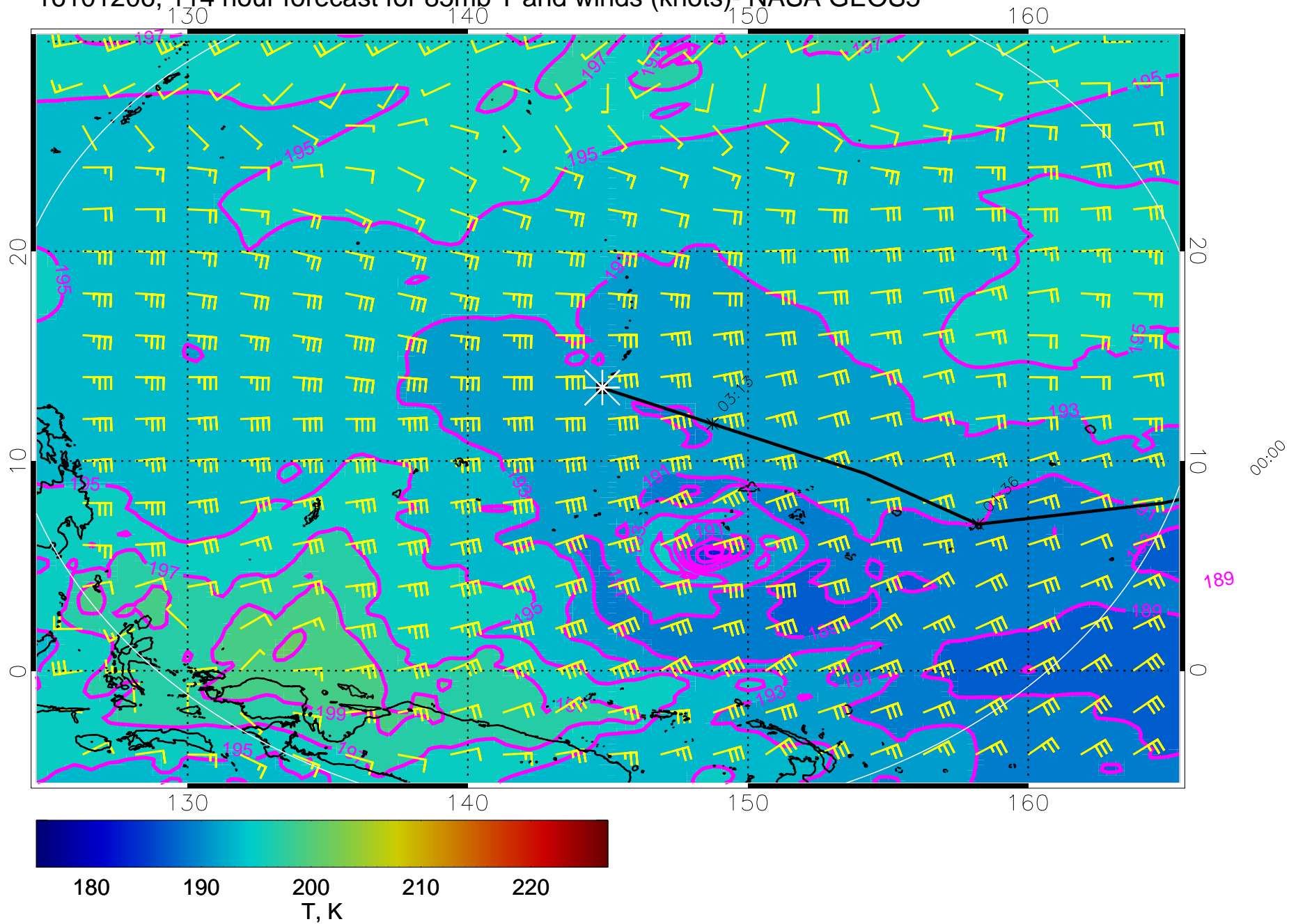
16101118, 102 hour forecast for 85mb T and winds (knots)- NASA GEOS5



16101200, 108 hour forecast for 85mb T and winds (knots)- NASA GEOS5



16101206, 114 hour forecast for 85mb T and winds (knots)- NASA GEOS5





16101212, 120 hour forecast for 85mb T and winds (knots)- NASA GEOS5

