15030206, 6 hour forecast for precip, 925mb Z, and winds (knots) -- NASA GEOS5

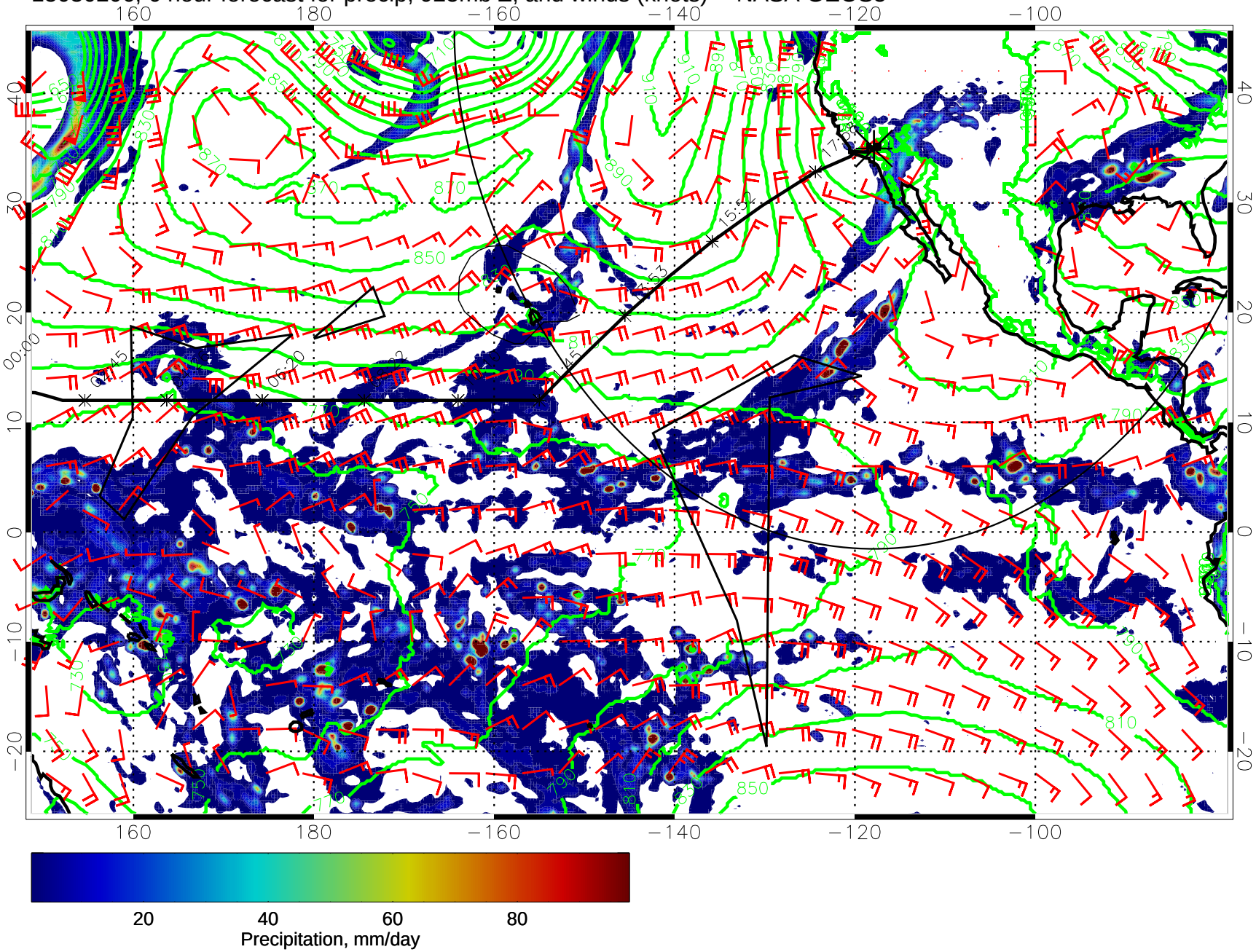

15030212, 12 hour forecast for precip, 925mb Z, and winds (knots) -- NASA GEOS5

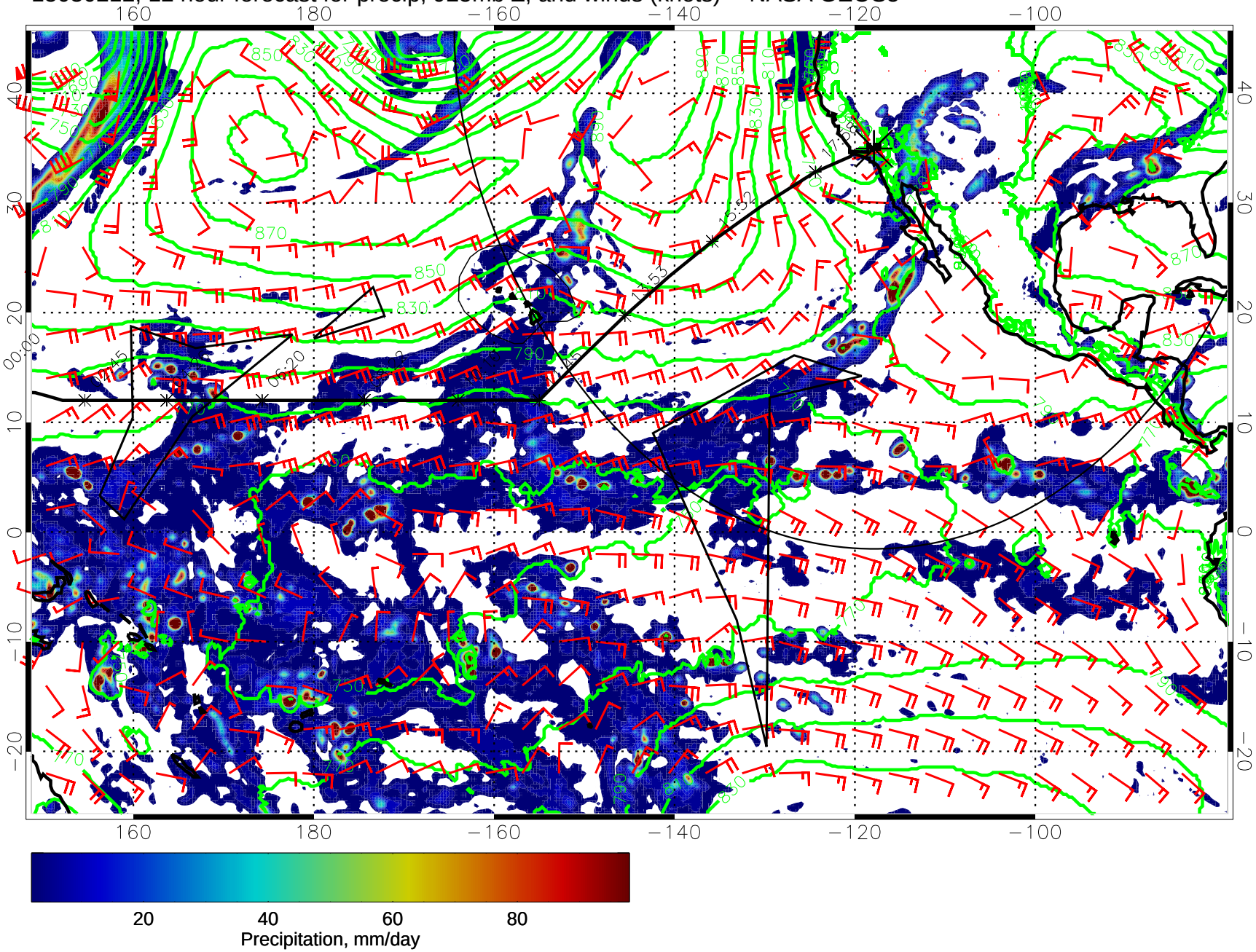

15030218, 18 hour forecast for precip, 925mb Z, and winds (knots) -- NASA GEOS5

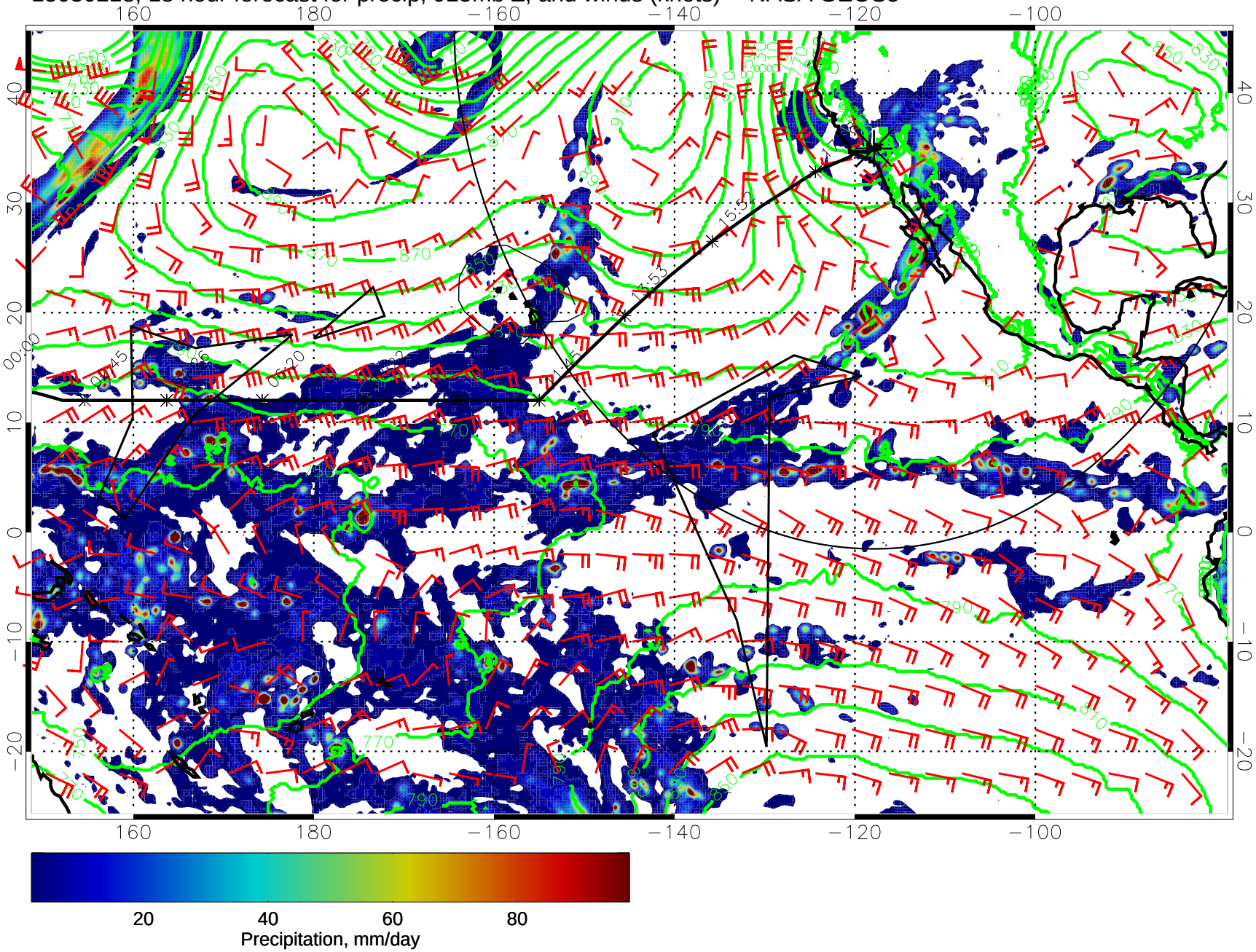

15030300, 24 hour forecast for precip, 925mb Z, and winds (knots) -- NASA GEOS5

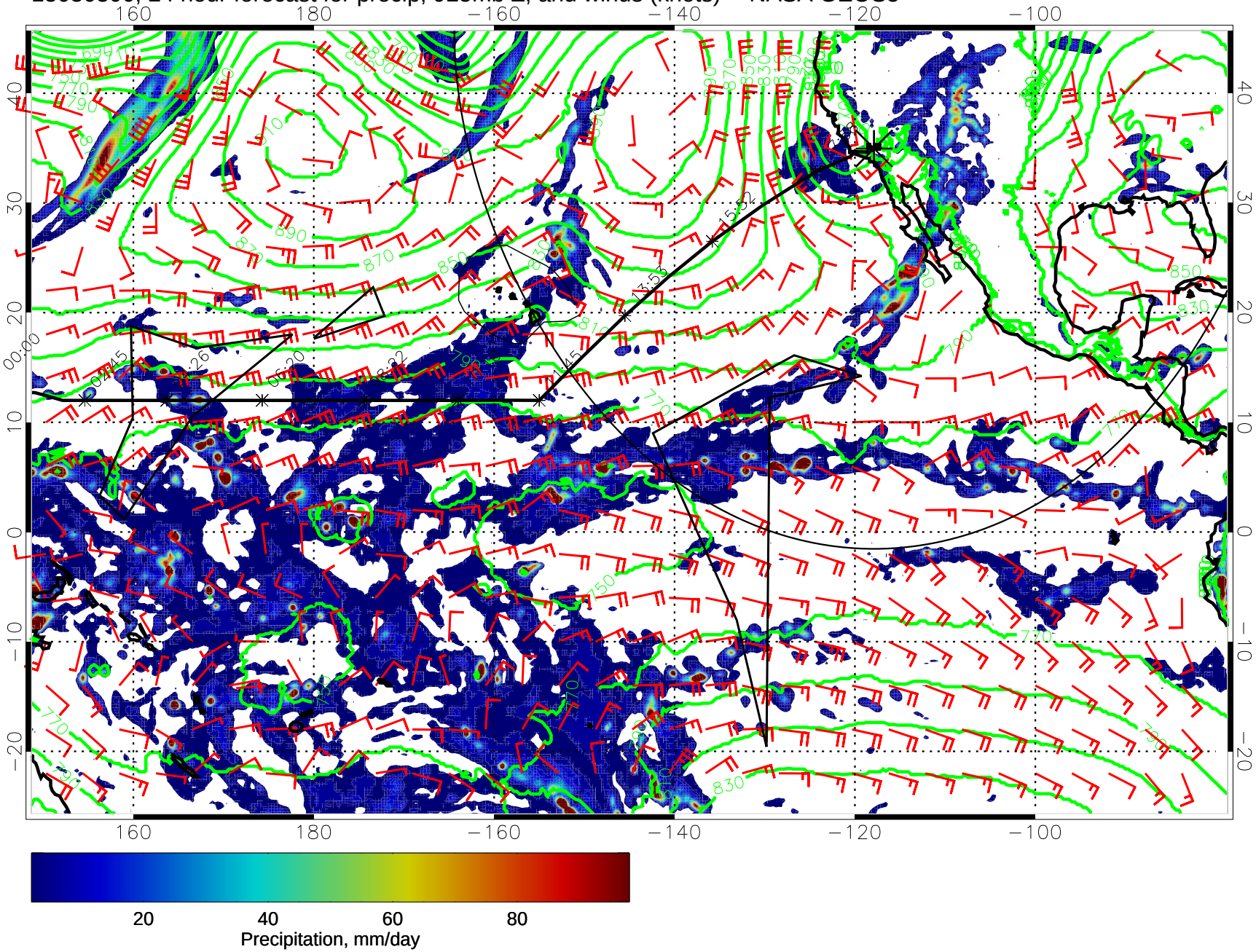

15030306, 30 hour forecast for precip, 925mb Z, and winds (knots) -- NASA GEOS5

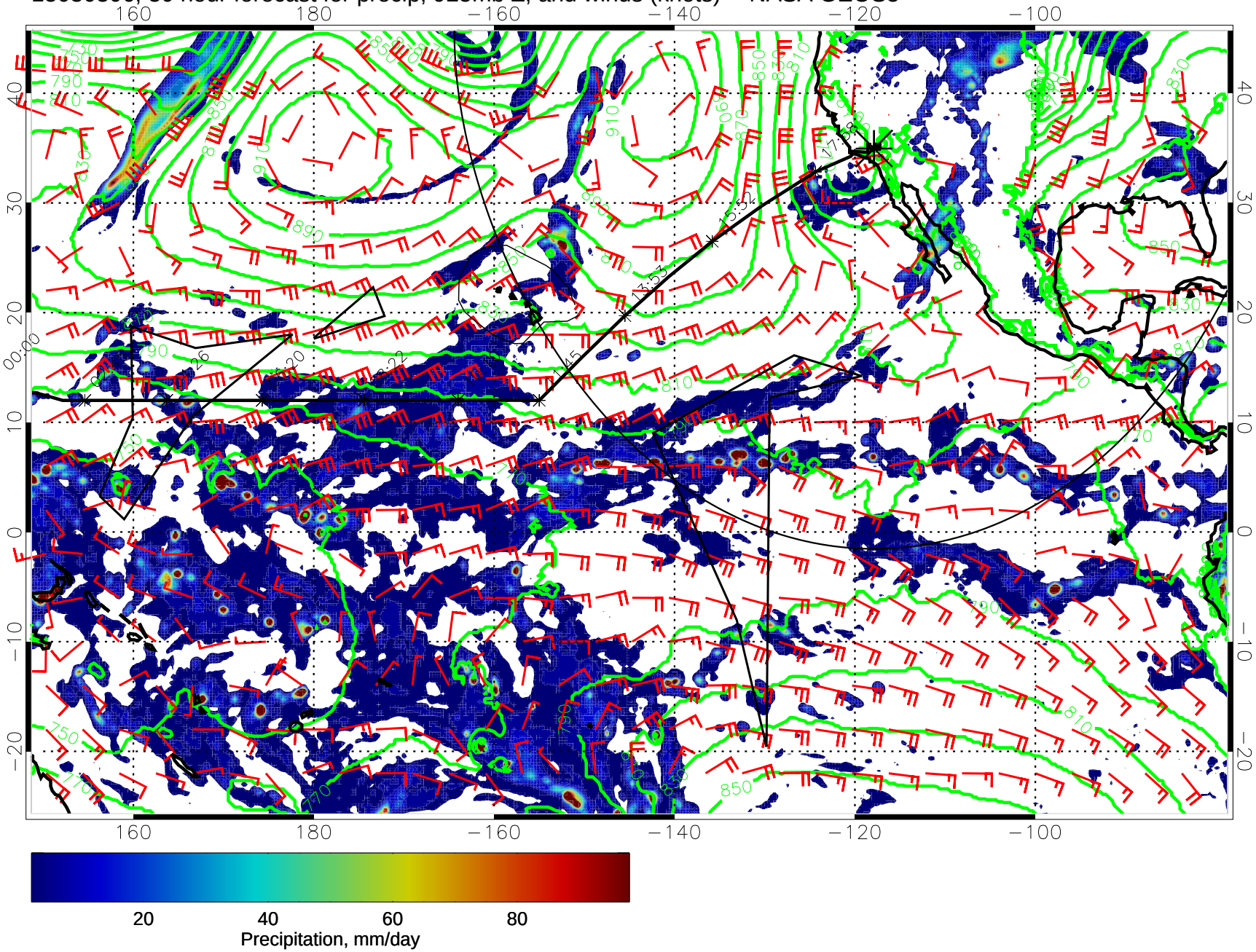

15030312, 36 hour forecast for precip, 925mb Z, and winds (knots) -- NASA GEOS5

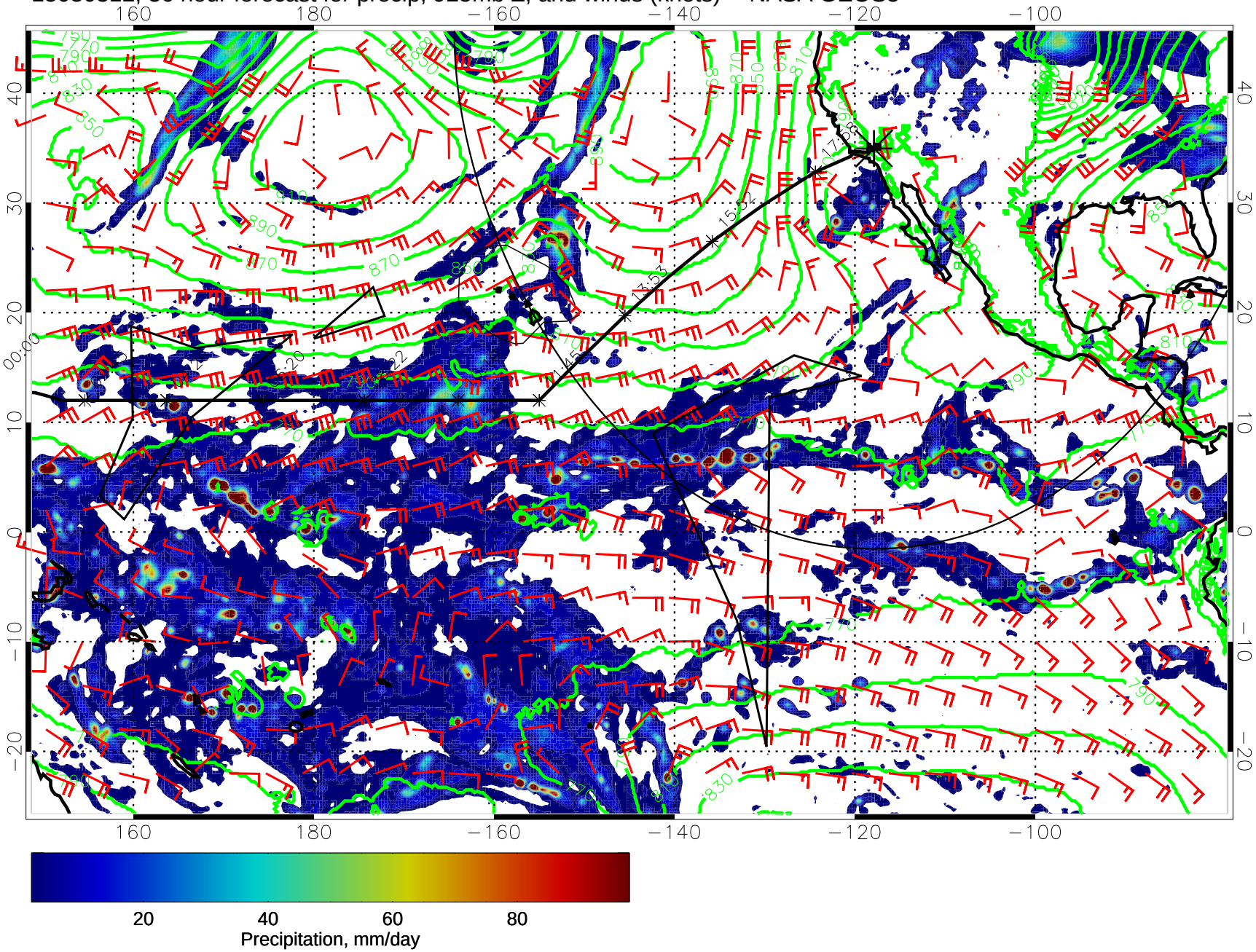

15030318, 42 hour forecast for precip, 925mb Z, and winds (knots) -- NASA GEOS5

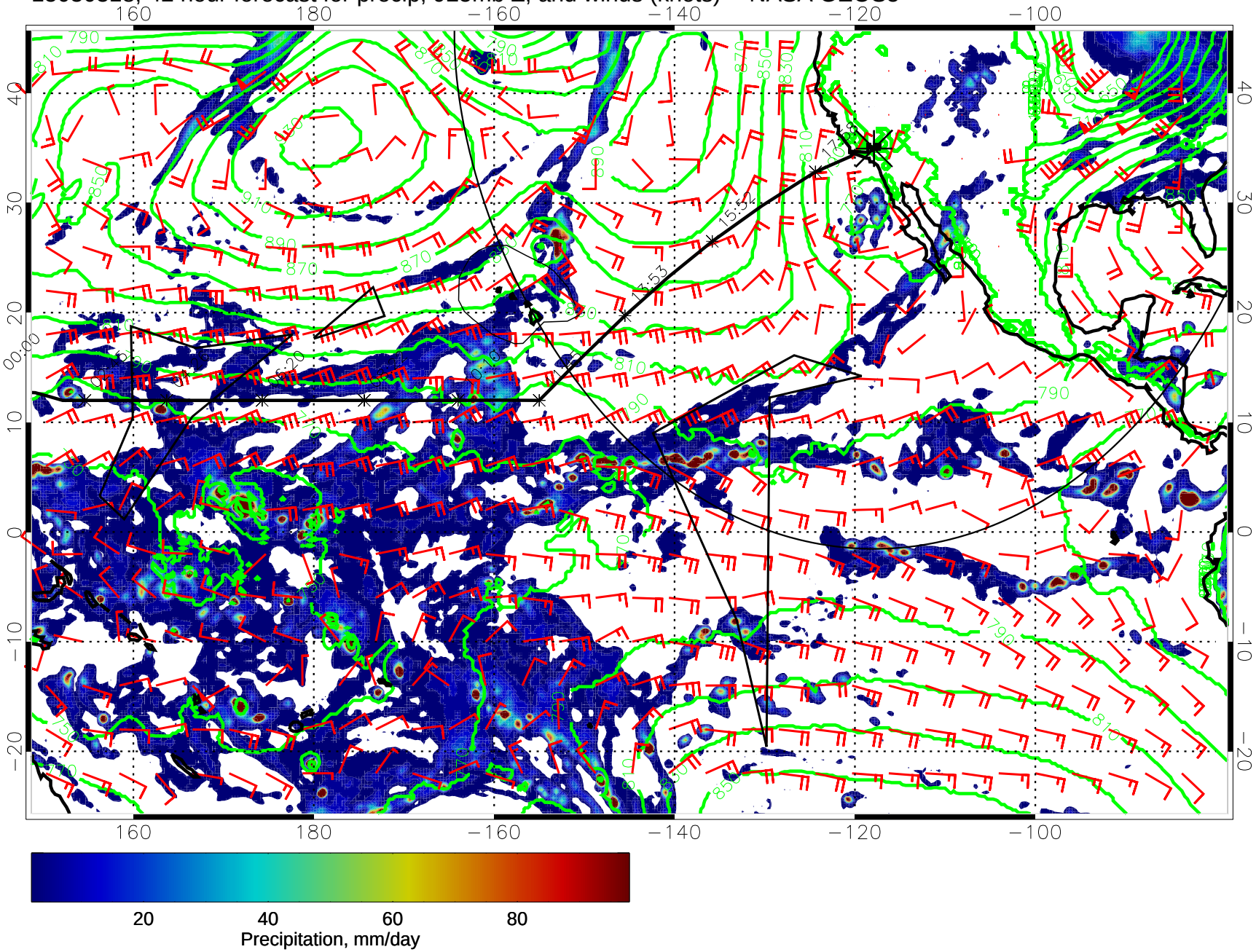

15030400, 48 hour forecast for precip, 925mb Z, and winds (knots) -- NASA GEOS5

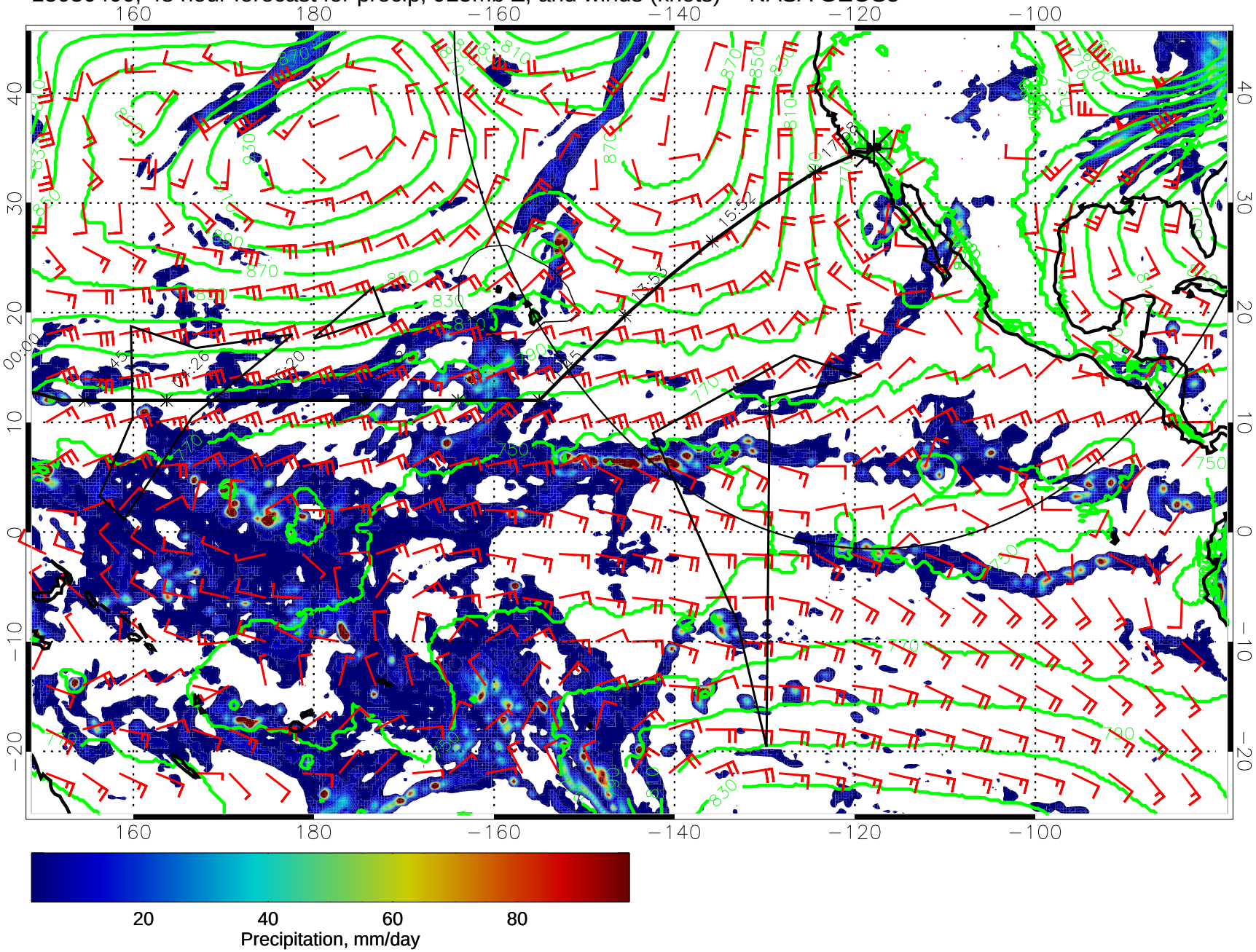

15030406, 54 hour forecast for precip, 925mb Z, and winds (knots) -- NASA GEOS5

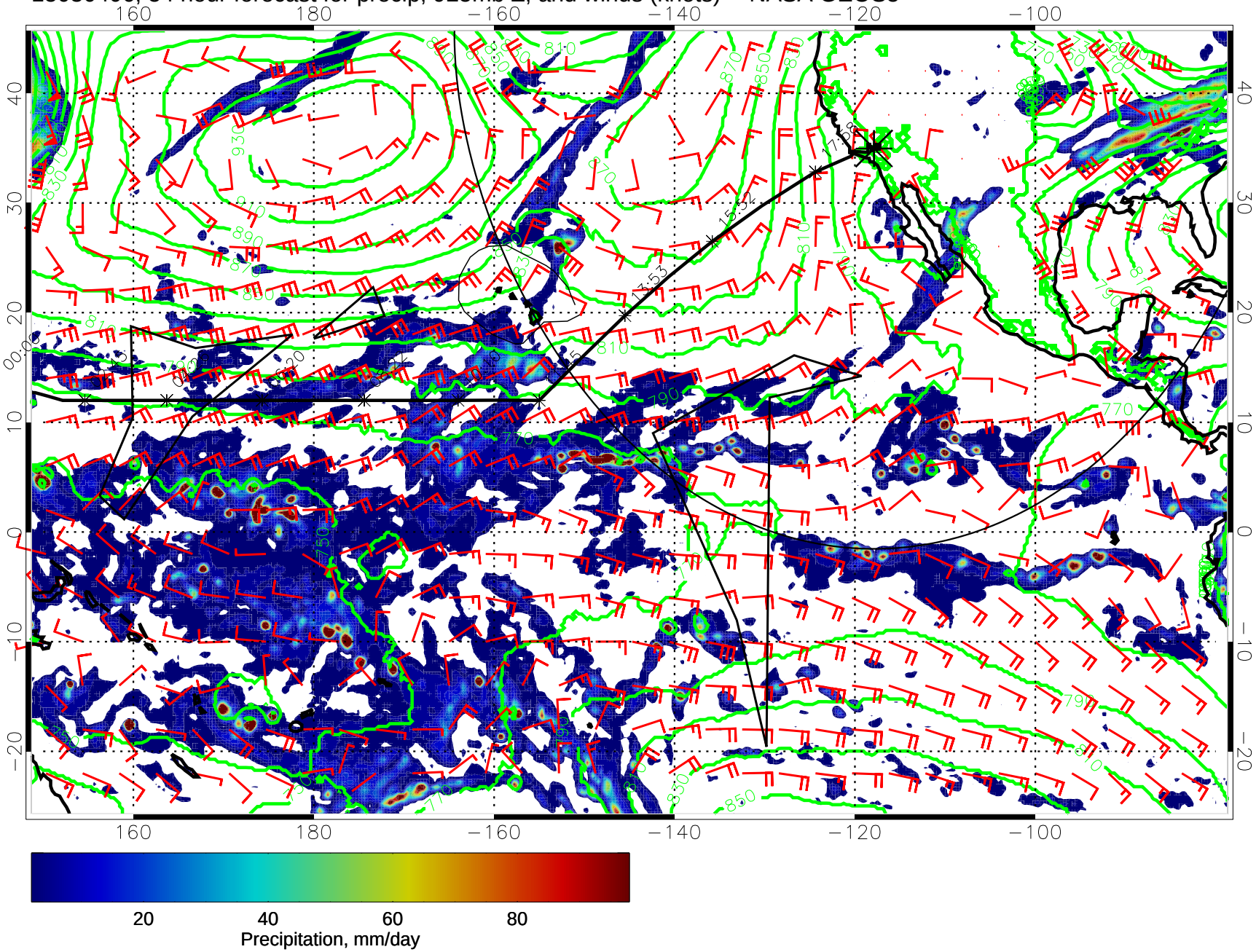

15030412, 60 hour forecast for precip, 925mb Z, and winds (knots) -- NASA GEOS5

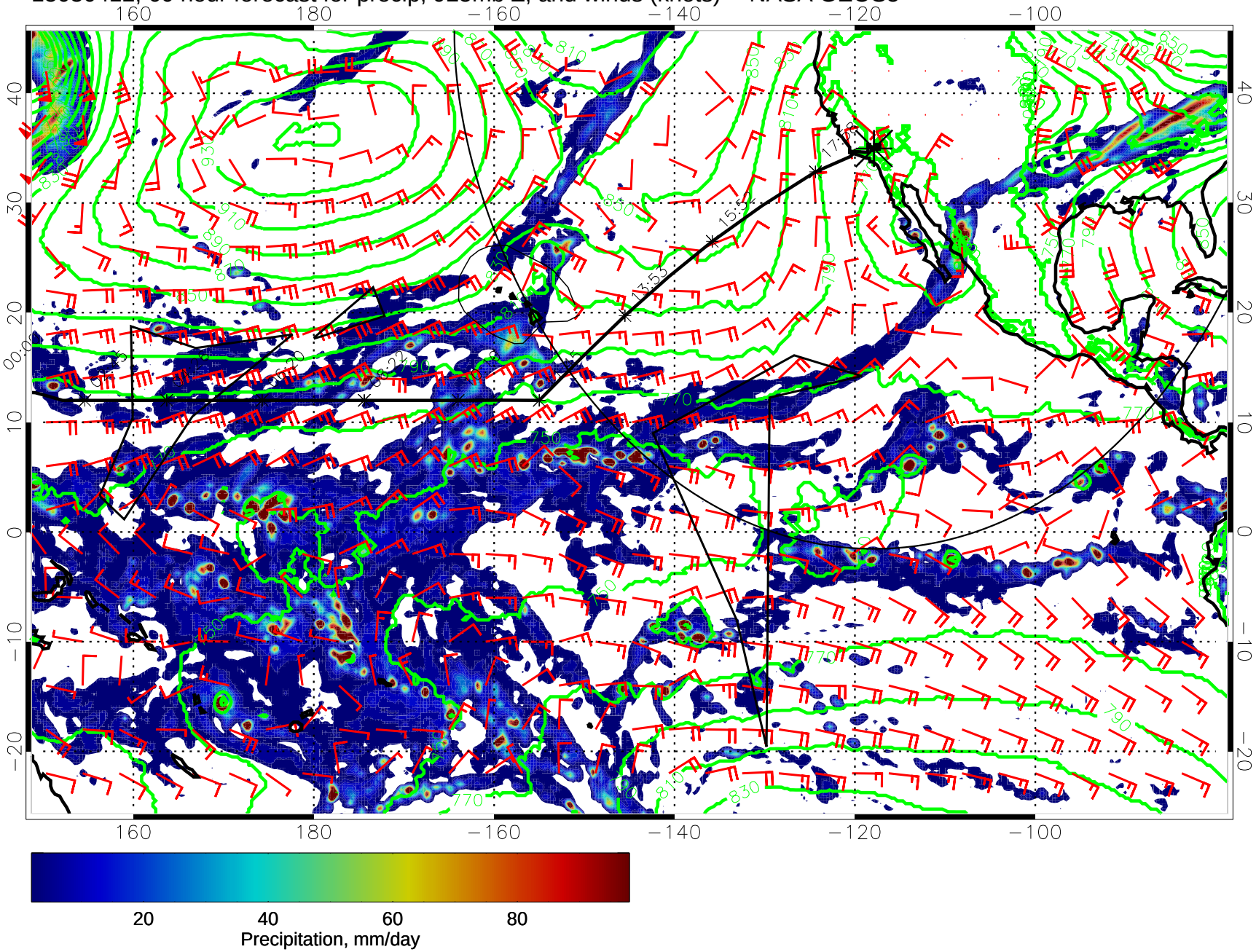

15030418, 66 hour forecast for precip, 925mb Z, and winds (knots) -- NASA GEOS5

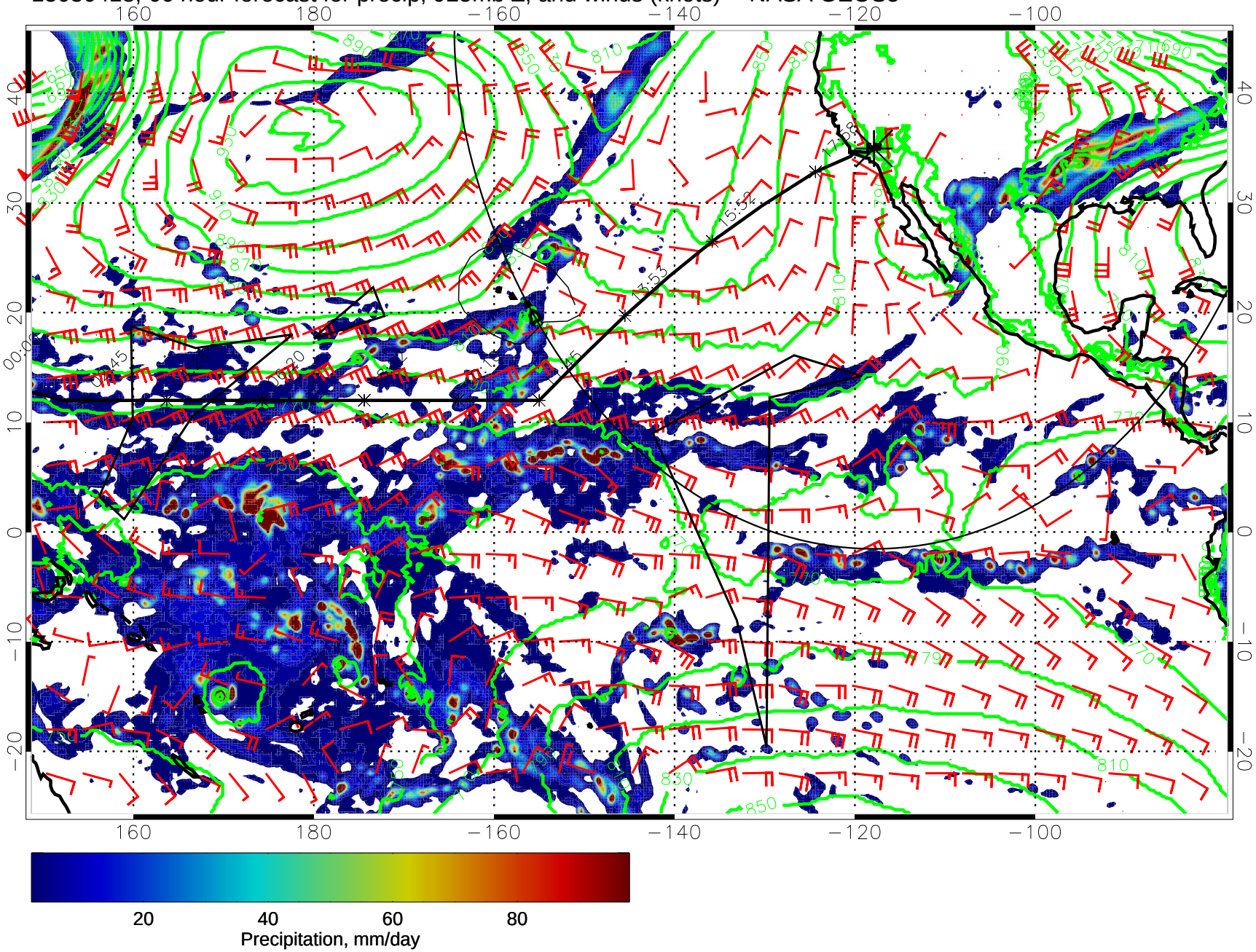

15030500, 72 hour forecast for precip, 925mb Z, and winds (knots) -- NASA GEOS5

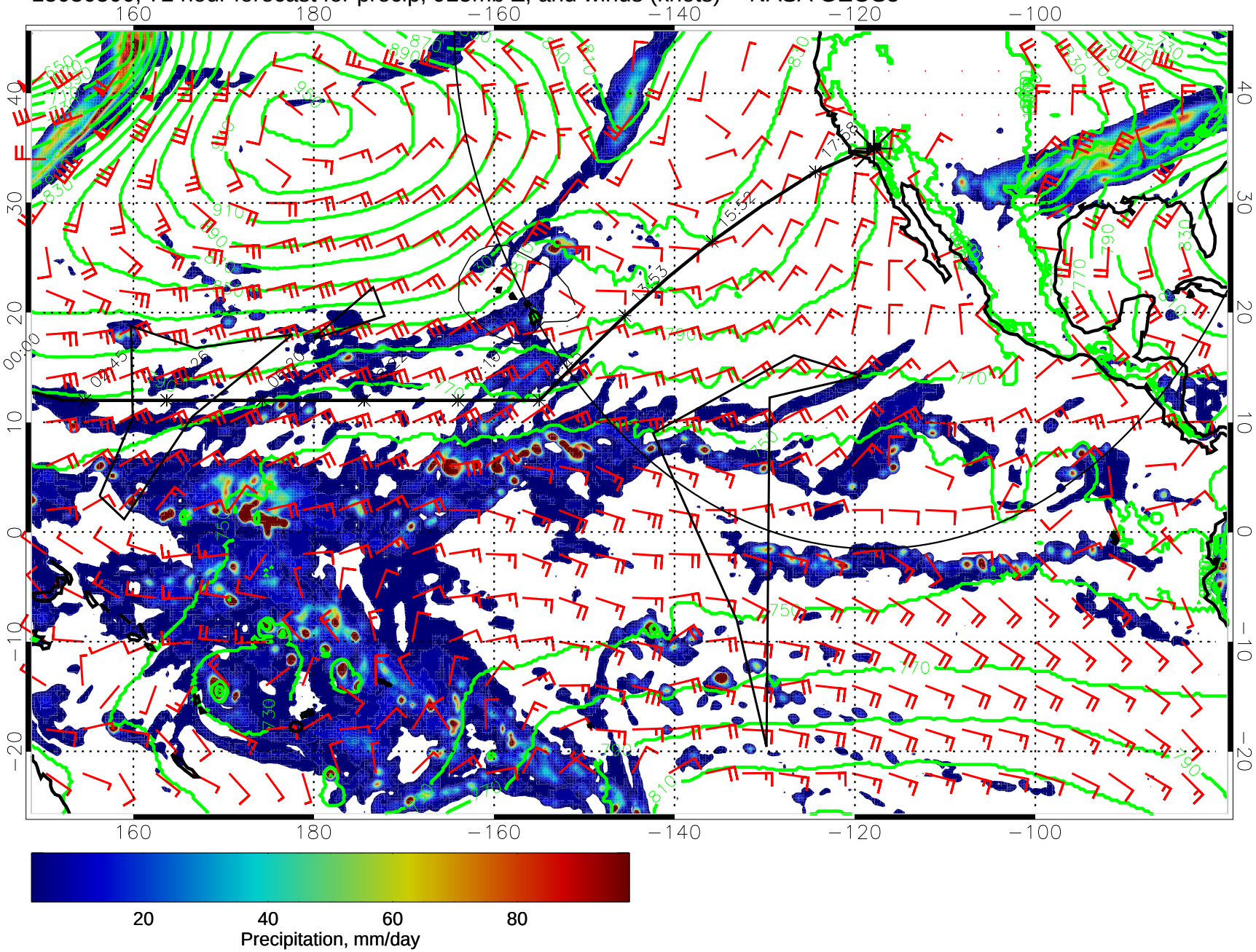

15030506, 78 hour forecast for precip, 925mb Z, and winds (knots) -- NASA GEOS5

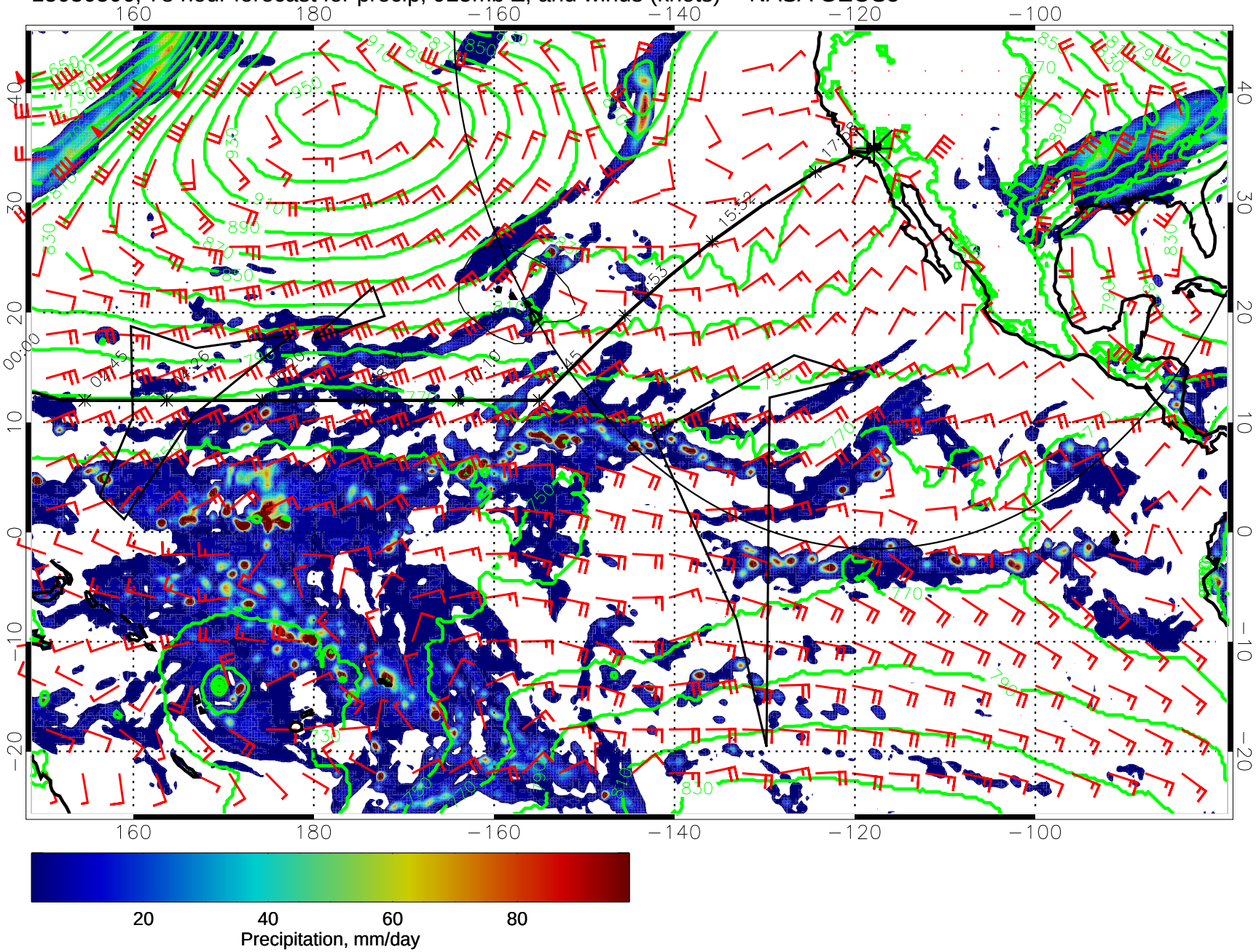

15030512, 84 hour forecast for precip, 925mb Z, and winds (knots) -- NASA GEOS5

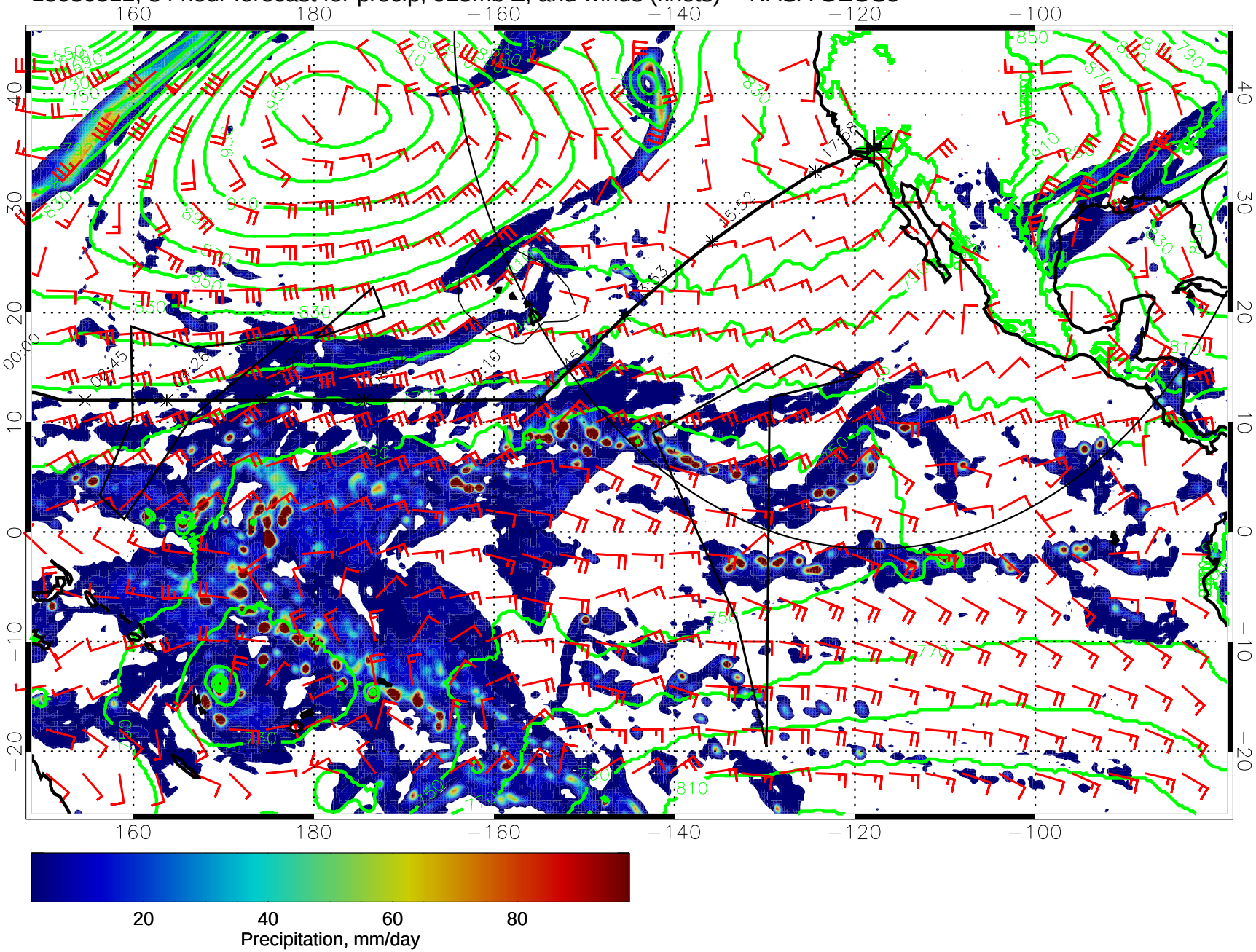

15030518, 90 hour forecast for precip, 925mb Z, and winds (knots) -- NASA GEOS5

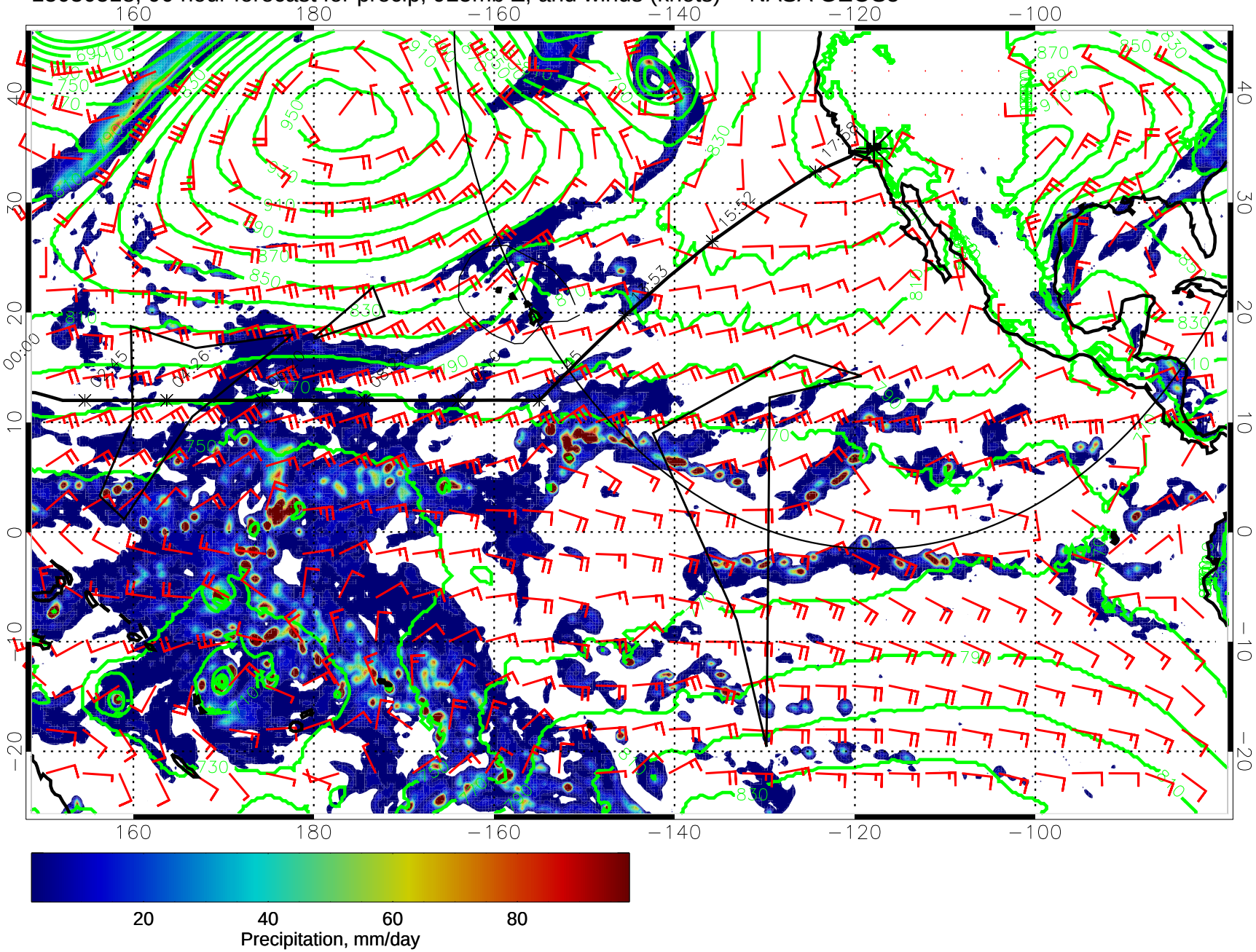

15030600, 96 hour forecast for precip, 925mb Z, and winds (knots) -- NASA GEOS5

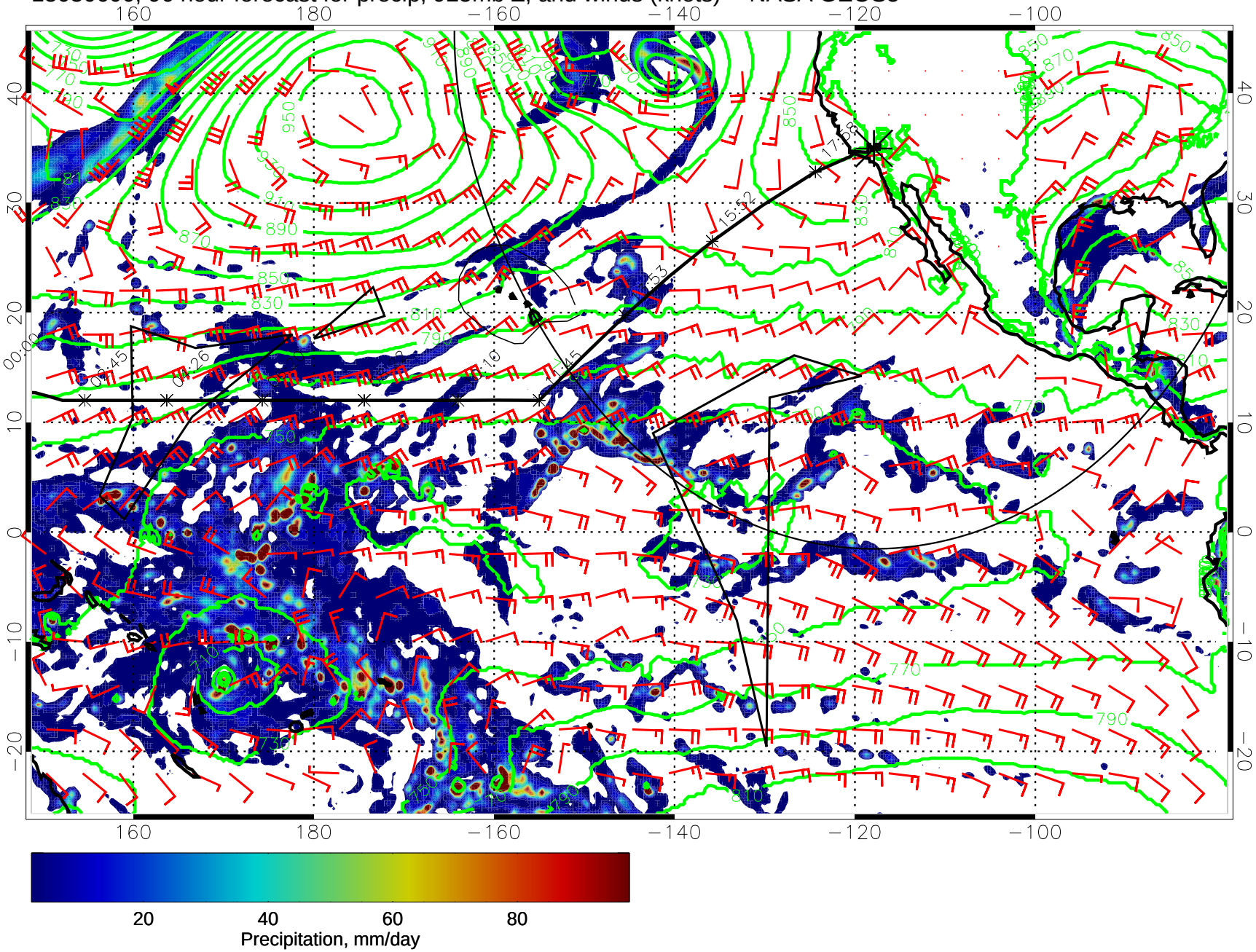

15030606, 102 hour forecast for precip, 925mb Z, and winds (knots) -- NASA GEOS5

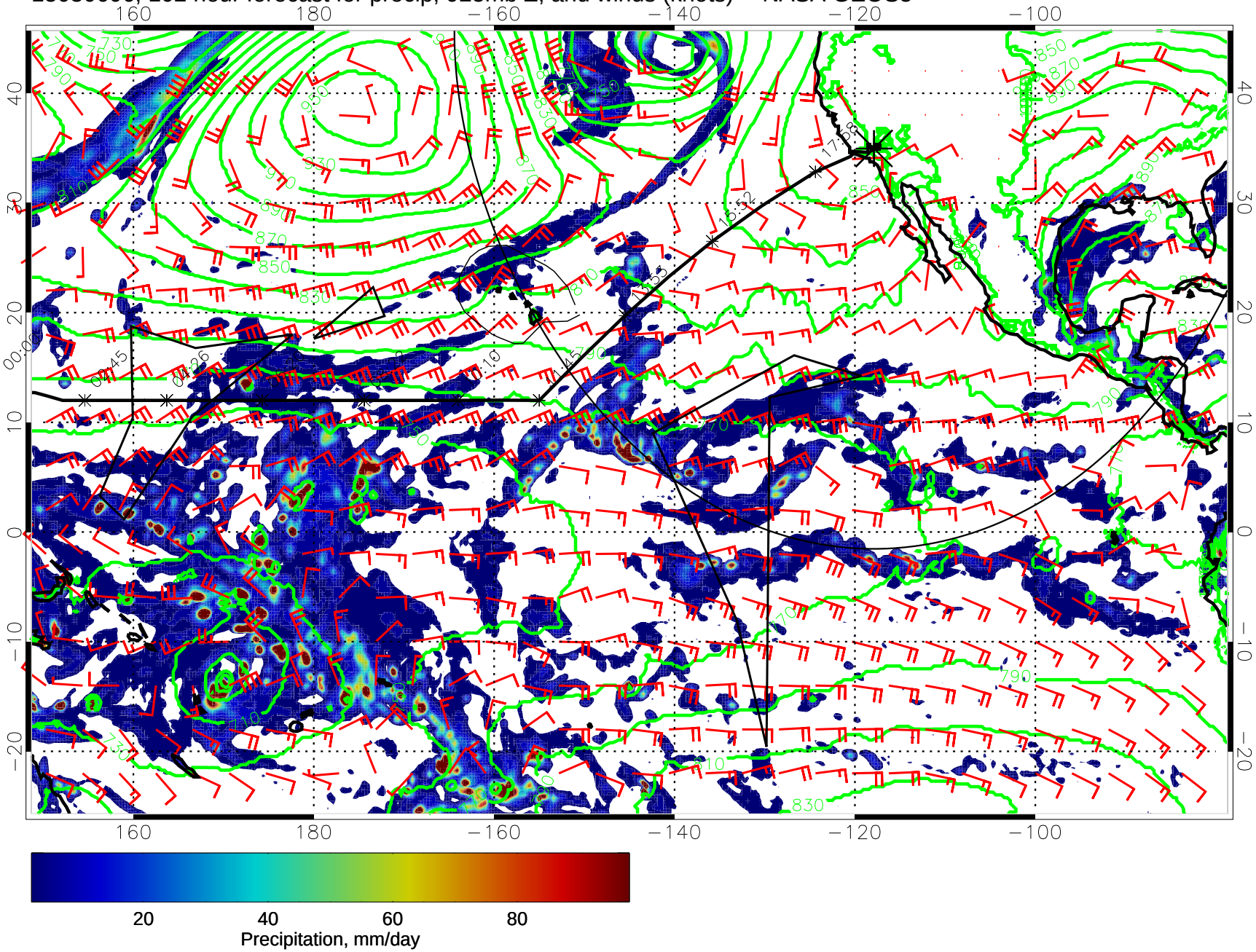

15030612, 108 hour forecast for precip, 925mb Z, and winds (knots) -- NASA GEOS5

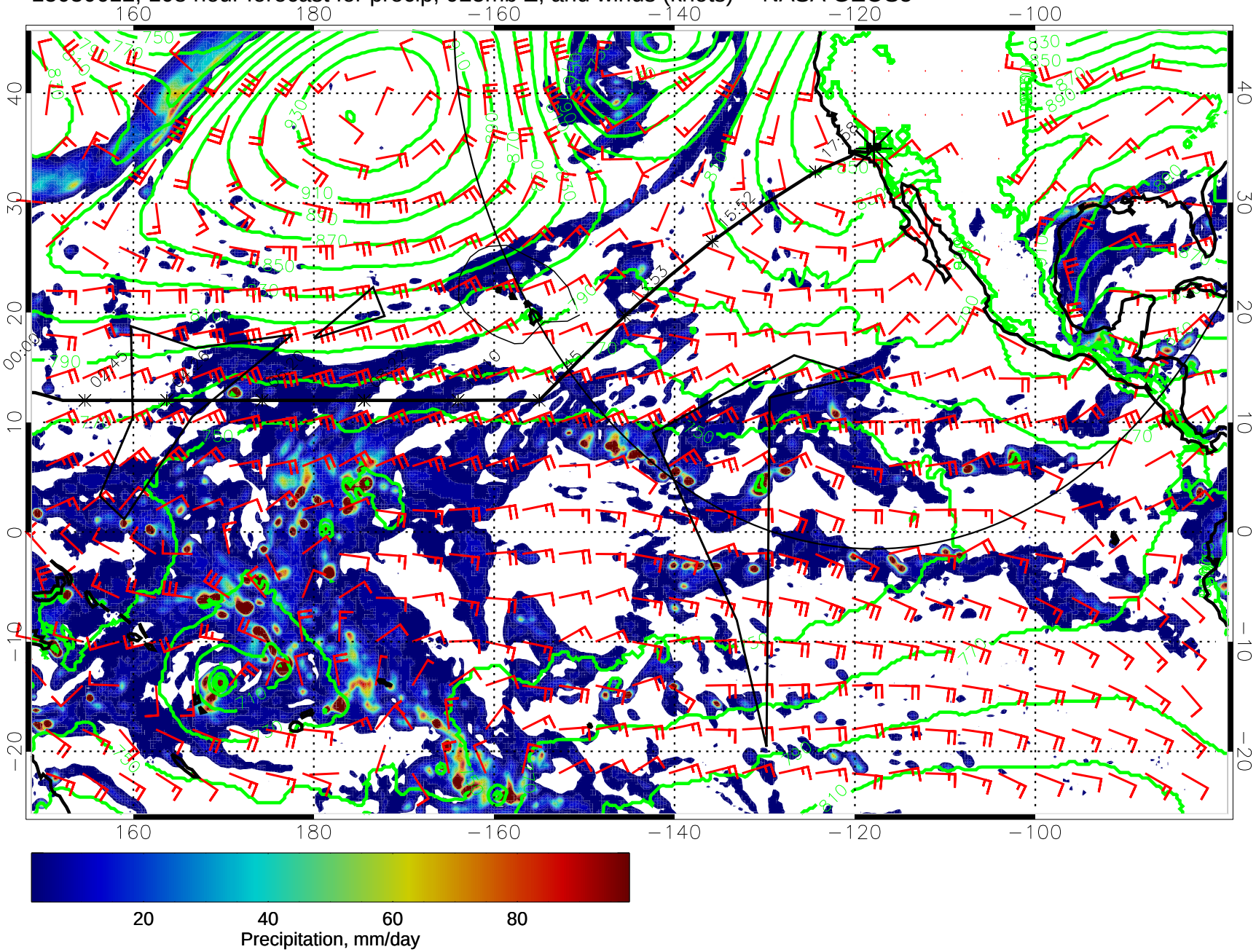

15030618, 114 hour forecast for precip, 925mb Z, and winds (knots) -- NASA GEOS5

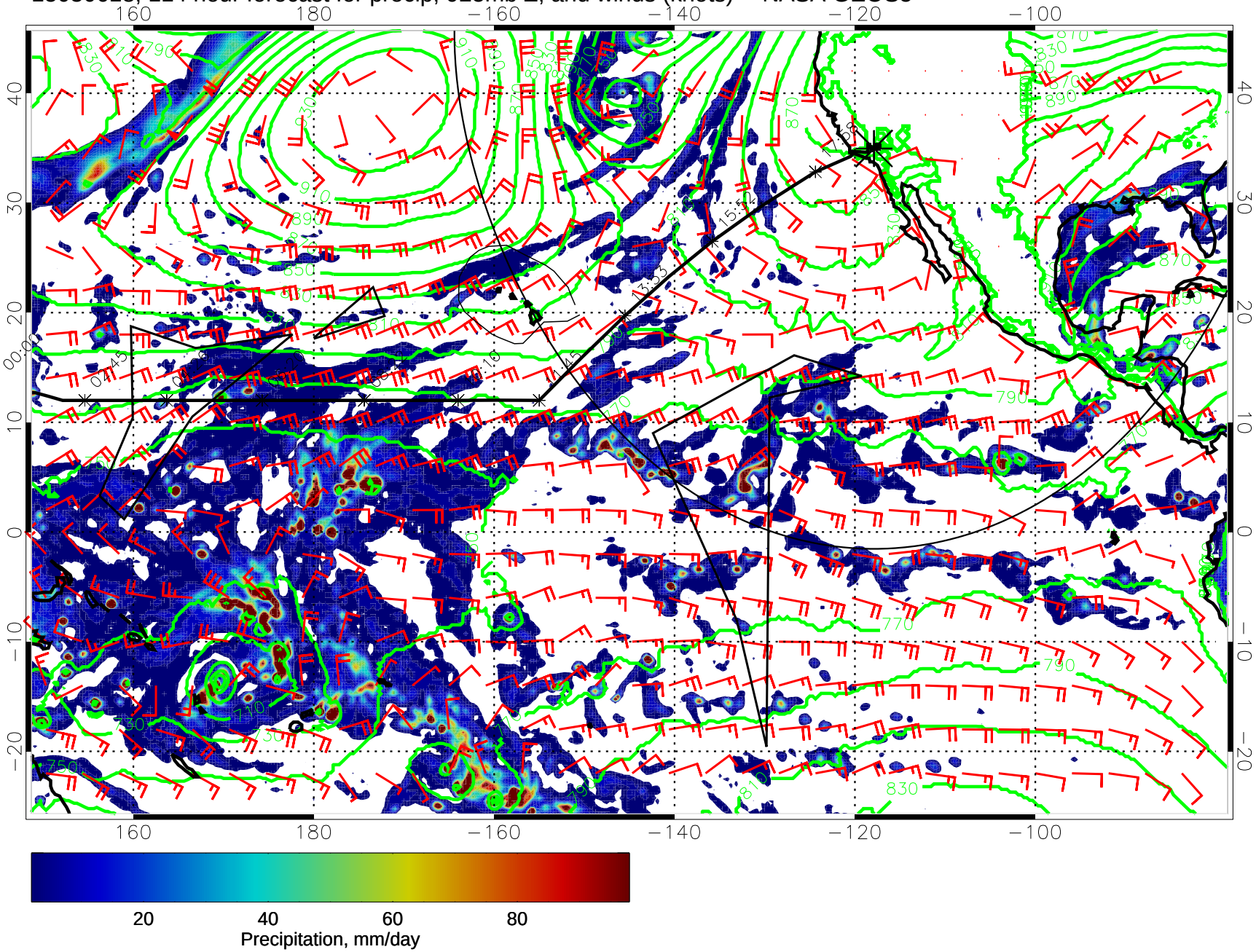
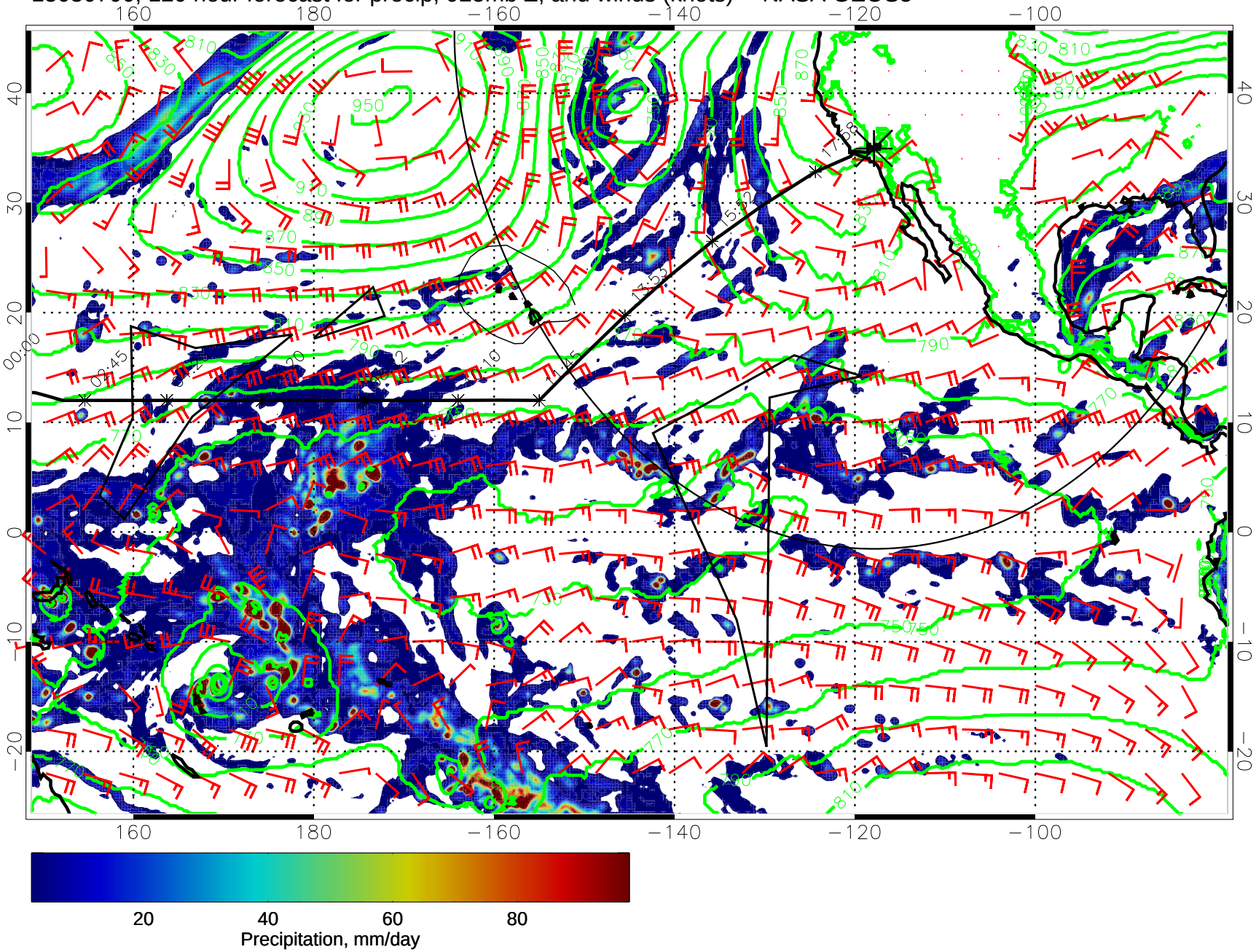
15030700, 120 hour forecast for precip, 925mb Z, and winds (knots) -- NASA GEOS5