15021506, 6 hour forecast for precip, 925mb Z, and winds (knots) -- NASA GEOS5

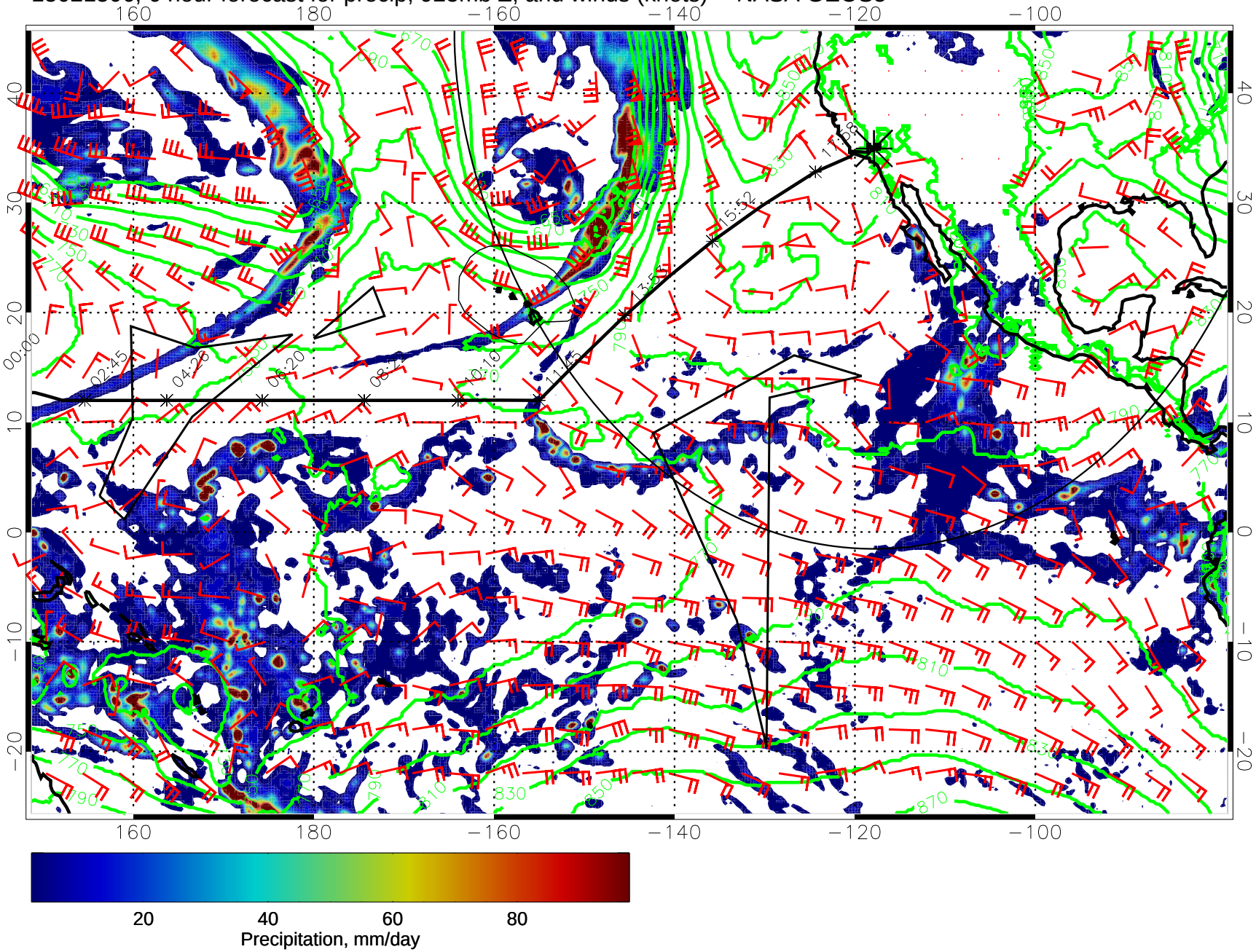

15021512, 12 hour forecast for precip, 925mb Z, and winds (knots) -- NASA GEOS5

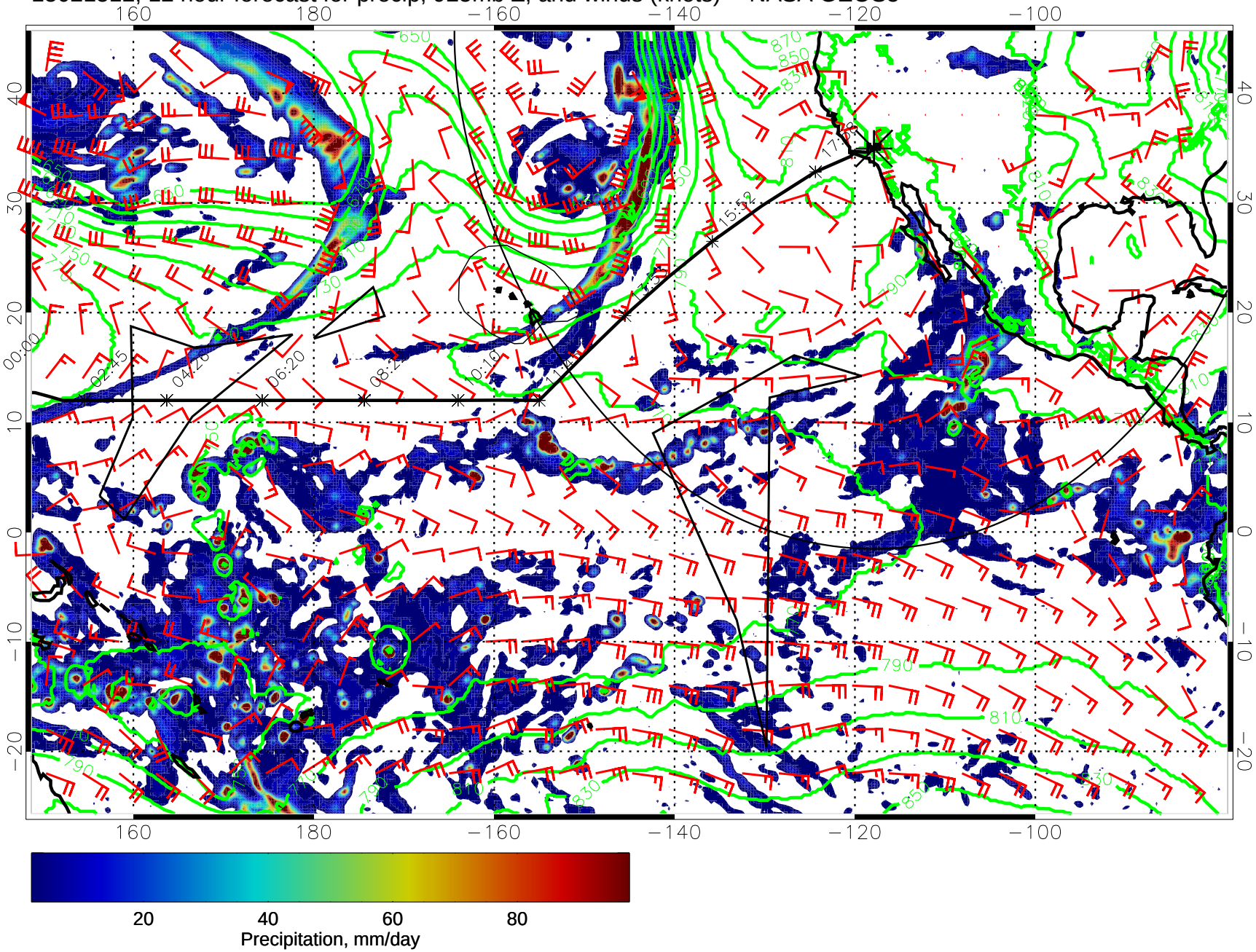

15021518, 18 hour forecast for precip, 925mb Z, and winds (knots) -- NASA GEOS5

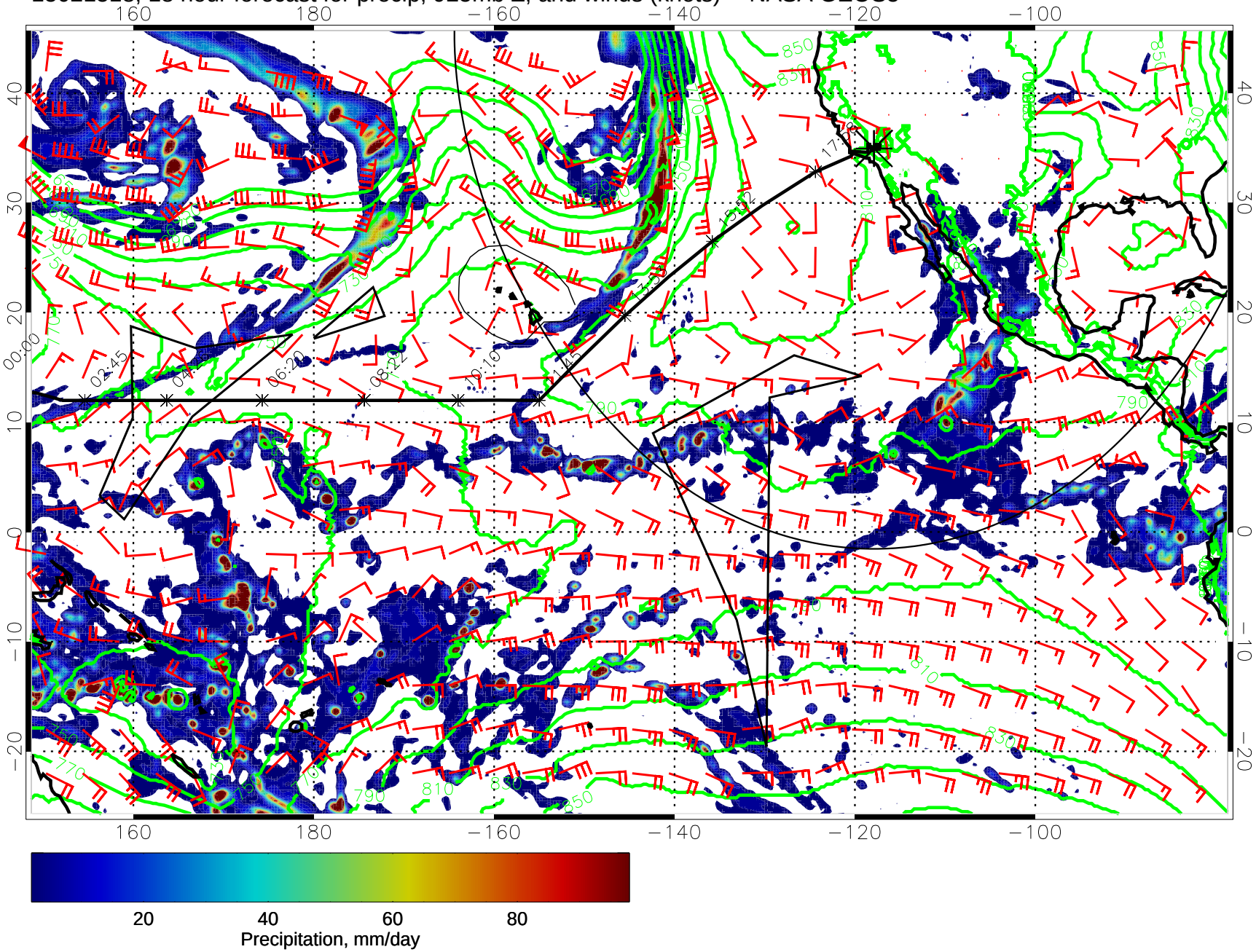

15021600, 24 hour forecast for precip, 925mb Z, and winds (knots) -- NASA GEOS5

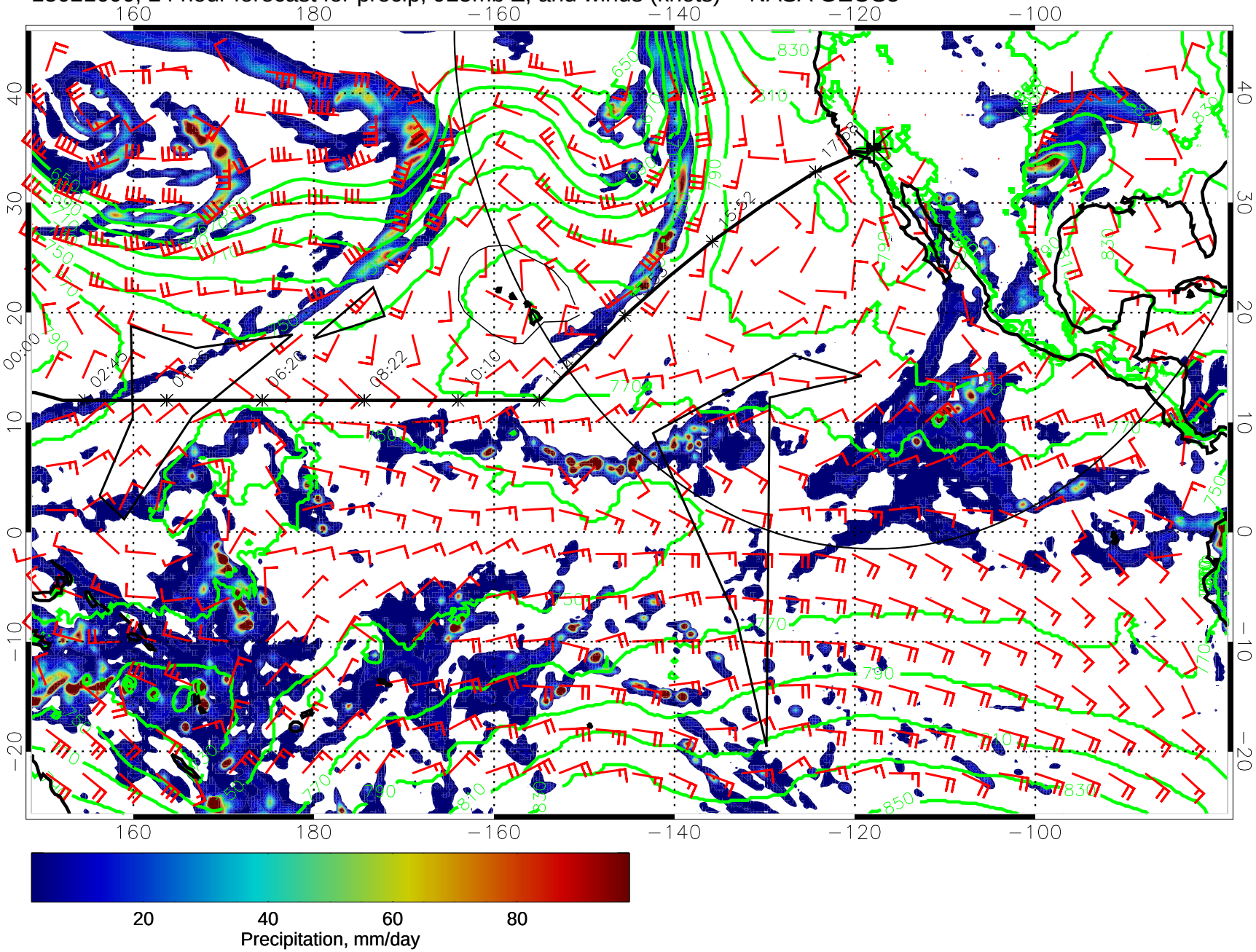

15021606, 30 hour forecast for precip, 925mb Z, and winds (knots) -- NASA GEOS5

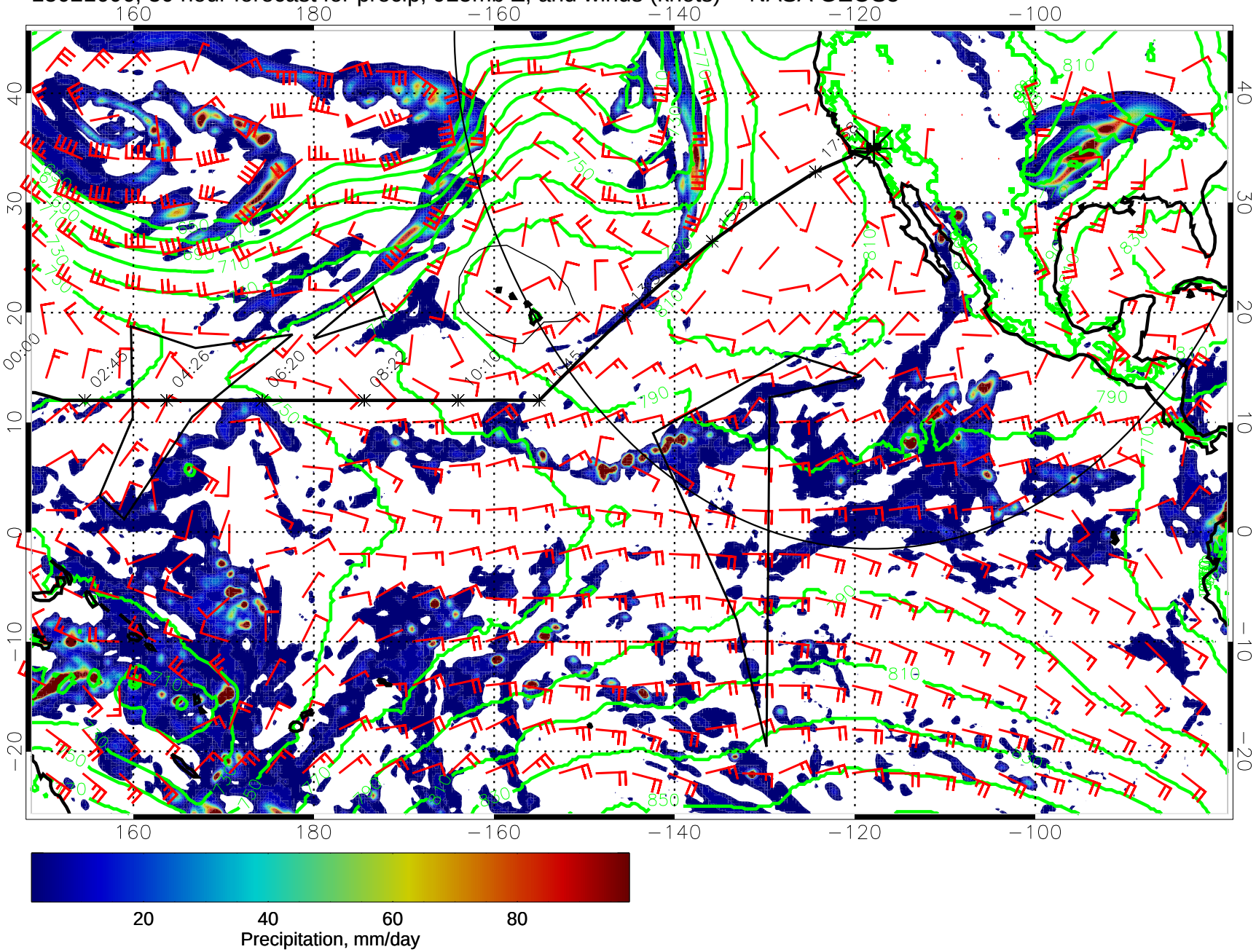

15021612, 36 hour forecast for precip, 925mb Z, and winds (knots) -- NASA GEOS5

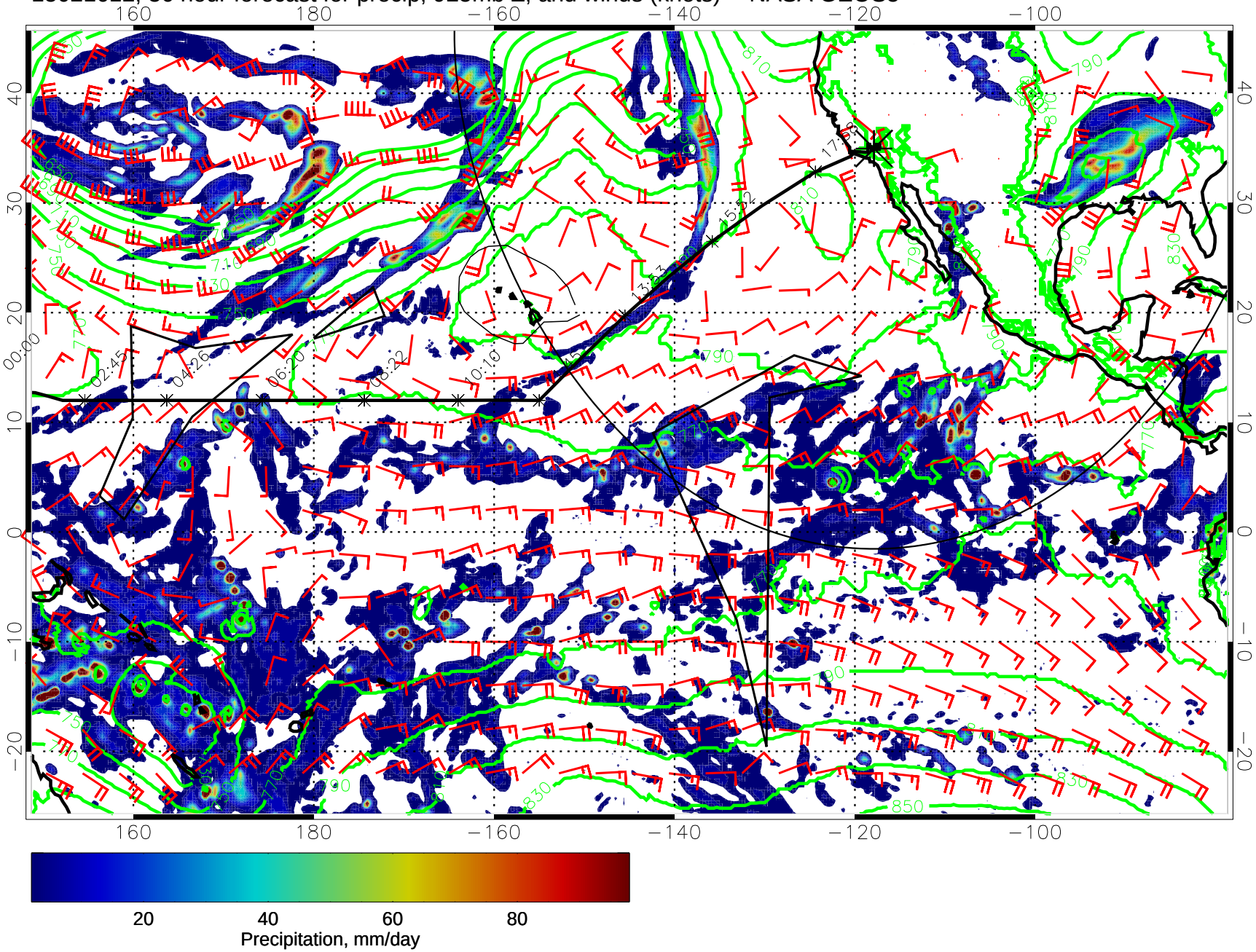

15021618, 42 hour forecast for precip, 925mb Z, and winds (knots) -- NASA GEOS5

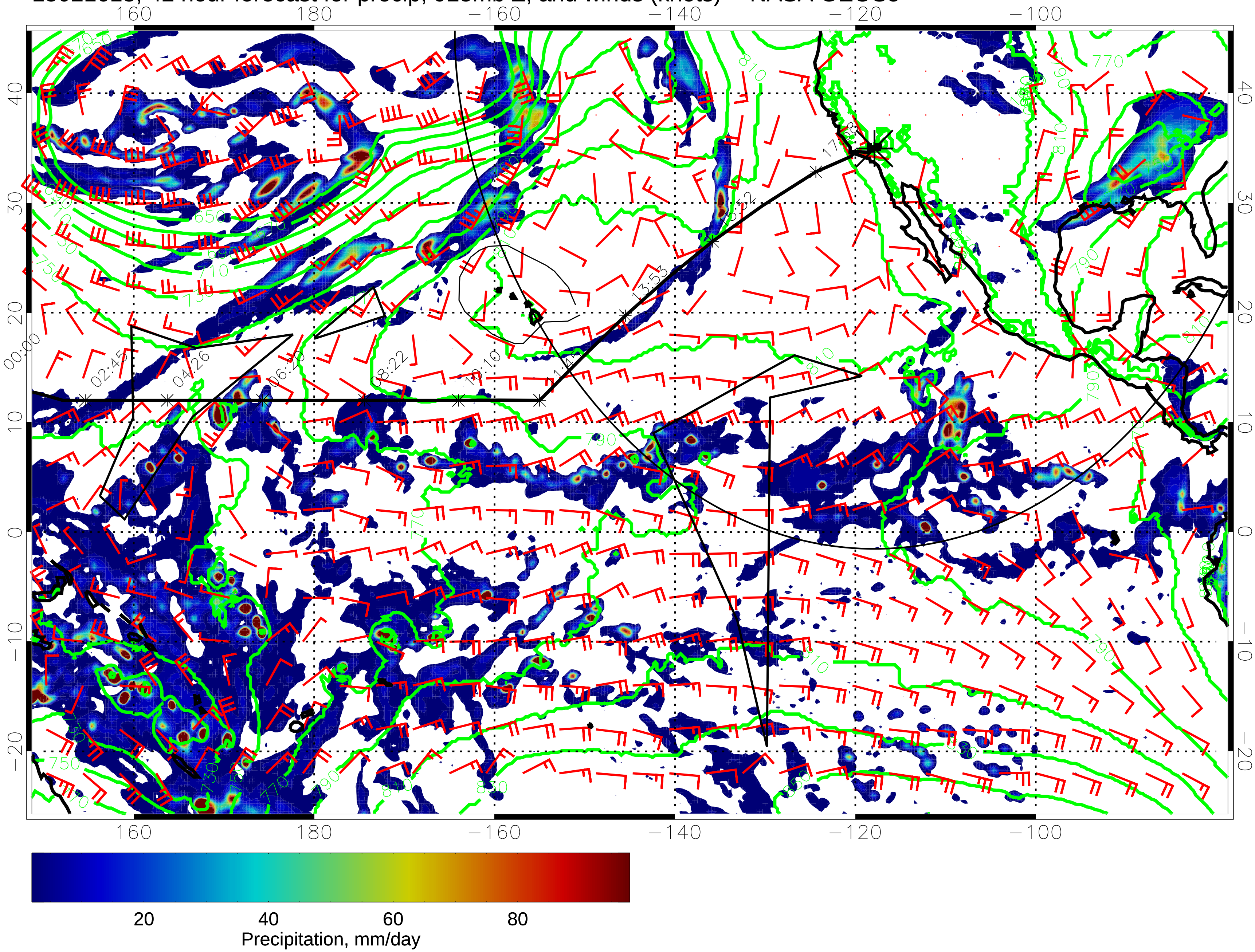

15021700, 48 hour forecast for precip, 925mb Z, and winds (knots) -- NASA GEOS5

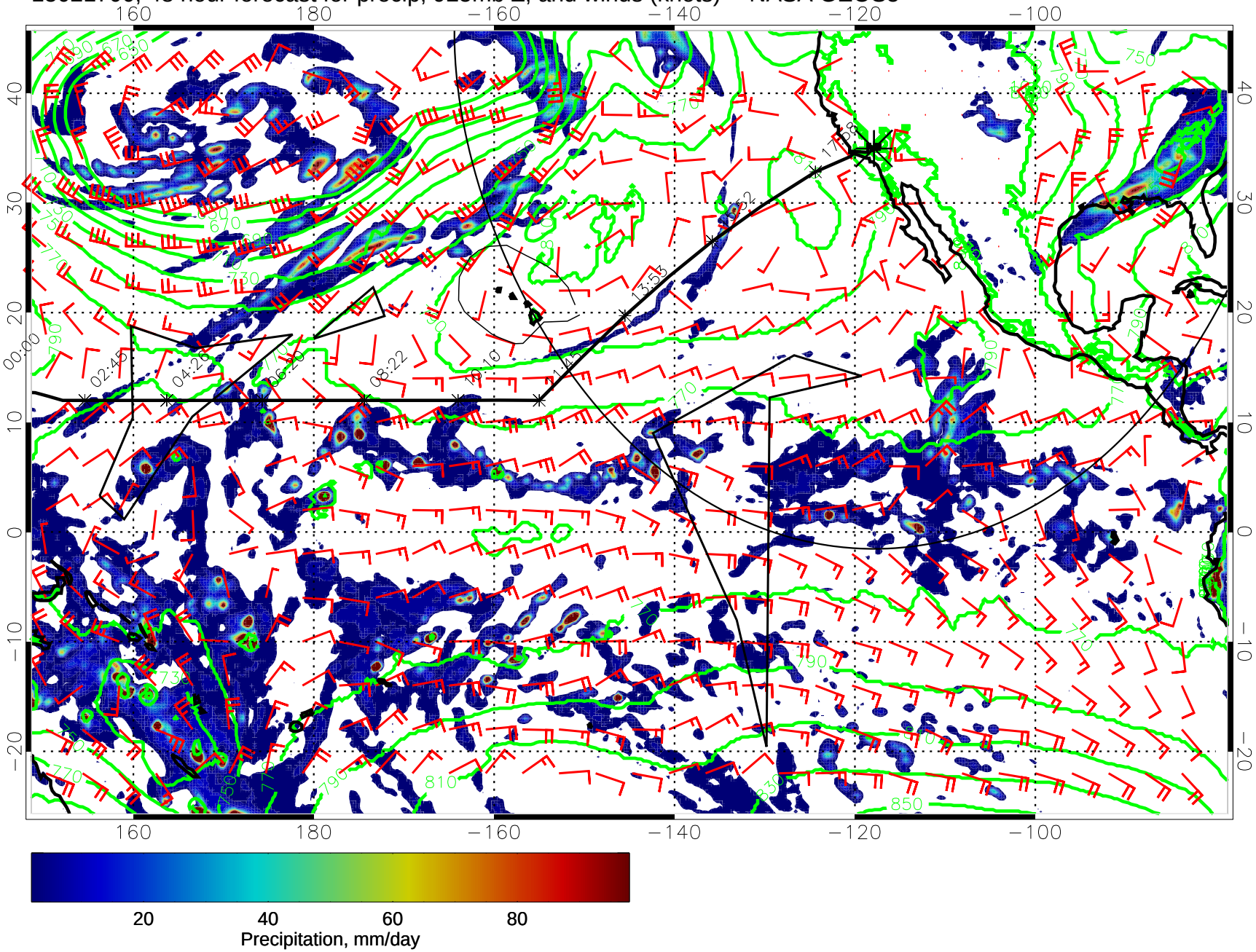

15021706, 54 hour forecast for precip, 925mb Z, and winds (knots) -- NASA GEOS5

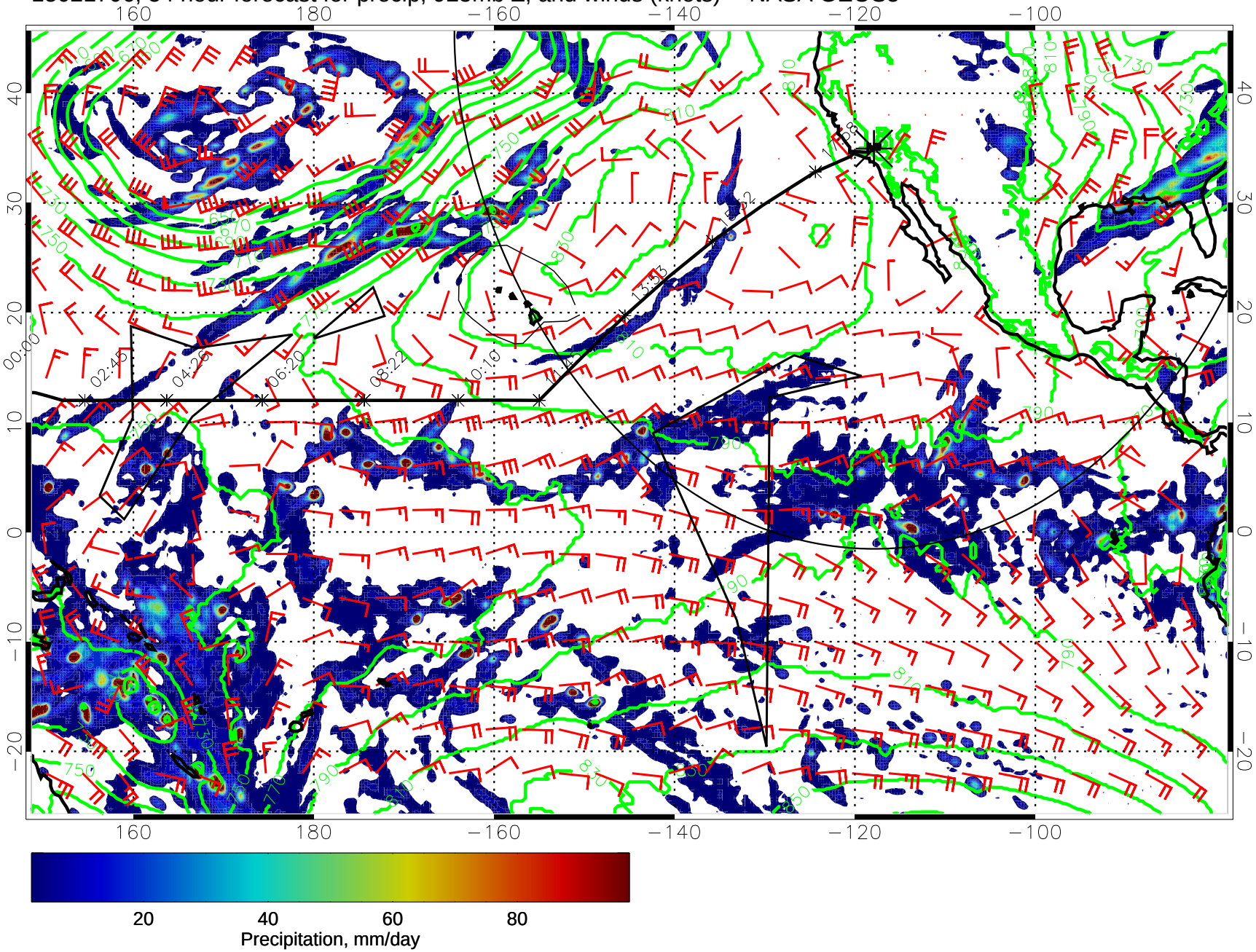

15021712, 60 hour forecast for precip, 925mb Z, and winds (knots) -- NASA GEOS5

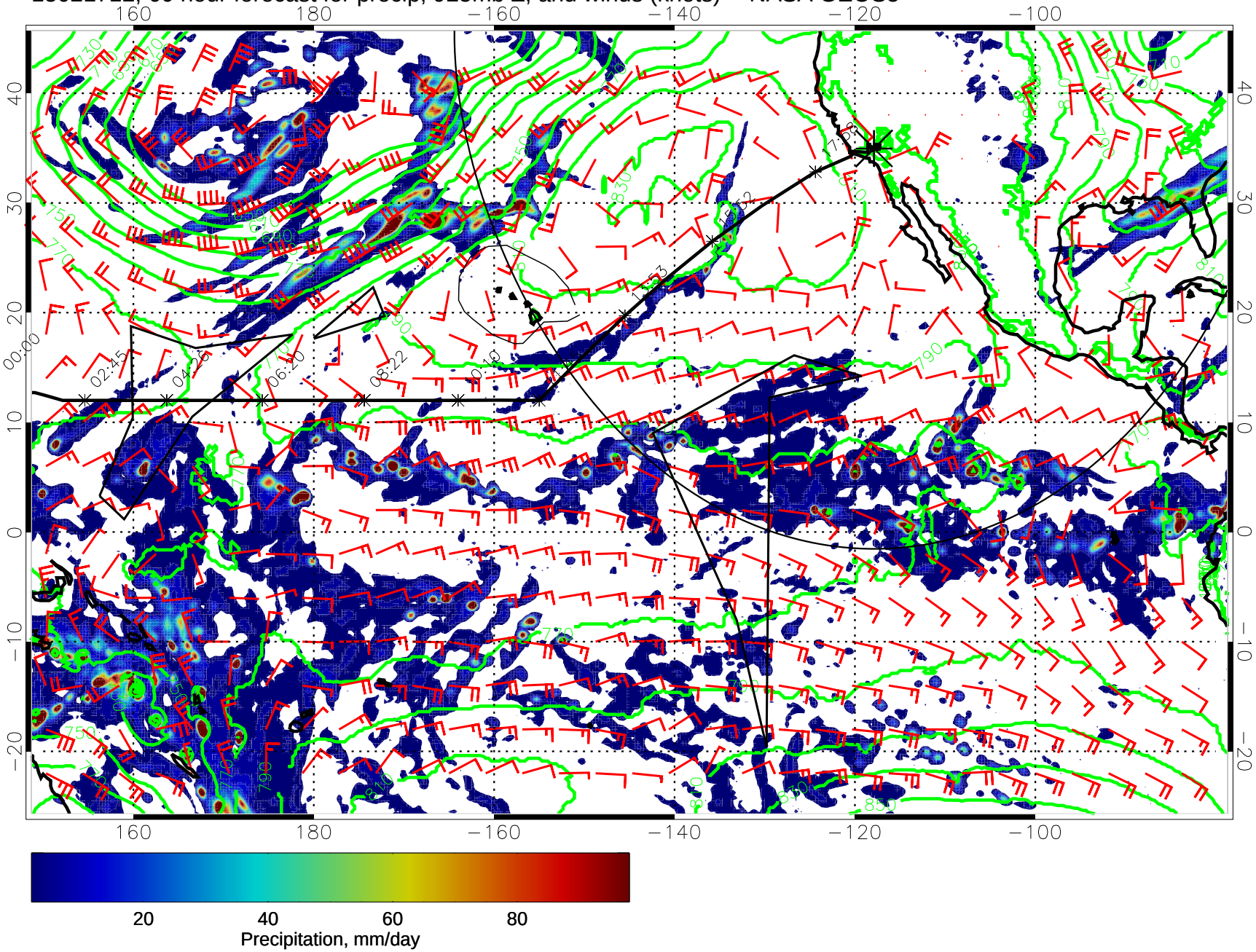

15021718, 66 hour forecast for precip, 925mb Z, and winds (knots) -- NASA GEOS5

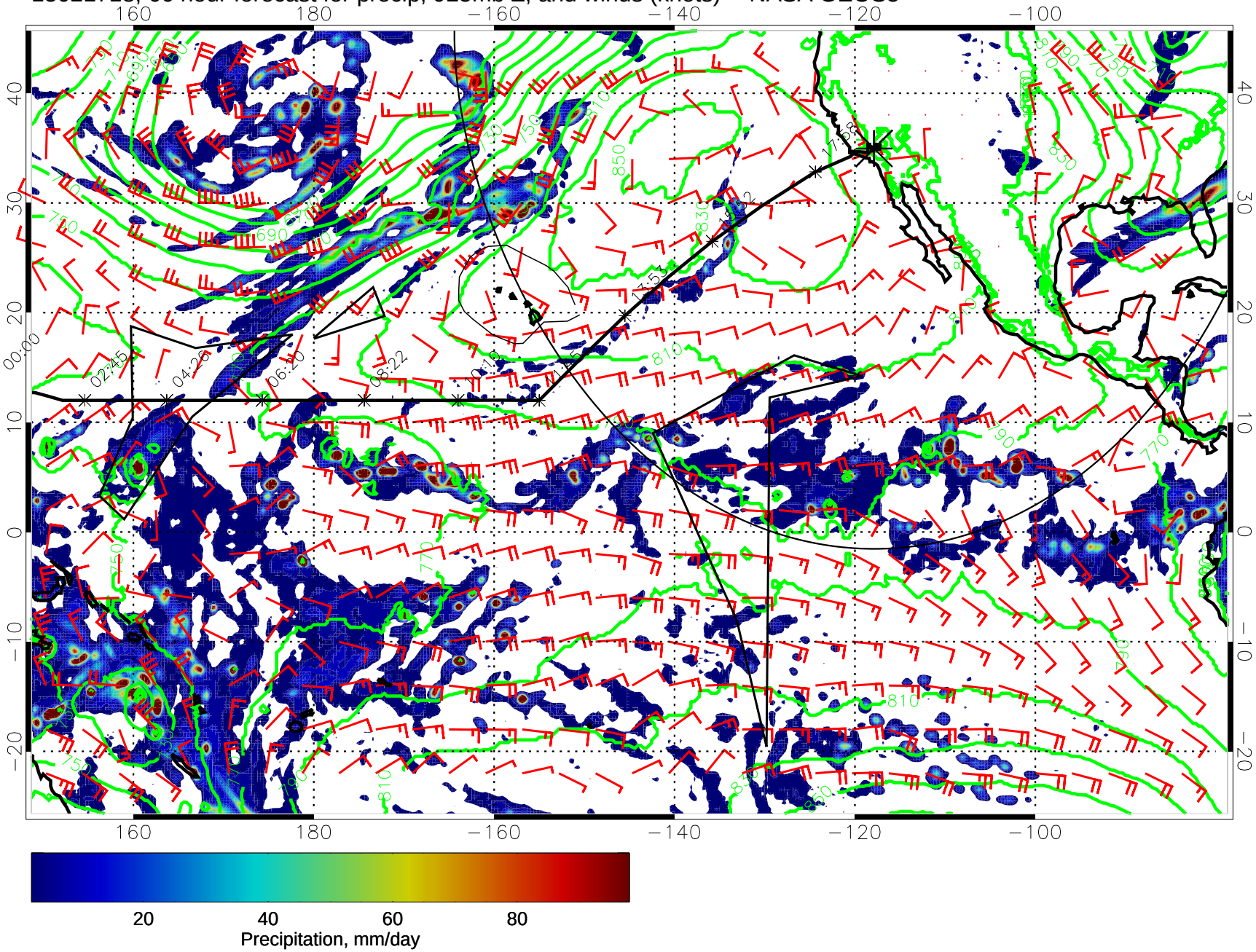

15021800, 72 hour forecast for precip, 925mb Z, and winds (knots) -- NASA GEOS5

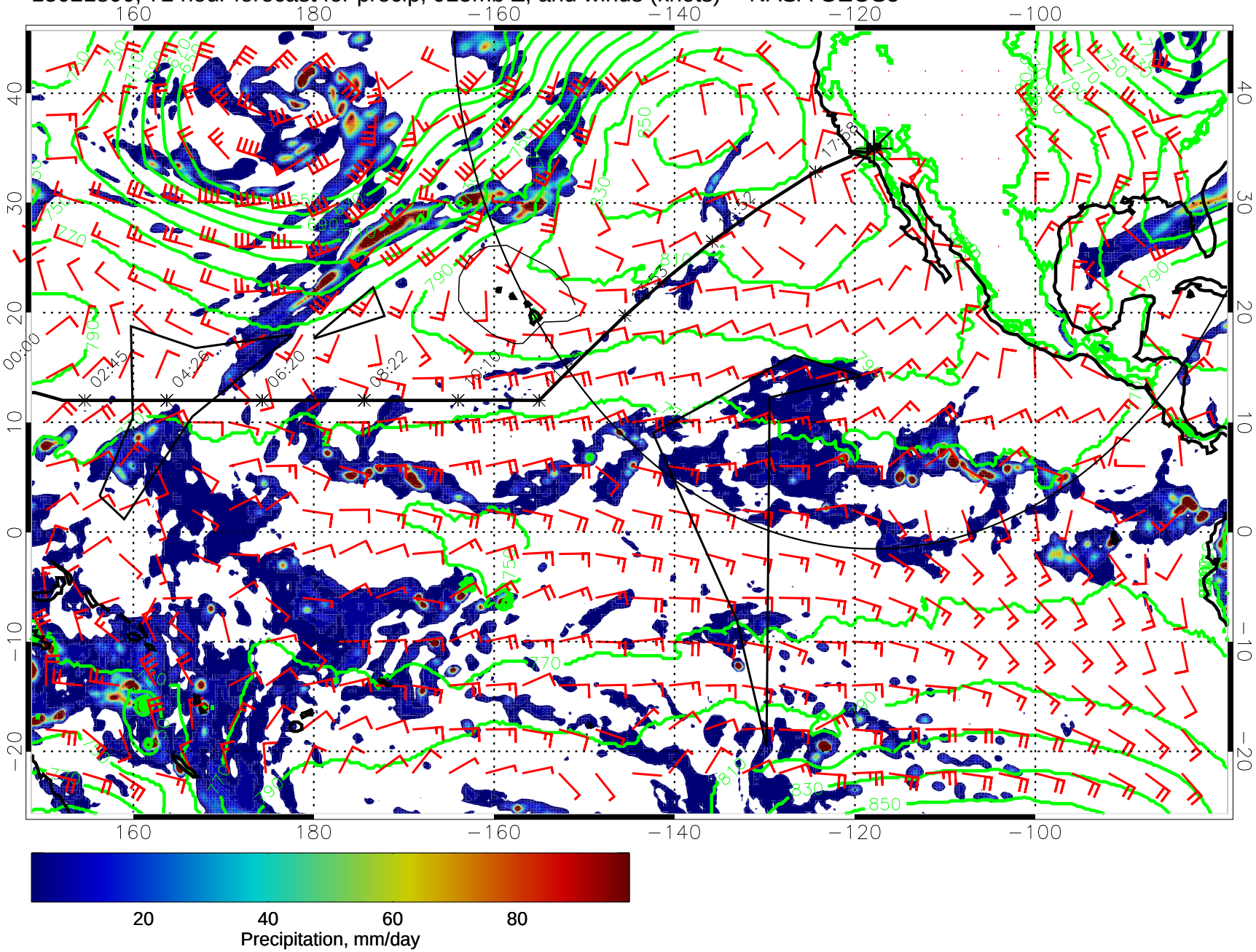

15021806, 78 hour forecast for precip, 925mb Z, and winds (knots) -- NASA GEOS5

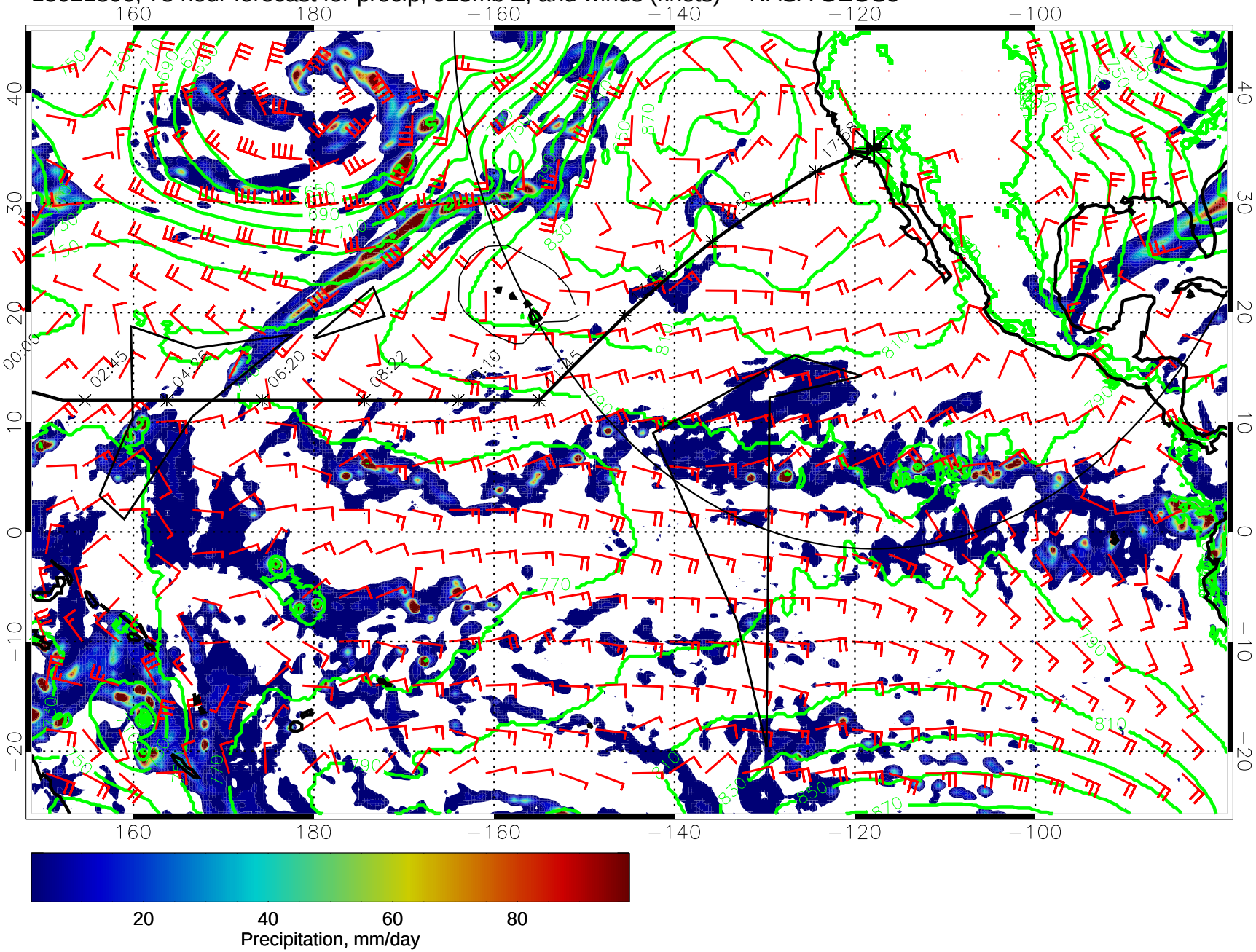

15021812, 84 hour forecast for precip, 925mb Z, and winds (knots) -- NASA GEOS5

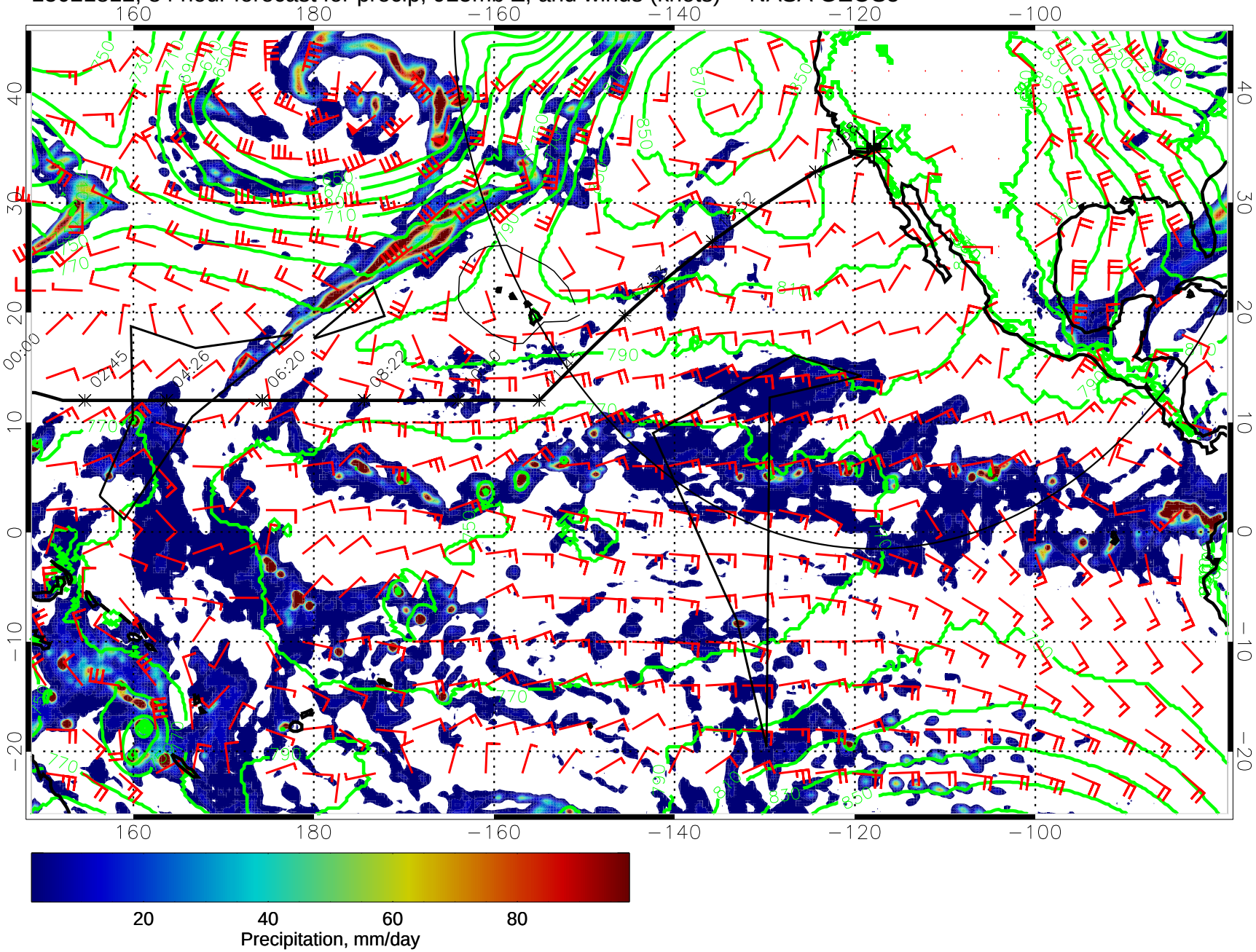

15021818, 90 hour forecast for precip, 925mb Z, and winds (knots) -- NASA GEOS5

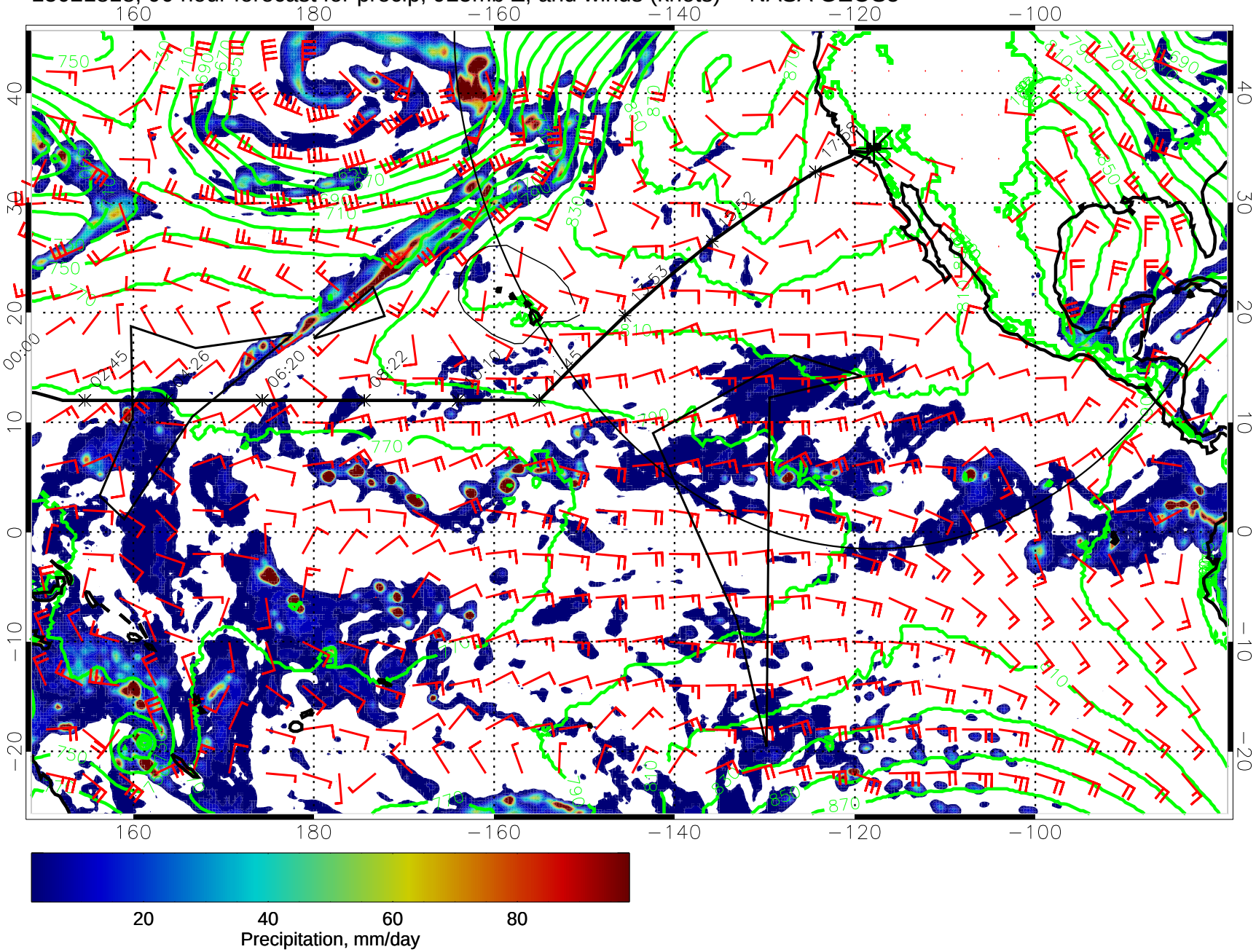

15021900, 96 hour forecast for precip, 925mb Z, and winds (knots) -- NASA GEOS5

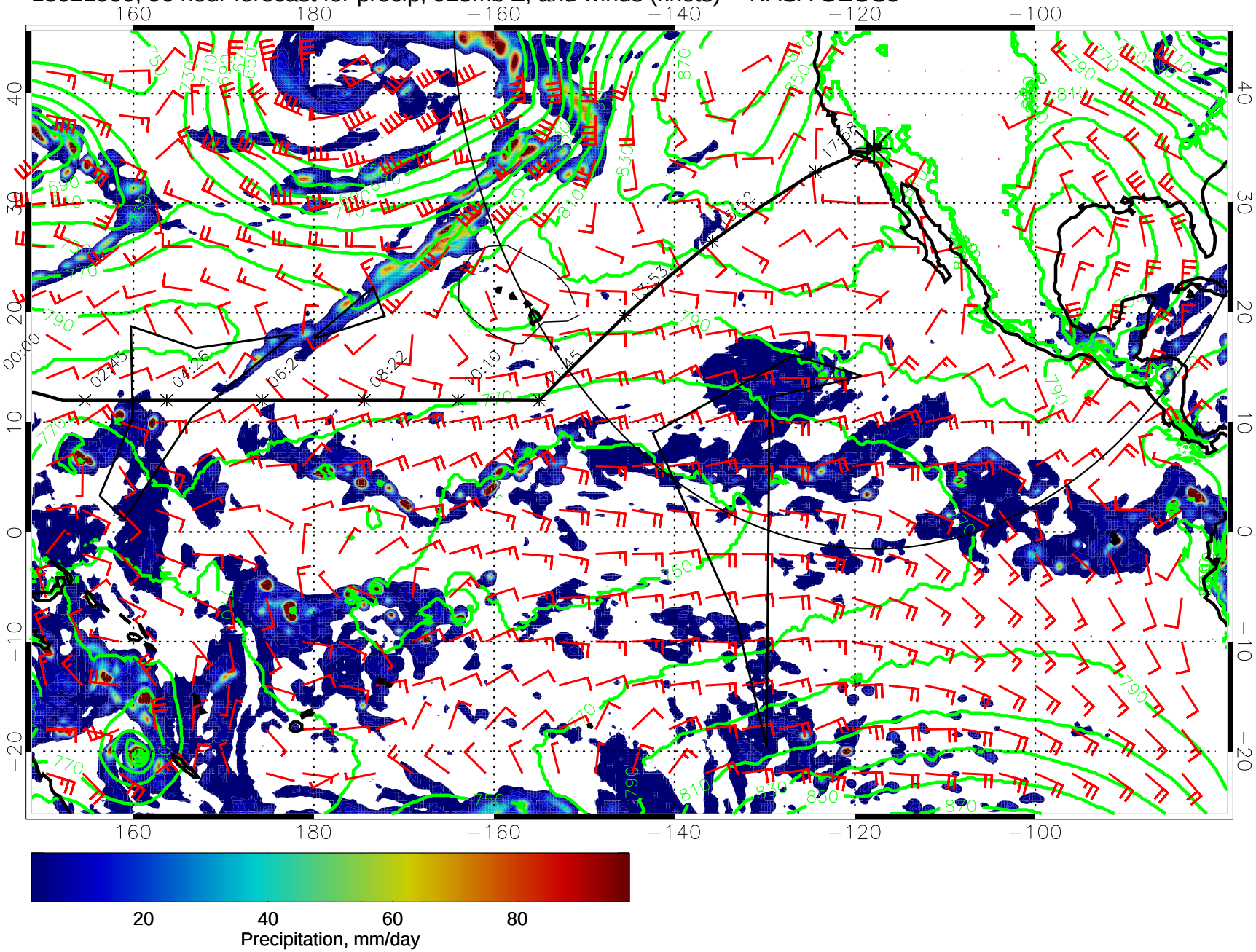

15021906, 102 hour forecast for precip, 925mb Z, and winds (knots) -- NASA GEOS5

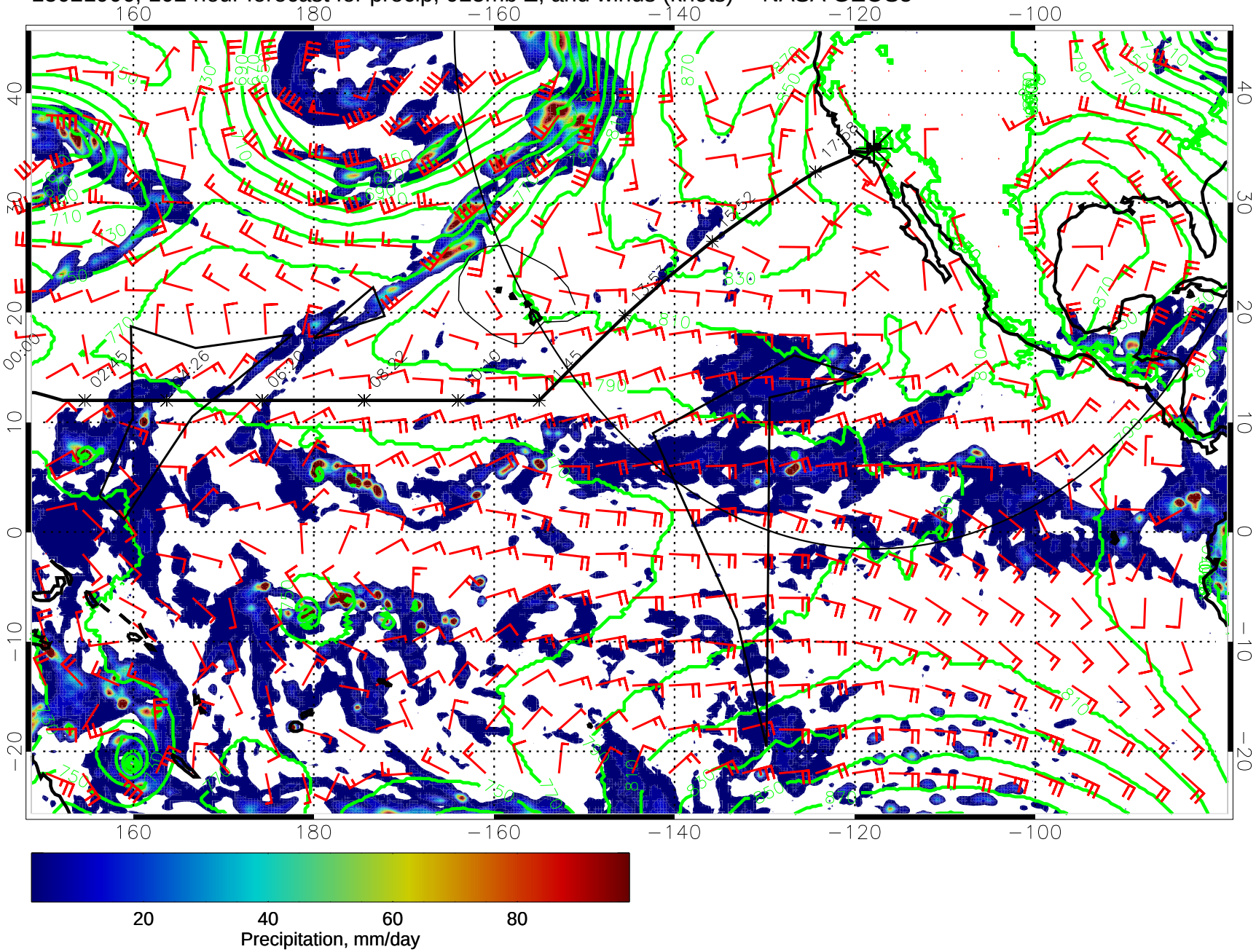

15021912, 108 hour forecast for precip, 925mb Z, and winds (knots) -- NASA GEOS5

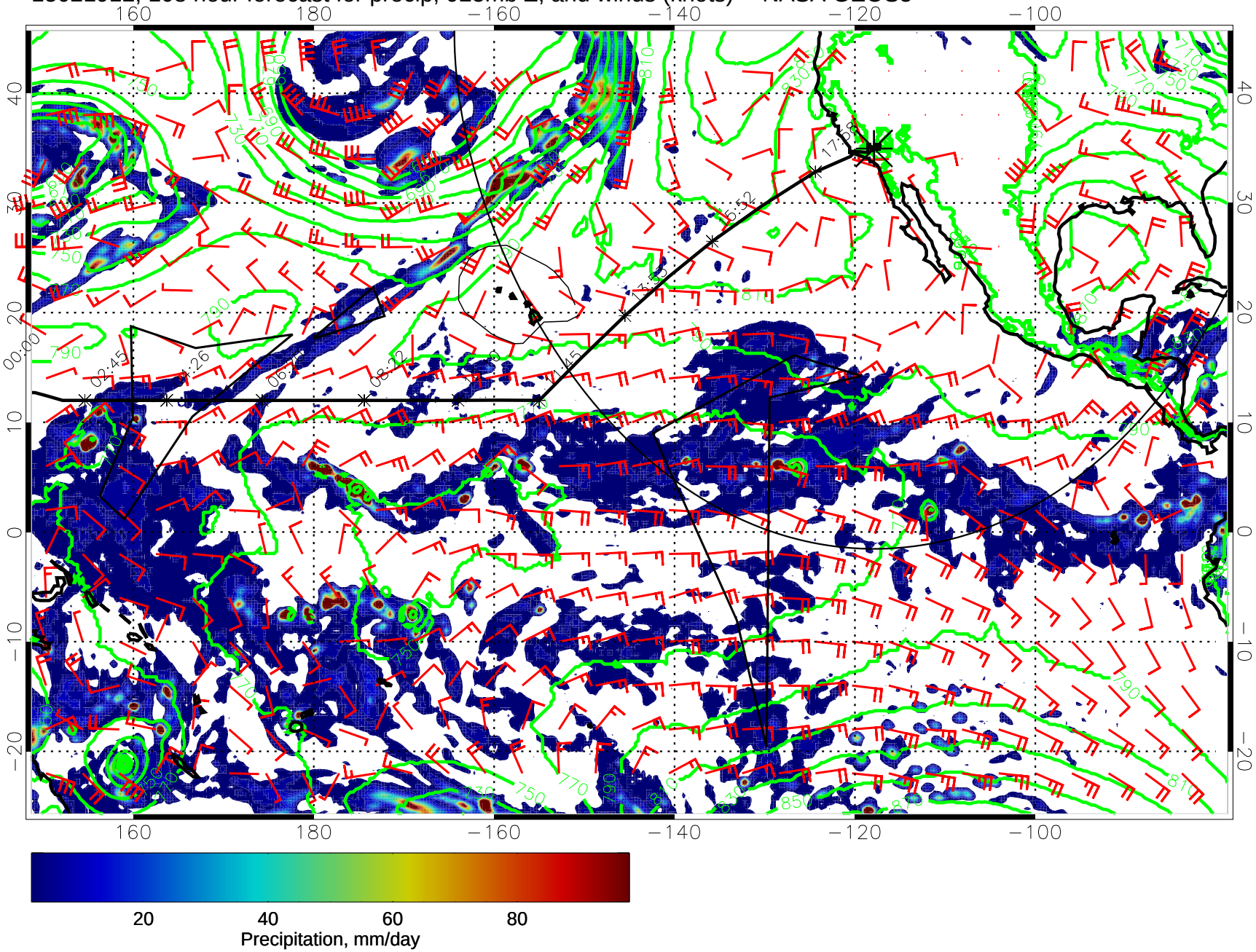

15021918, 114 hour forecast for precip, 925mb Z, and winds (knots) -- NASA GEOS5

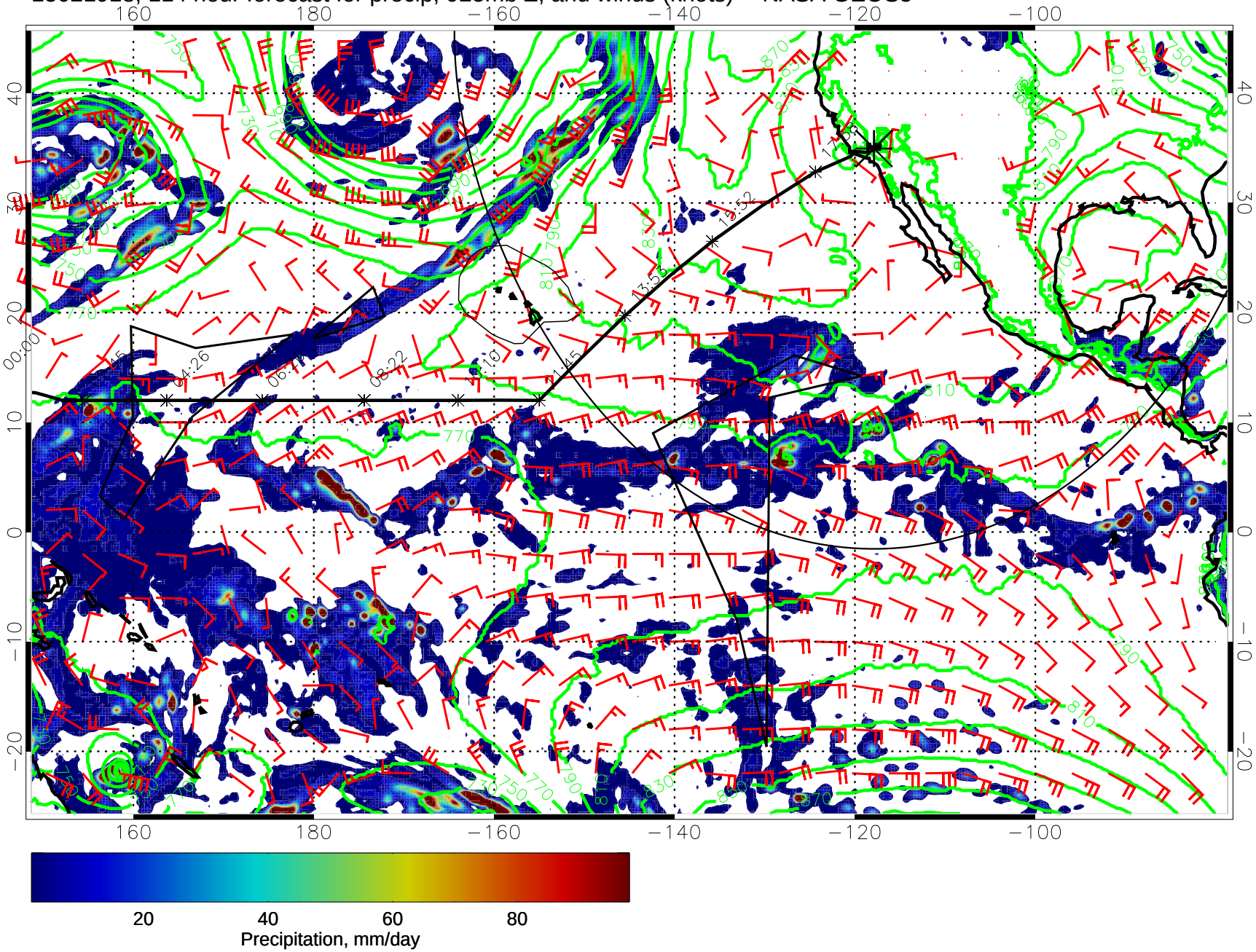
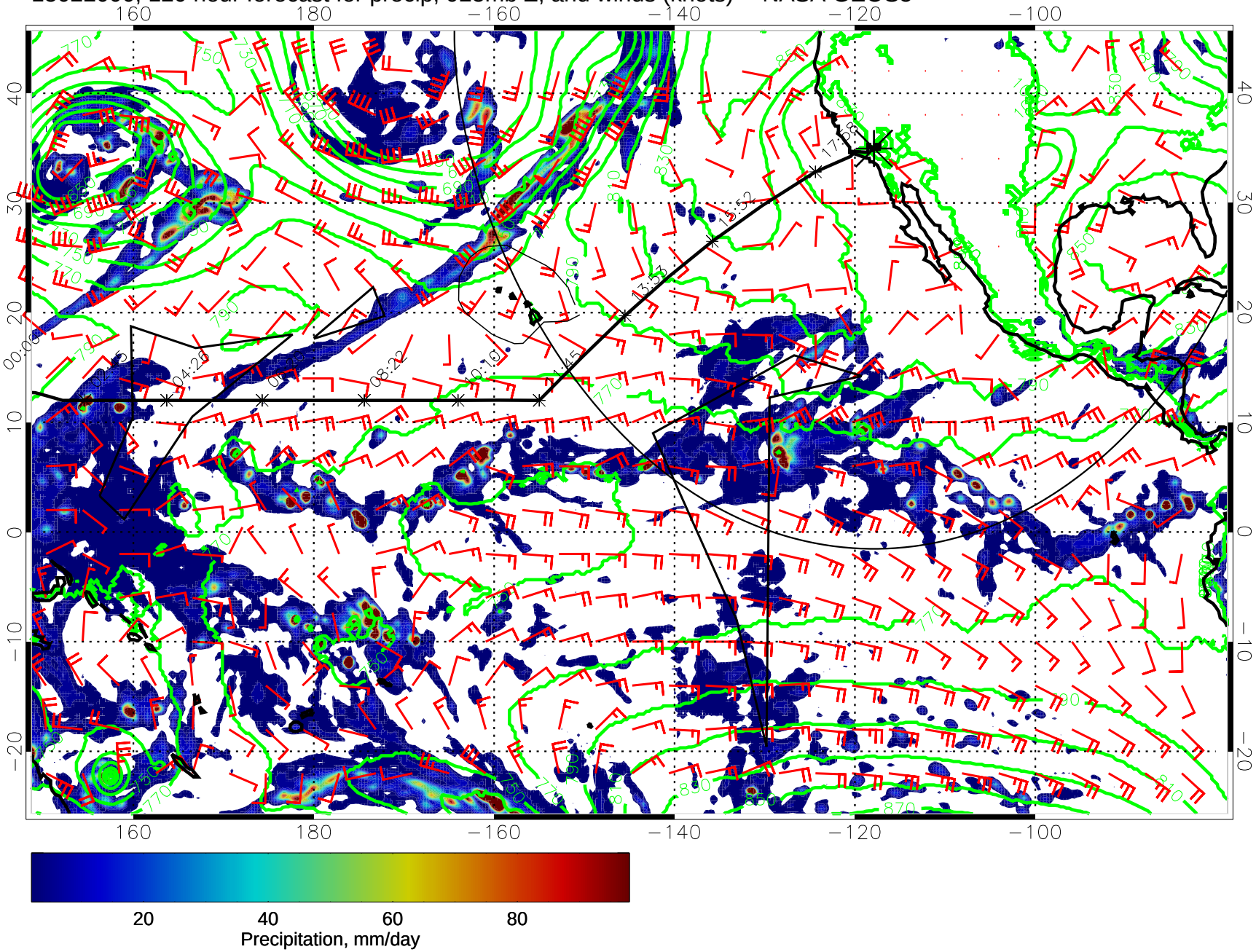
15022000, 120 hour forecast for precip, 925mb Z, and winds (knots) -- NASA GEOS5