15020306, 6 hour forecast for precip, 850 mb Z, and winds (knots) -- NASA GEOS5

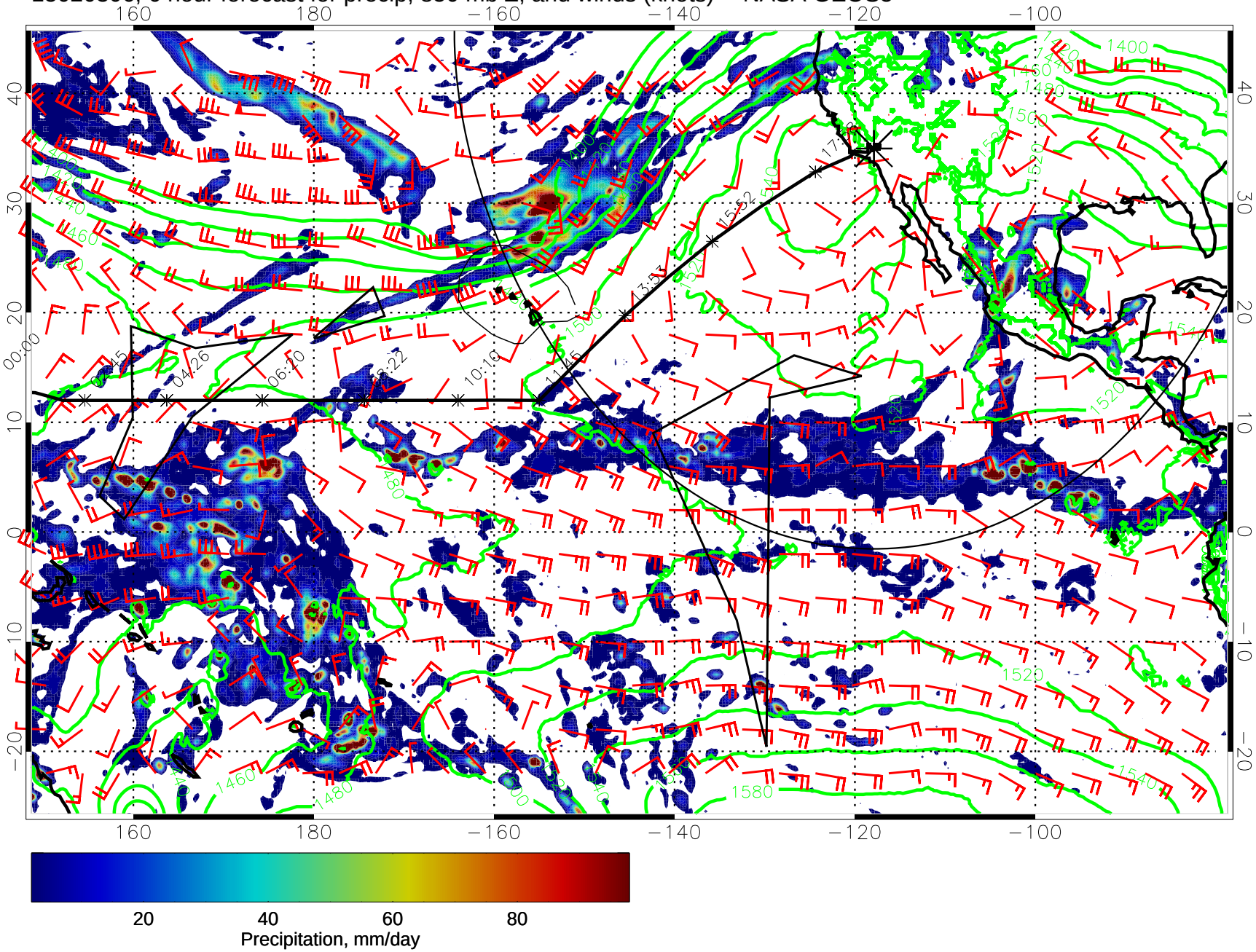

15020312, 12 hour forecast for precip, 850 mb Z, and winds (knots) -- NASA GEOS5

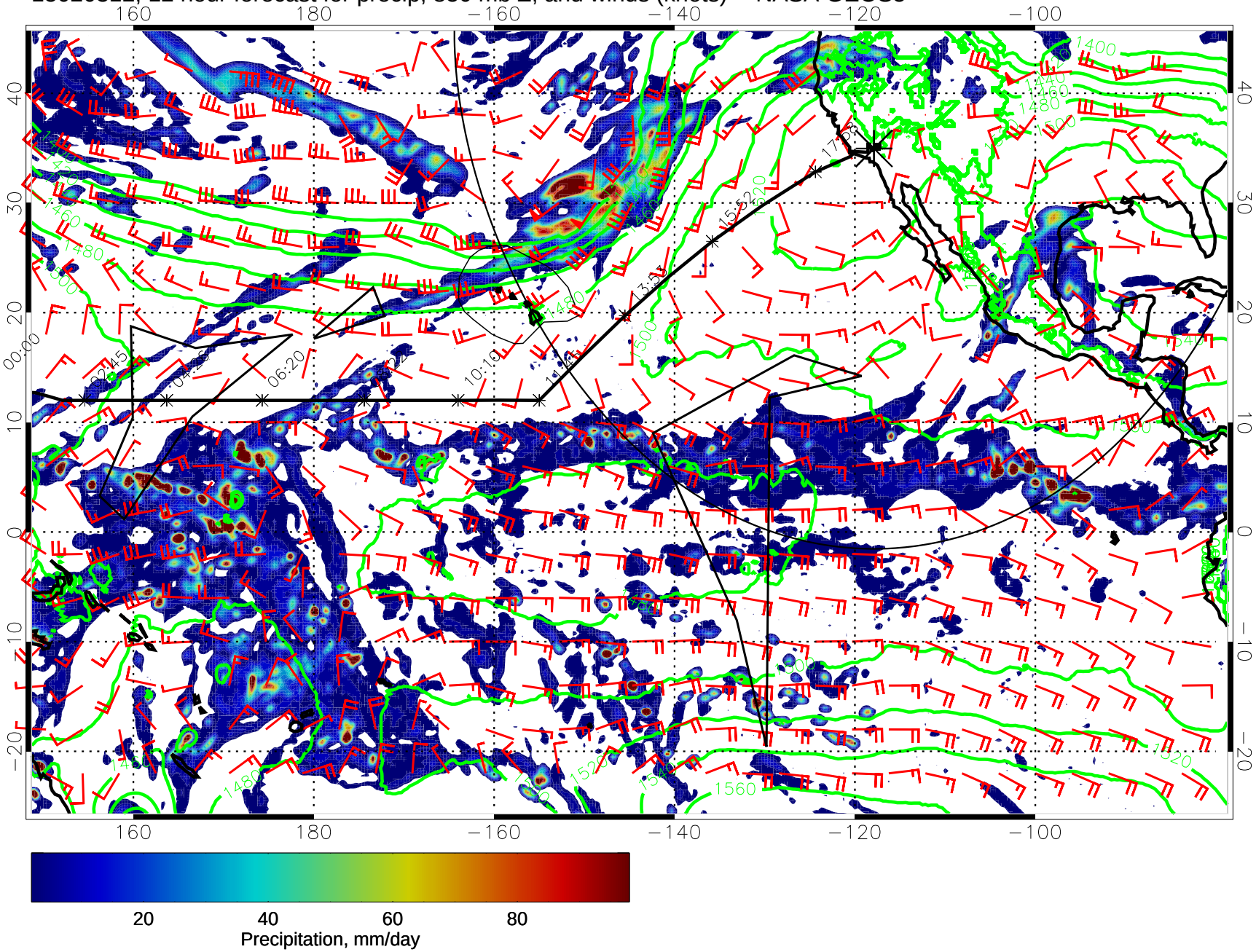

20 40 60 80

Precipitation, mm/day

15020318, 18 hour forecast for precip, 850 mb Z, and winds (knots) -- NASA GEOS5

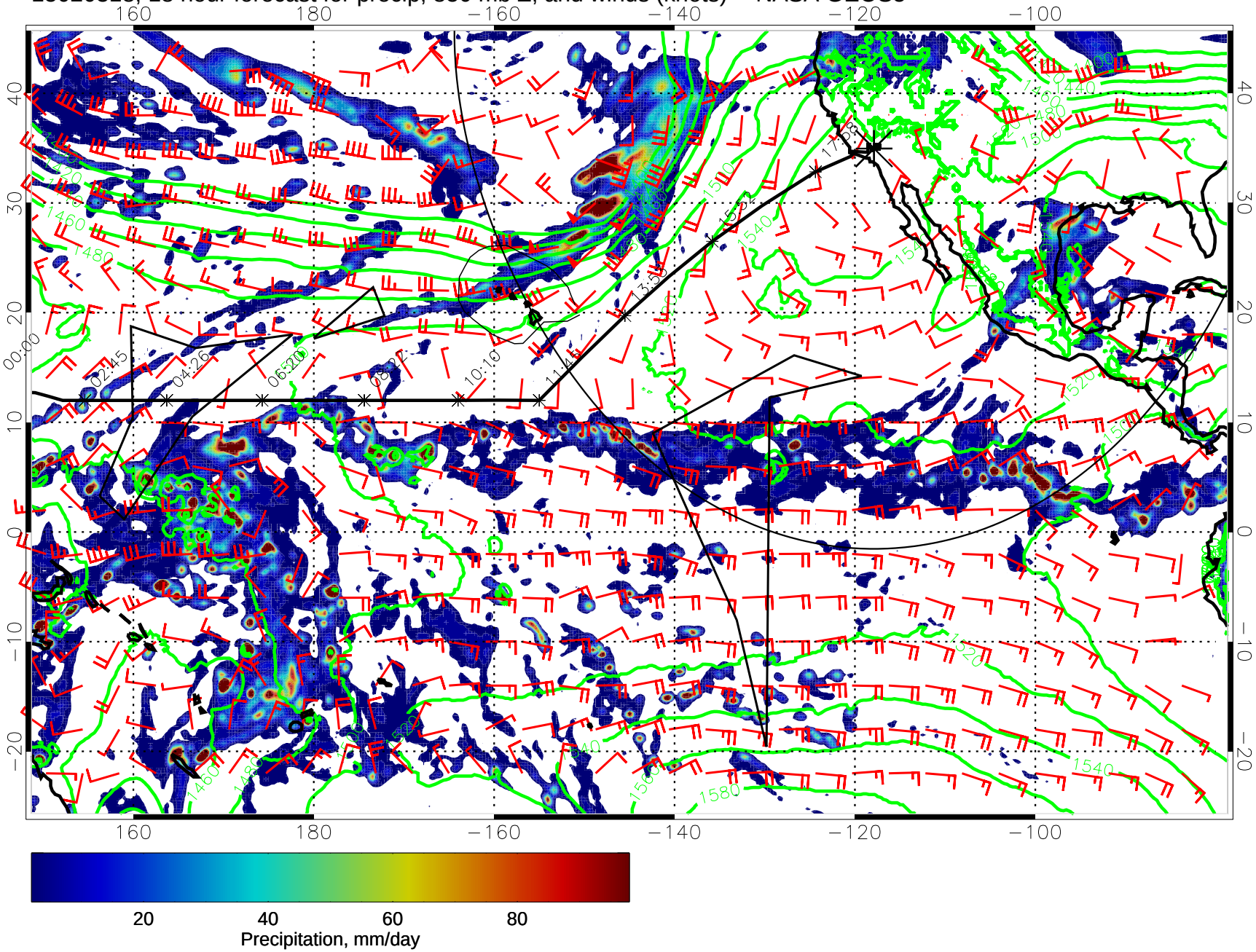

15020400, 24 hour forecast for precip, 850 mb Z, and winds (knots) -- NASA GEOS5

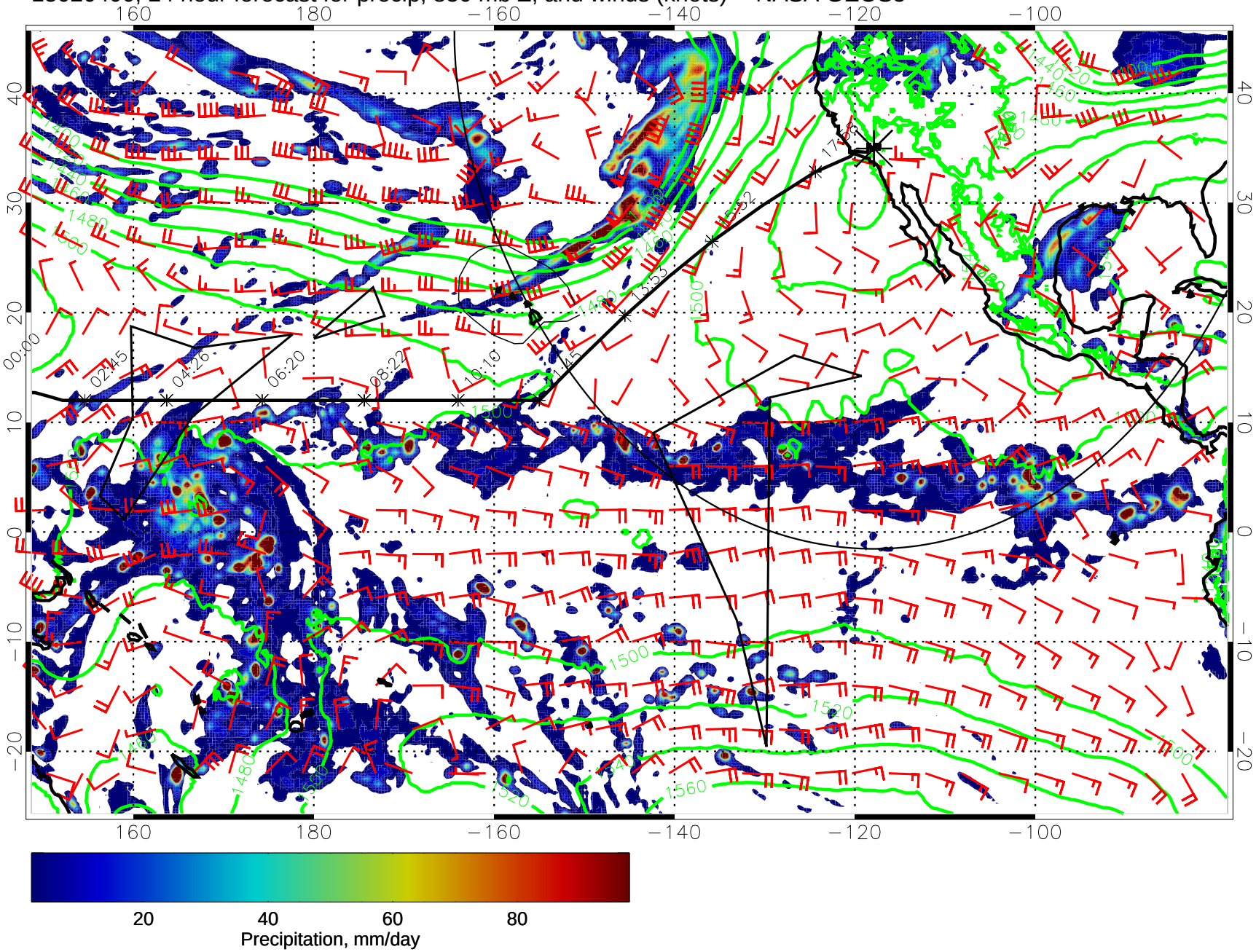

15020406, 30 hour forecast for precip, 850 mb Z, and winds (knots) -- NASA GEOS5

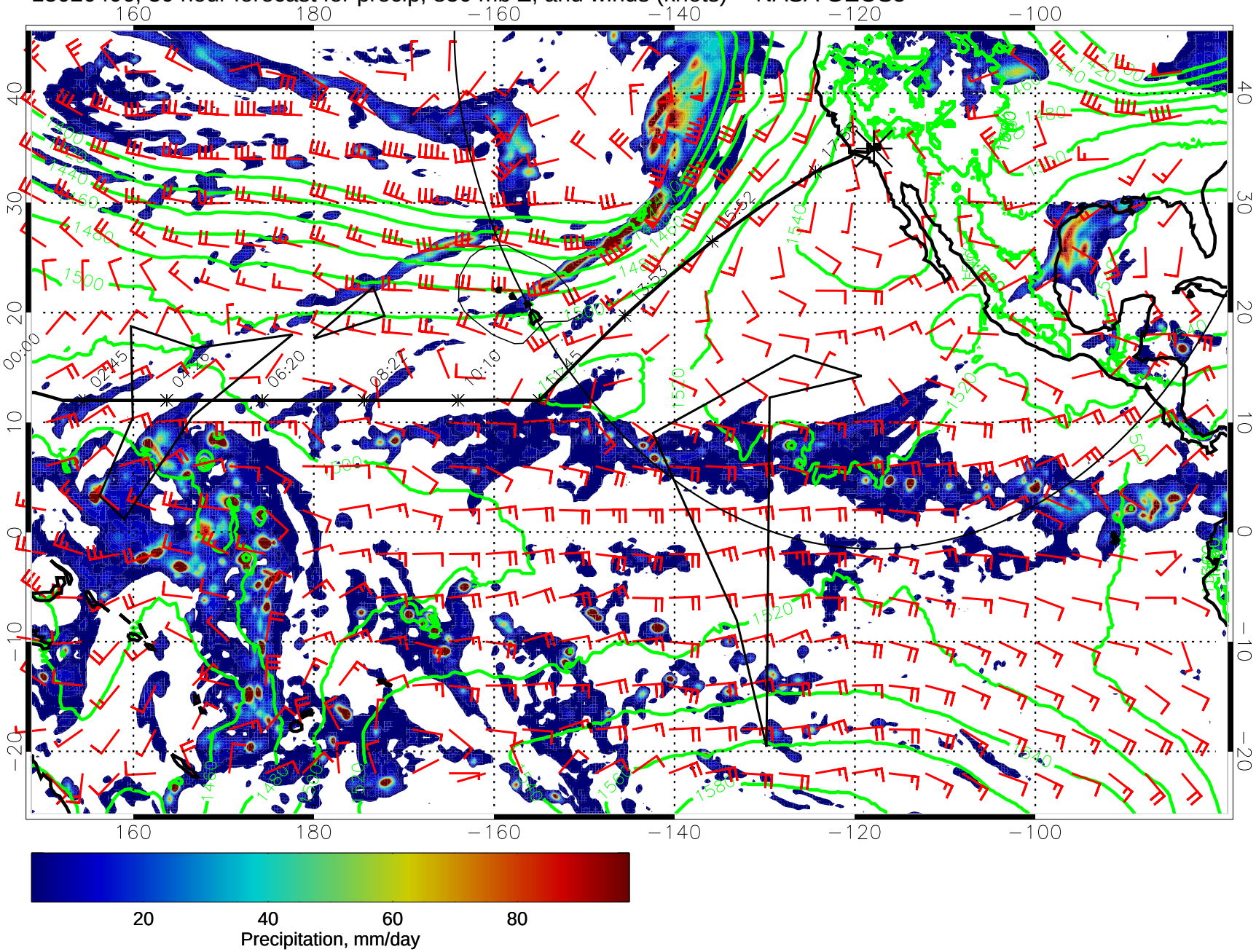

15020412, 36 hour forecast for precip, 850 mb Z, and winds (knots) -- NASA GEOS5

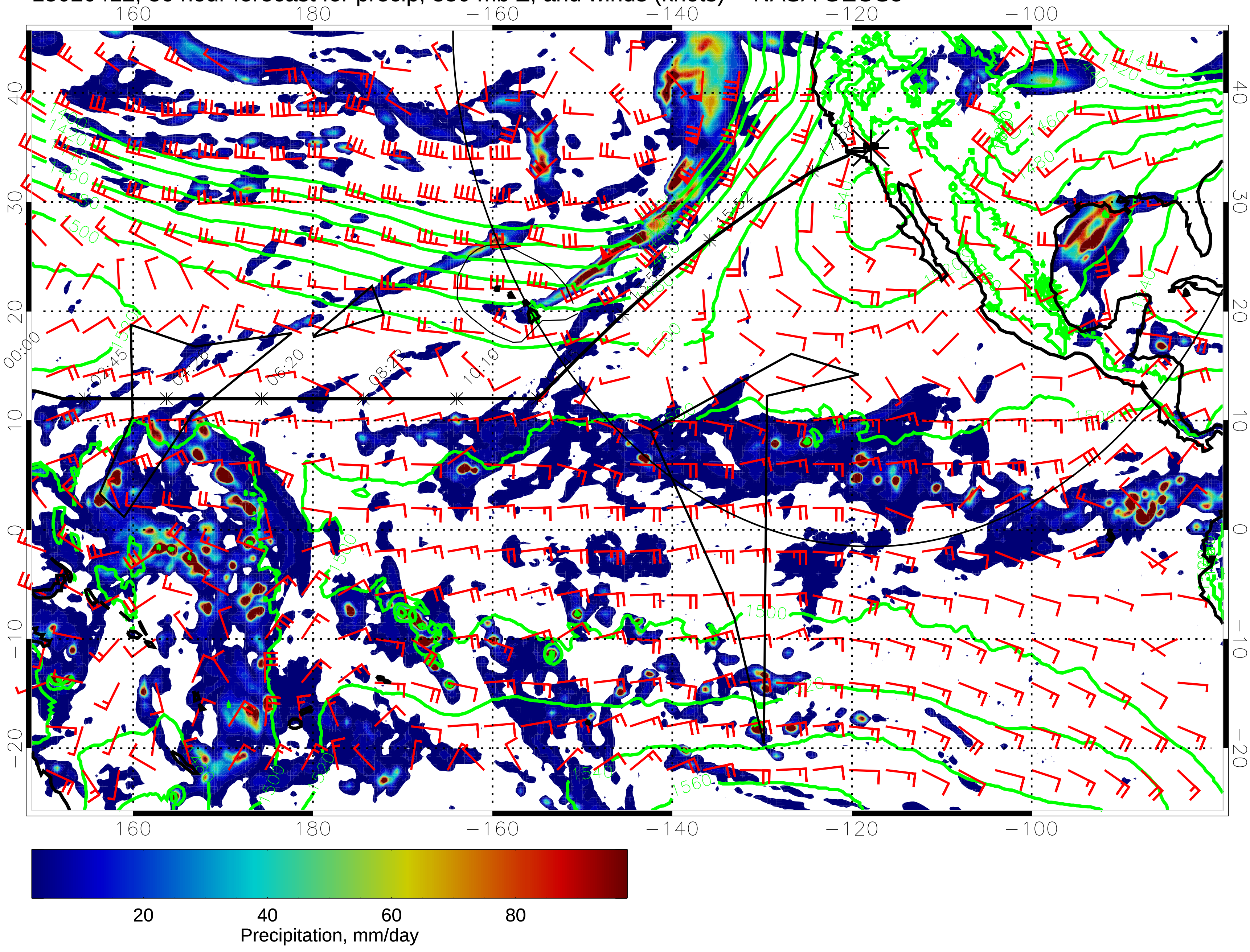

15020418, 42 hour forecast for precip, 850 mb Z, and winds (knots) -- NASA GEOS5

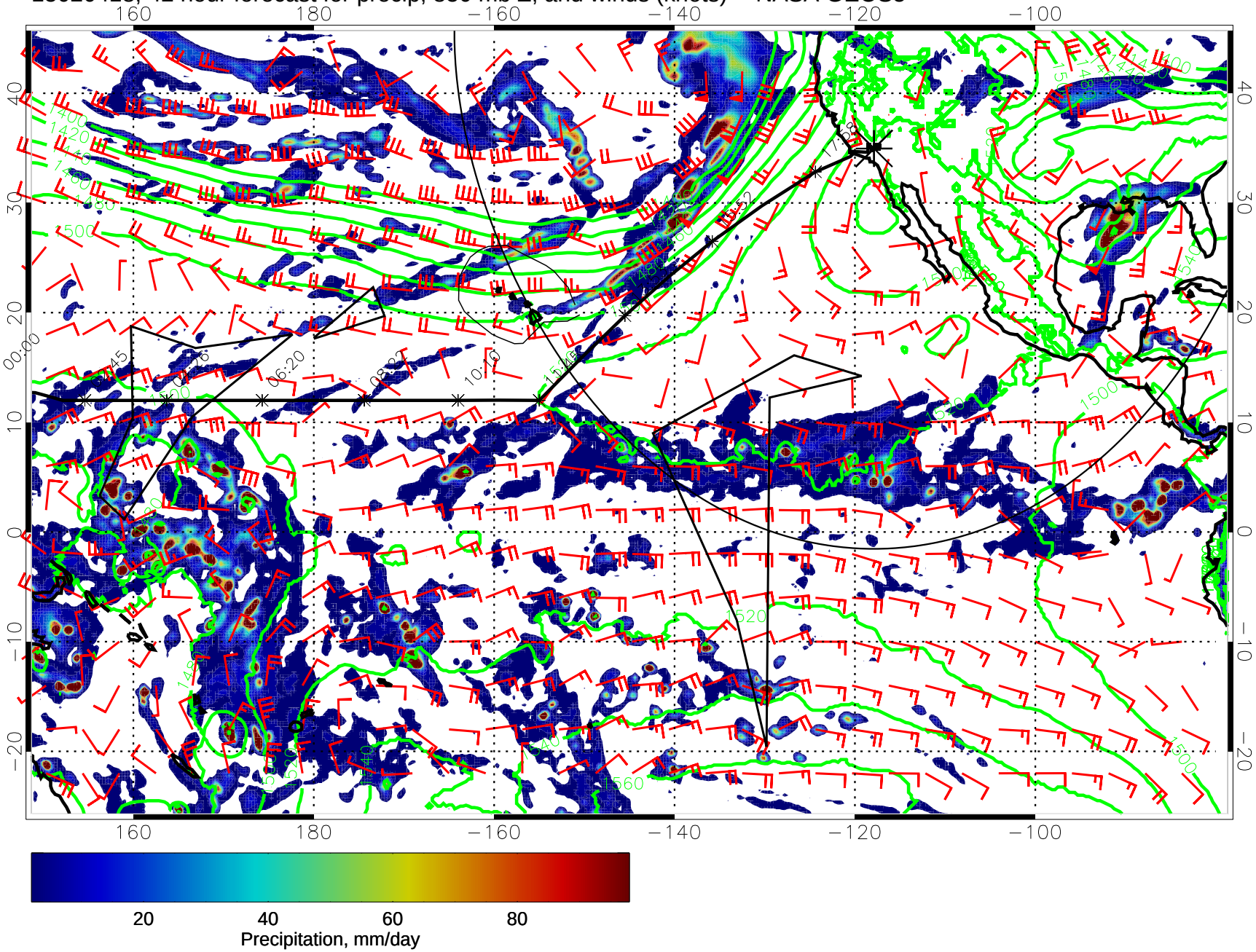

15020500, 48 hour forecast for precip, 850 mb Z, and winds (knots) -- NASA GEOS5

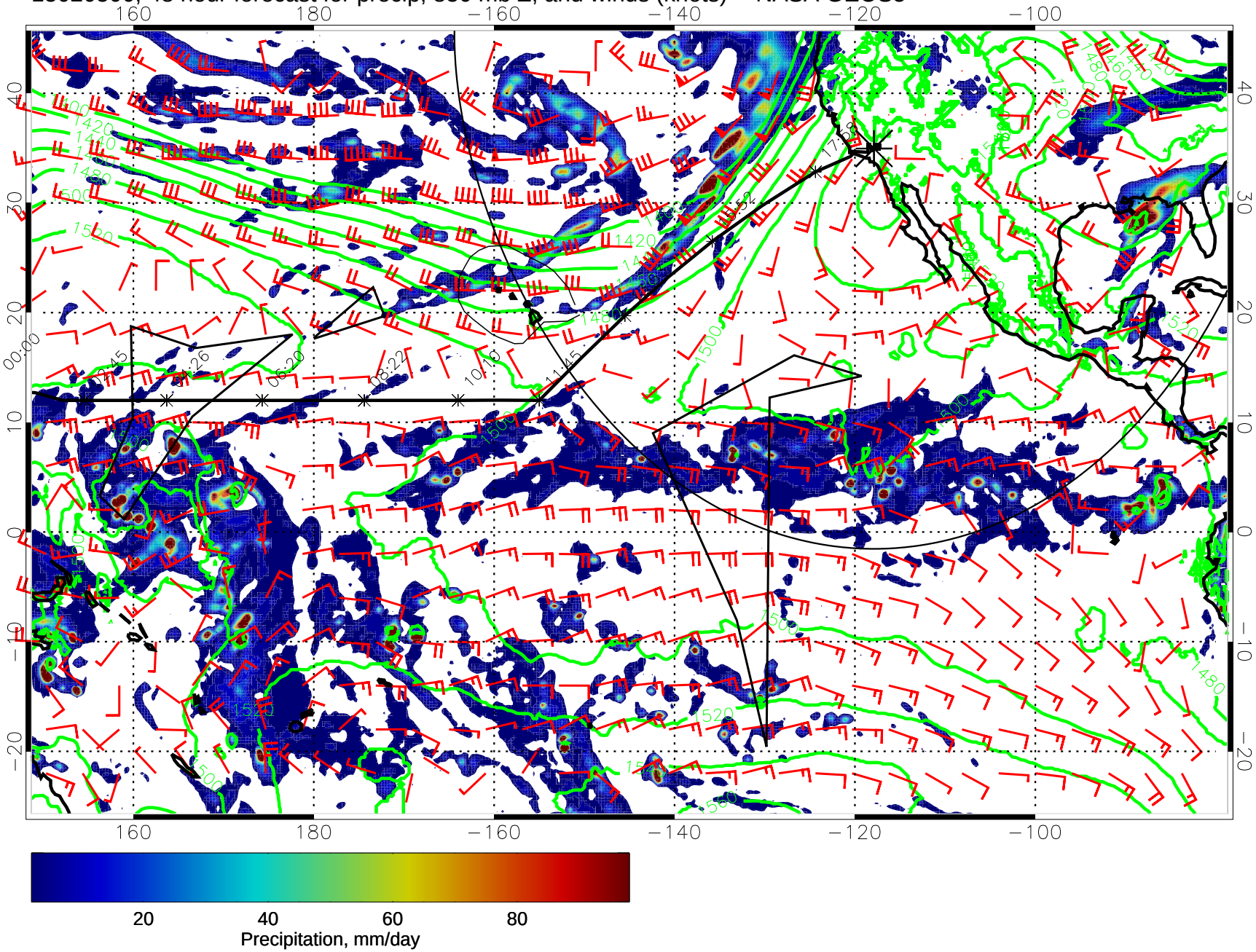

15020506, 54 hour forecast for precip, 850 mb Z, and winds (knots) -- NASA GEOS5

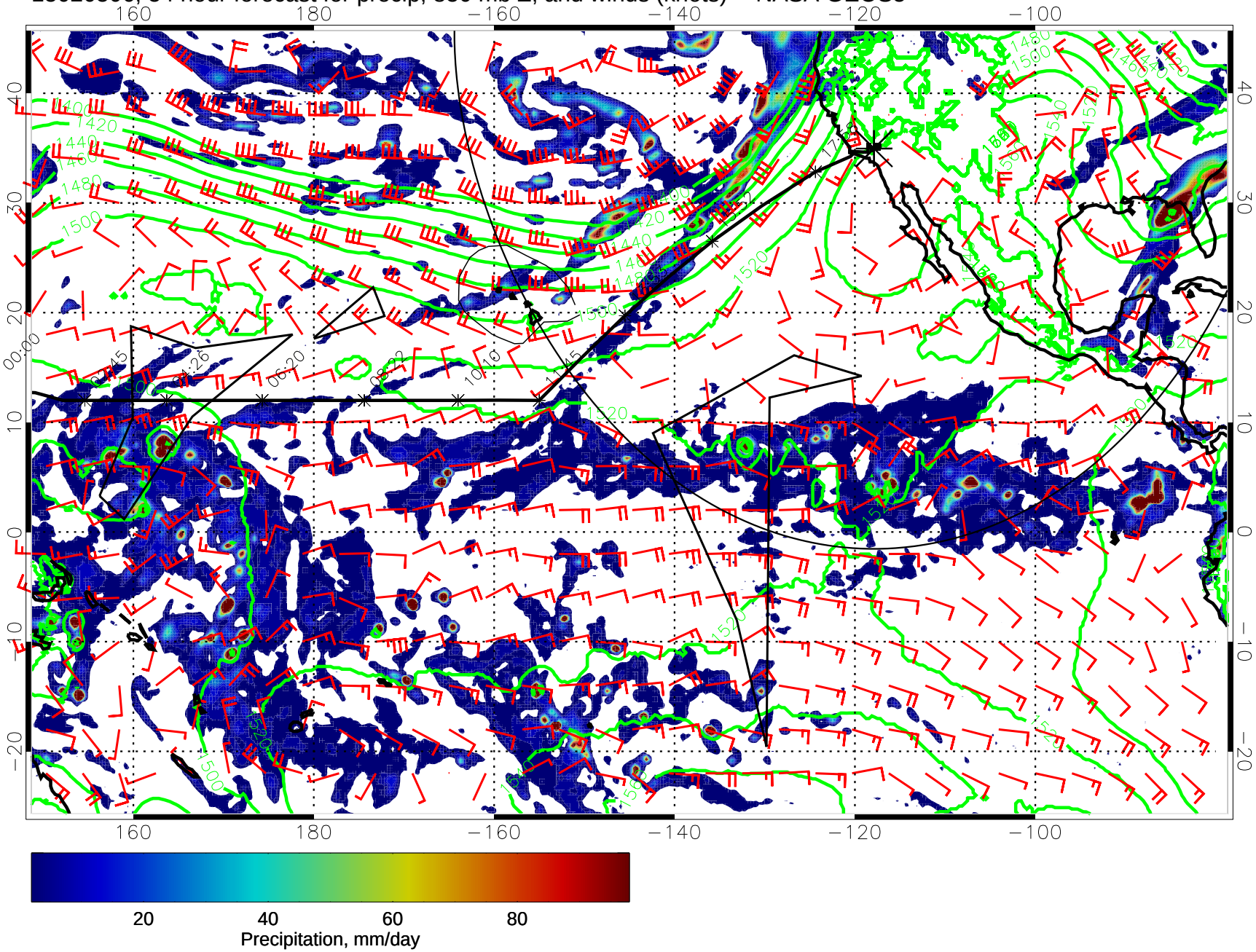

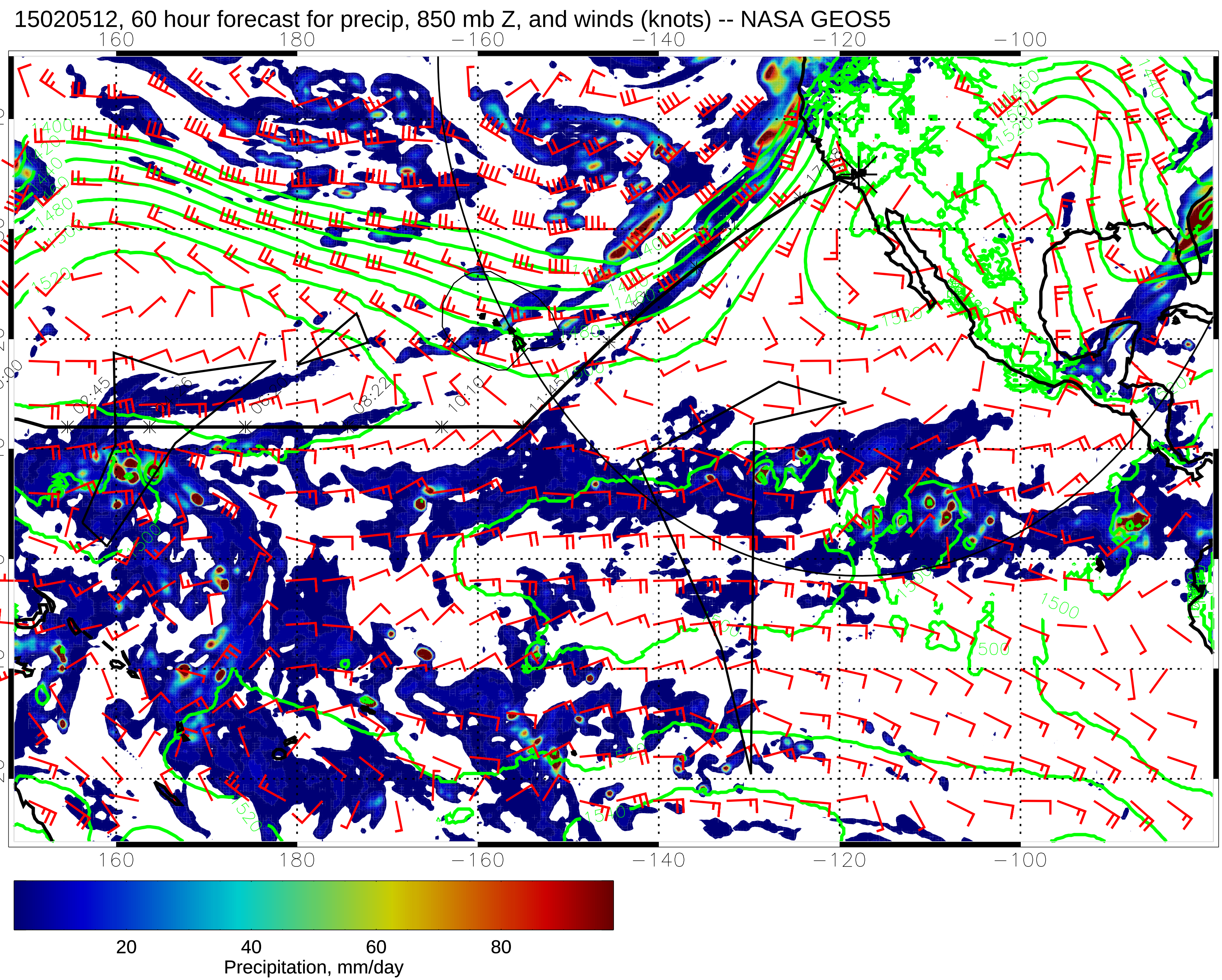
15020512, 60 hour forecast for precip, 850 mb Z, and winds (knots) -- NASA GEOS5
160
180
−160
−140
−120
−100
40
30
20
10
0
−10
−20
00:00
02:45
04:26
06:20
08:22
10:10
11:45
17:58
1400
1420
1440
1460
1480
1500
1520
1540
20
40
60
80
Precipitation, mm/day

15020518, 66 hour forecast for precip, 850 mb Z, and winds (knots) -- NASA GEOS5

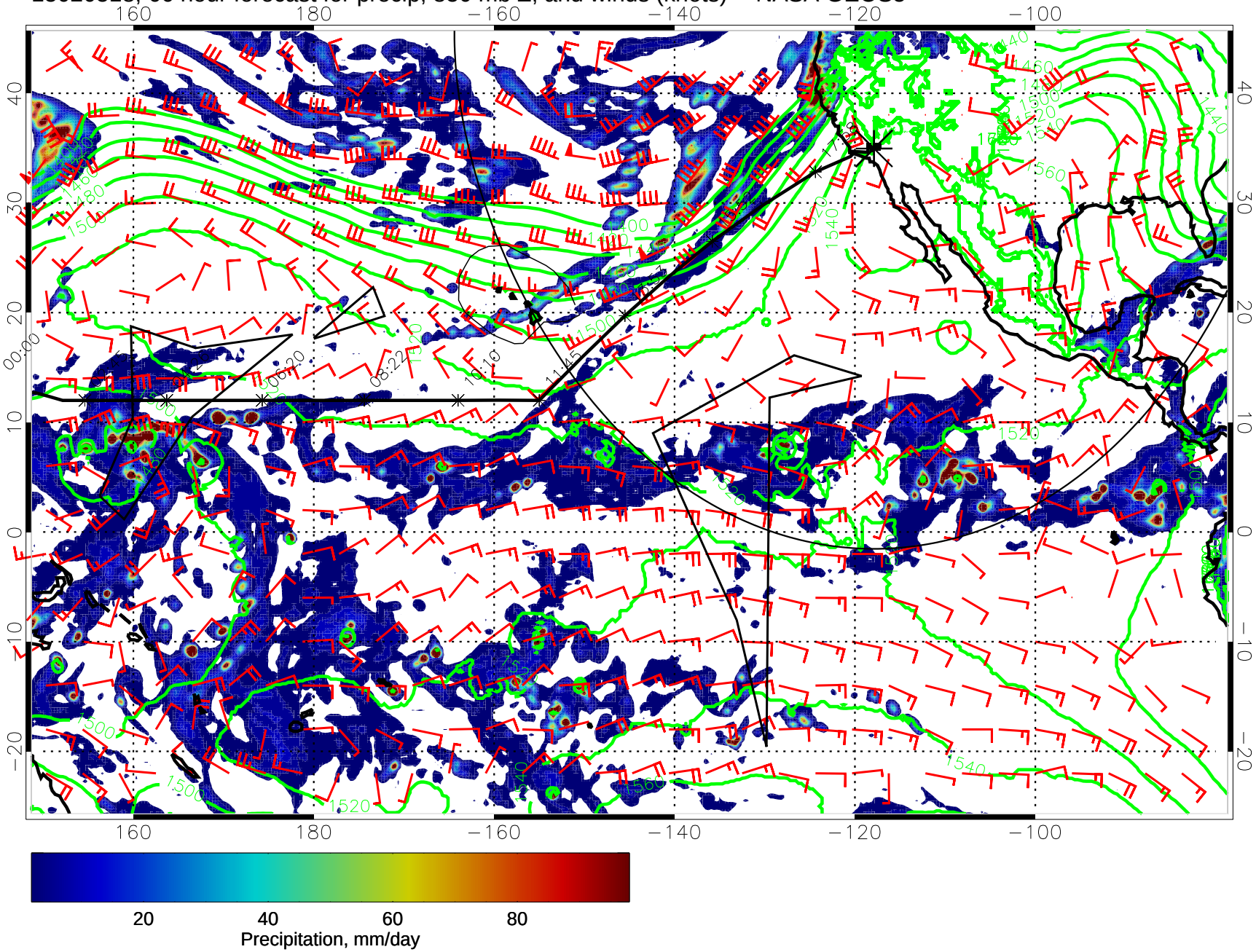

15020600, 72 hour forecast for precip, 850 mb Z, and winds (knots) -- NASA GEOS5

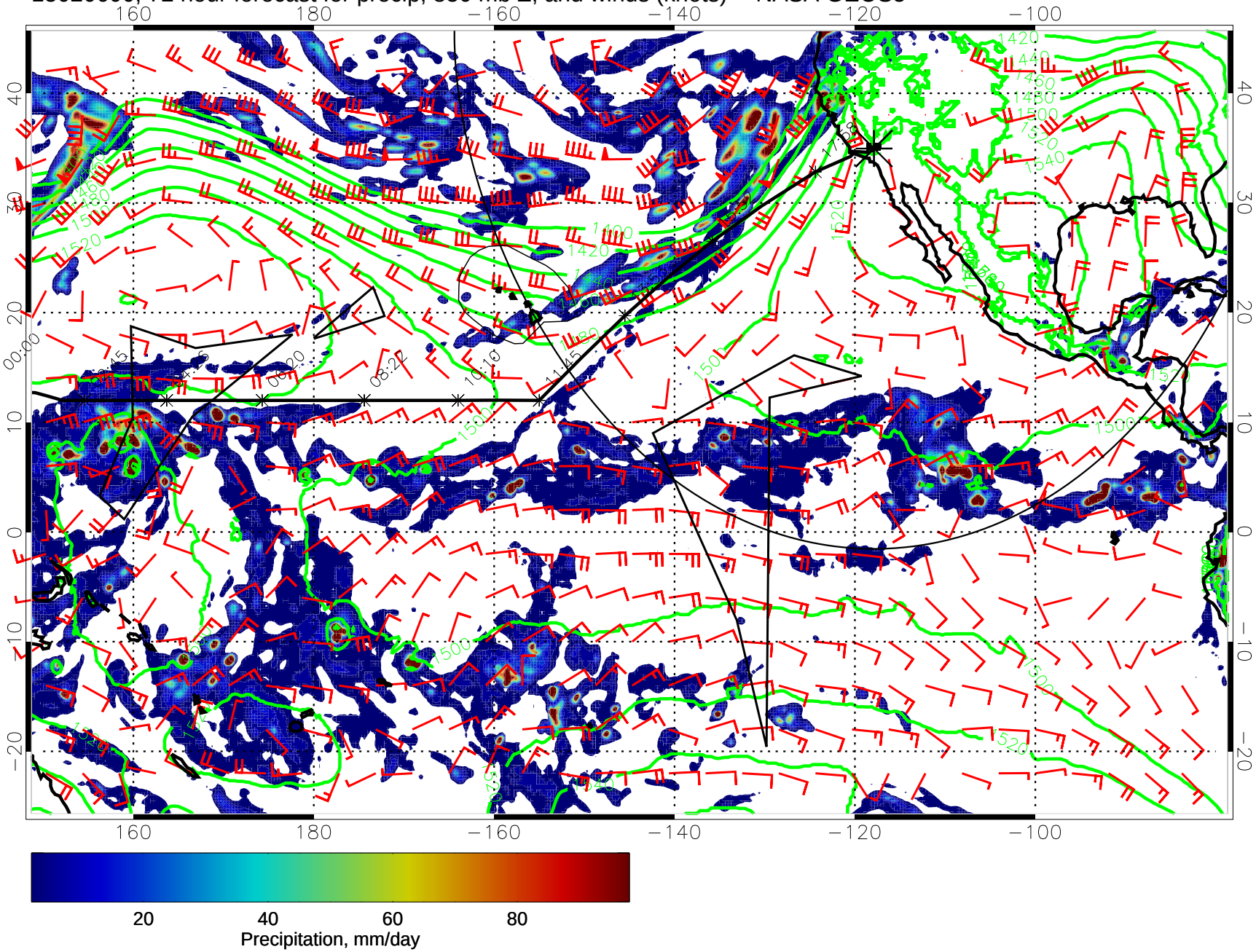

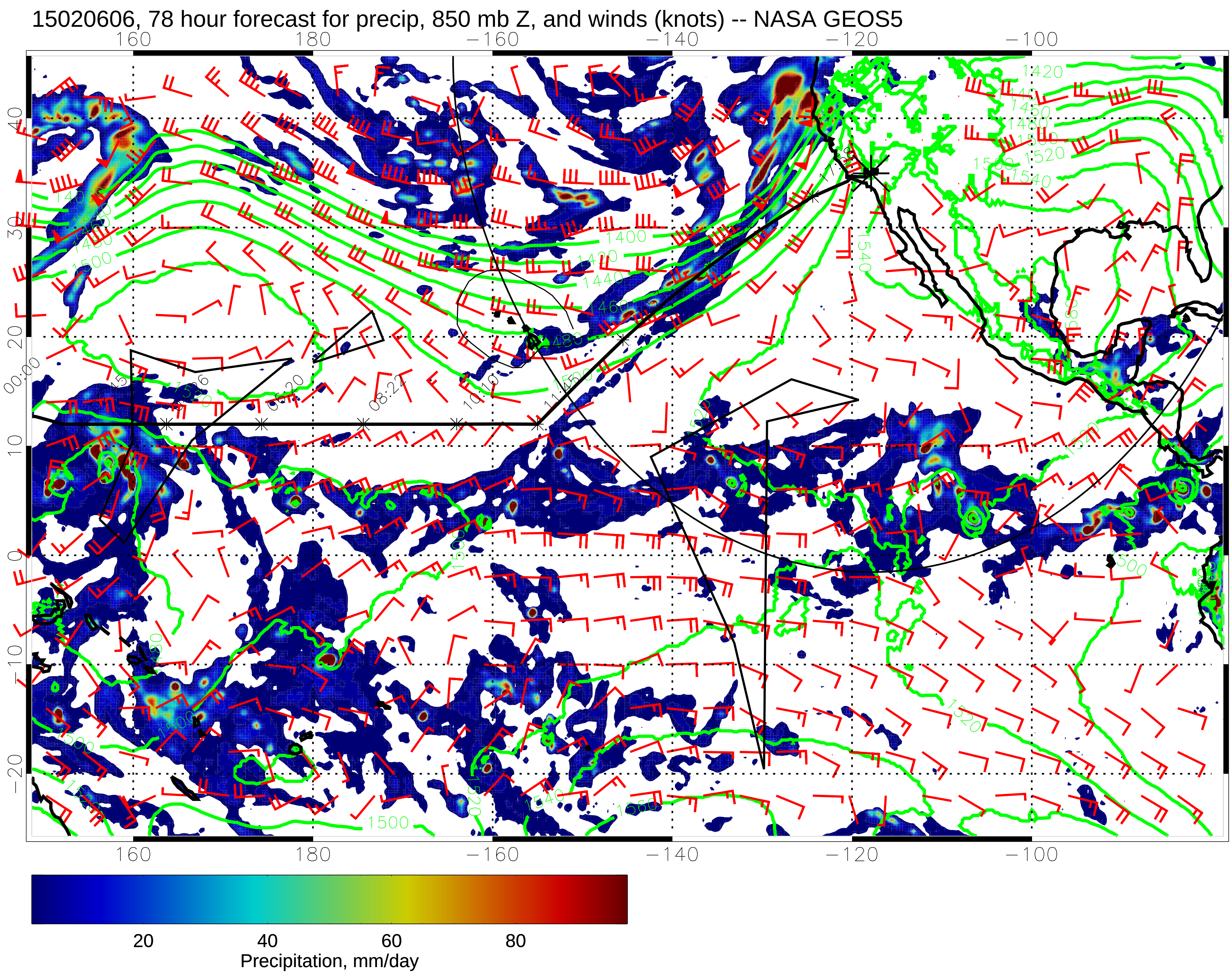
15020606, 78 hour forecast for precip, 850 mb Z, and winds (knots) -- NASA GEOS5
160
180
−160
−140
−120
−100
40
30
20
10
0
−10
−20
1400
1420
1440
1460
1480
1500
1520
1540
1560
00:00
08:22
10:10
20
40
60
80
Precipitation, mm/day

15020612, 84 hour forecast for precip, 850 mb Z, and winds (knots) -- NASA GEOS5

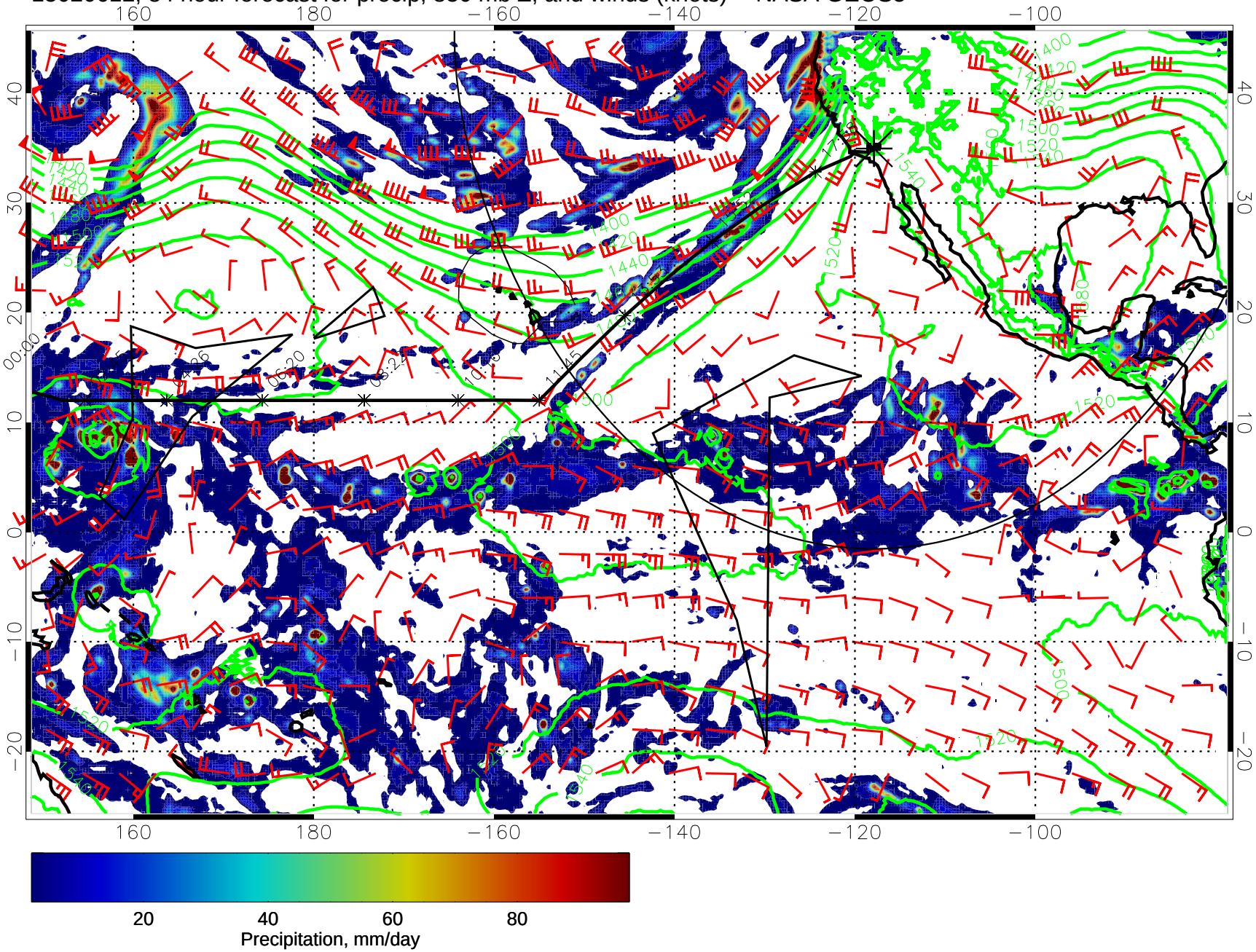

15020618, 90 hour forecast for precip, 850 mb Z, and winds (knots) -- NASA GEOS5

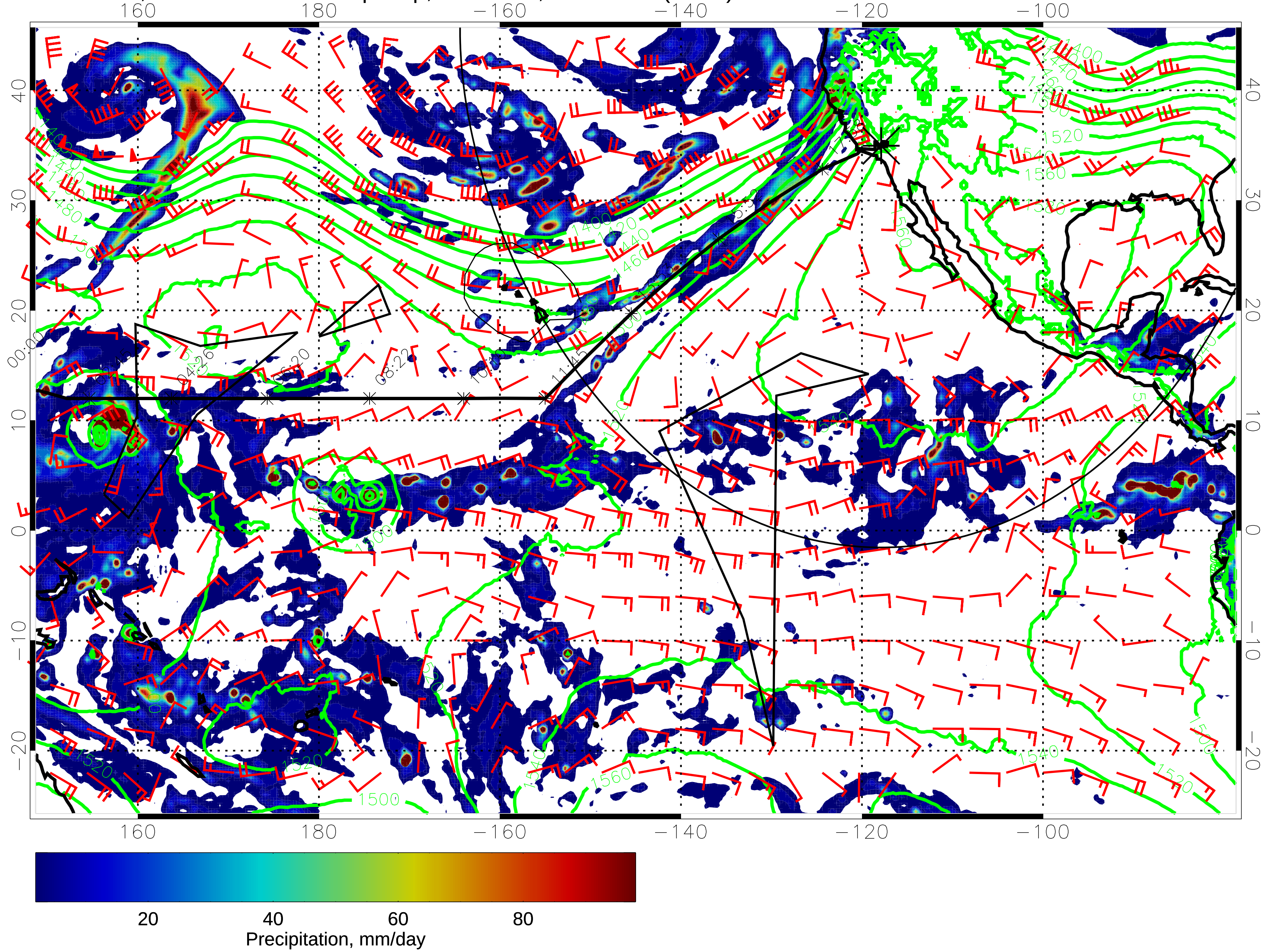

15020700, 96 hour forecast for precip, 850 mb Z, and winds (knots) -- NASA GEOS5

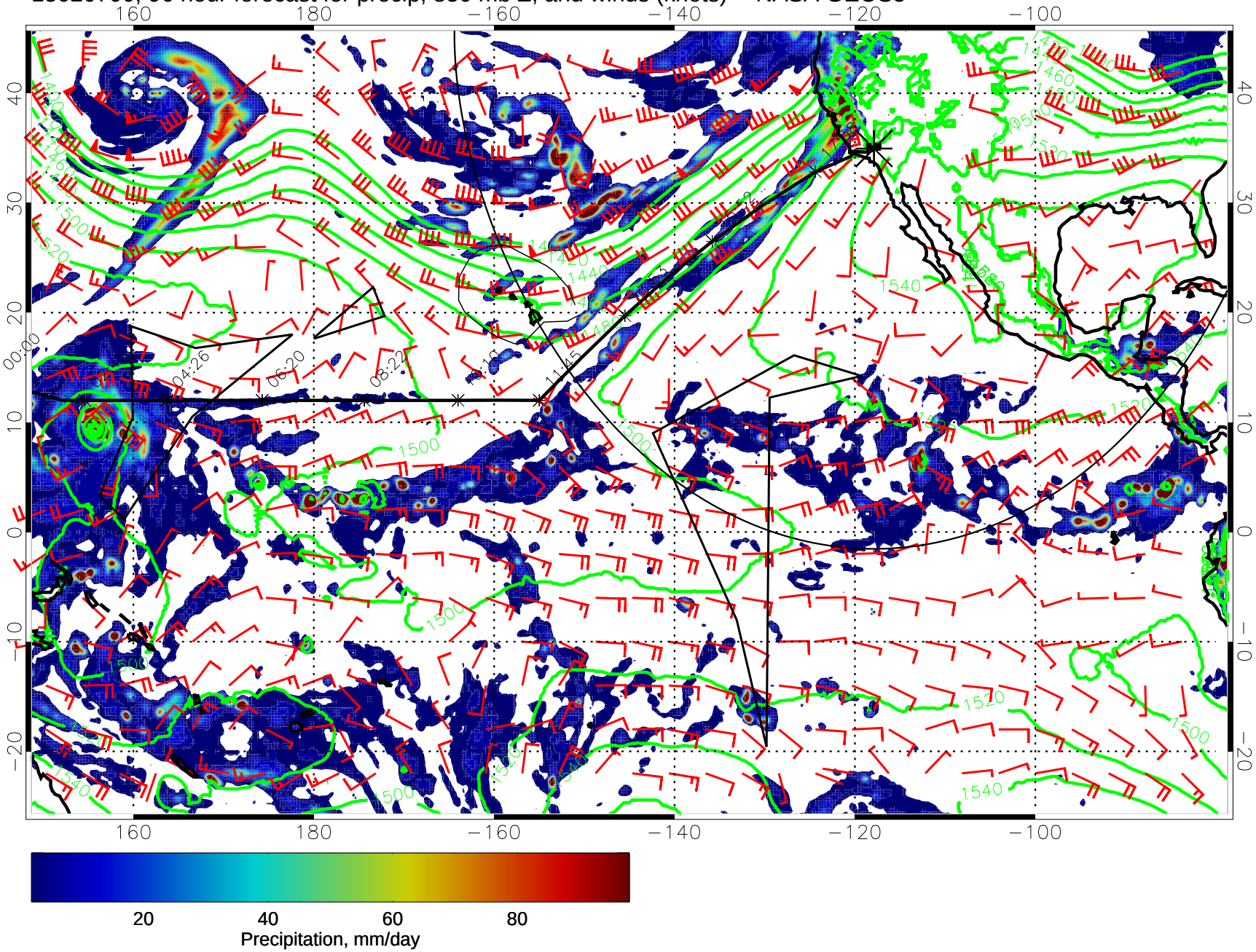

15020706, 102 hour forecast for precip, 850 mb Z, and winds (knots) -- NASA GEOS5

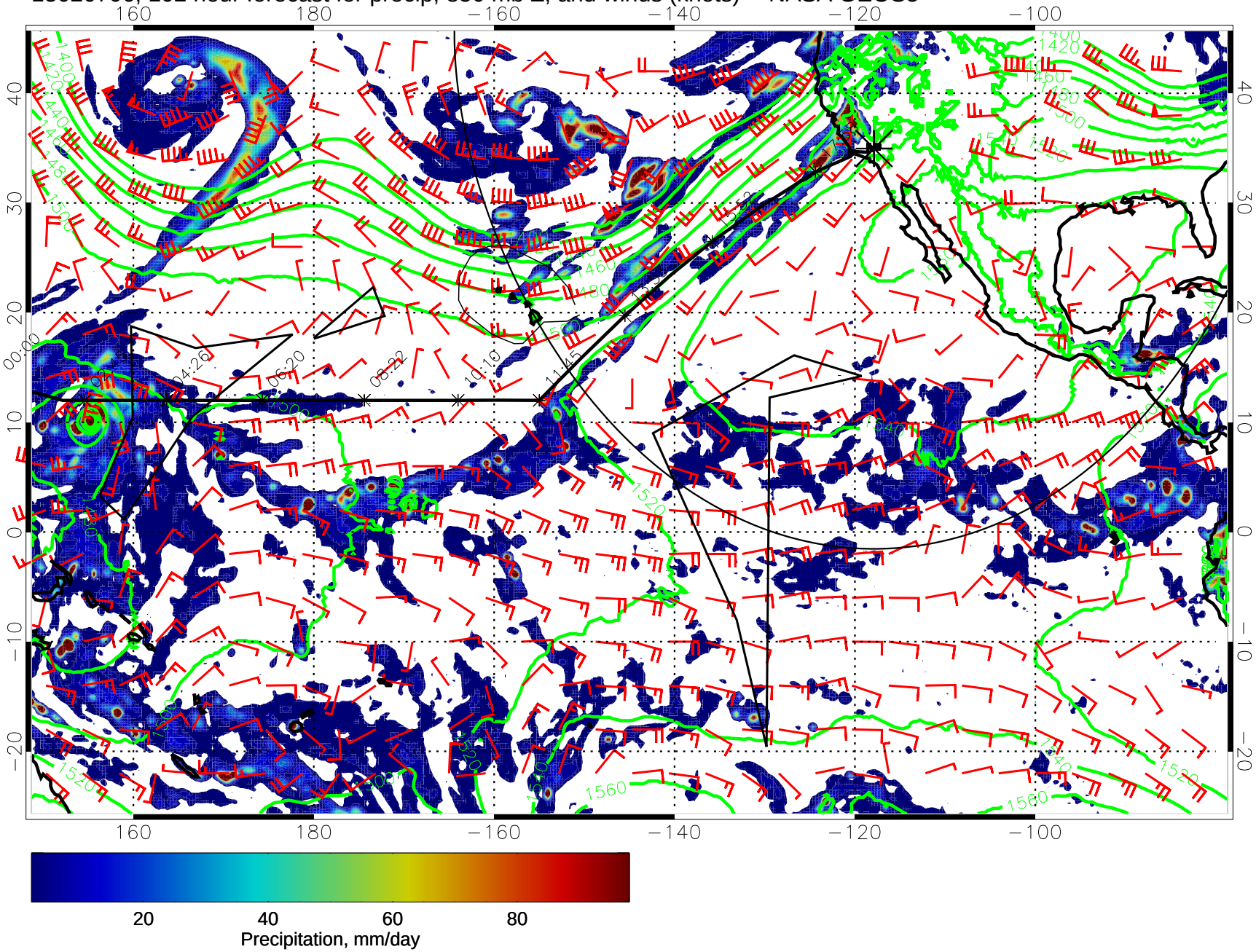

15020712, 108 hour forecast for precip, 850 mb Z, and winds (knots) -- NASA GEOS5

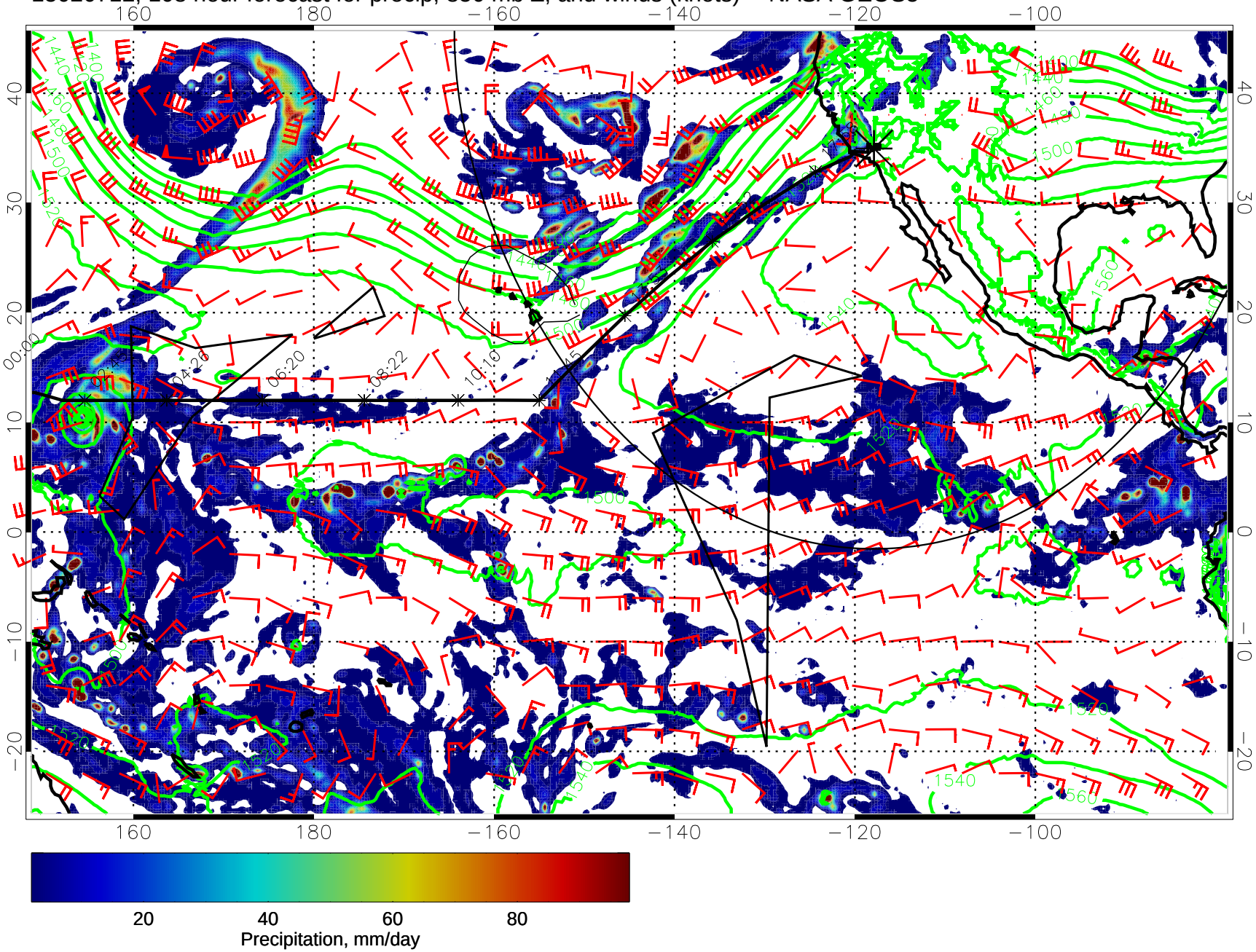

15020718, 114 hour forecast for precip, 850 mb Z, and winds (knots) -- NASA GEOS5

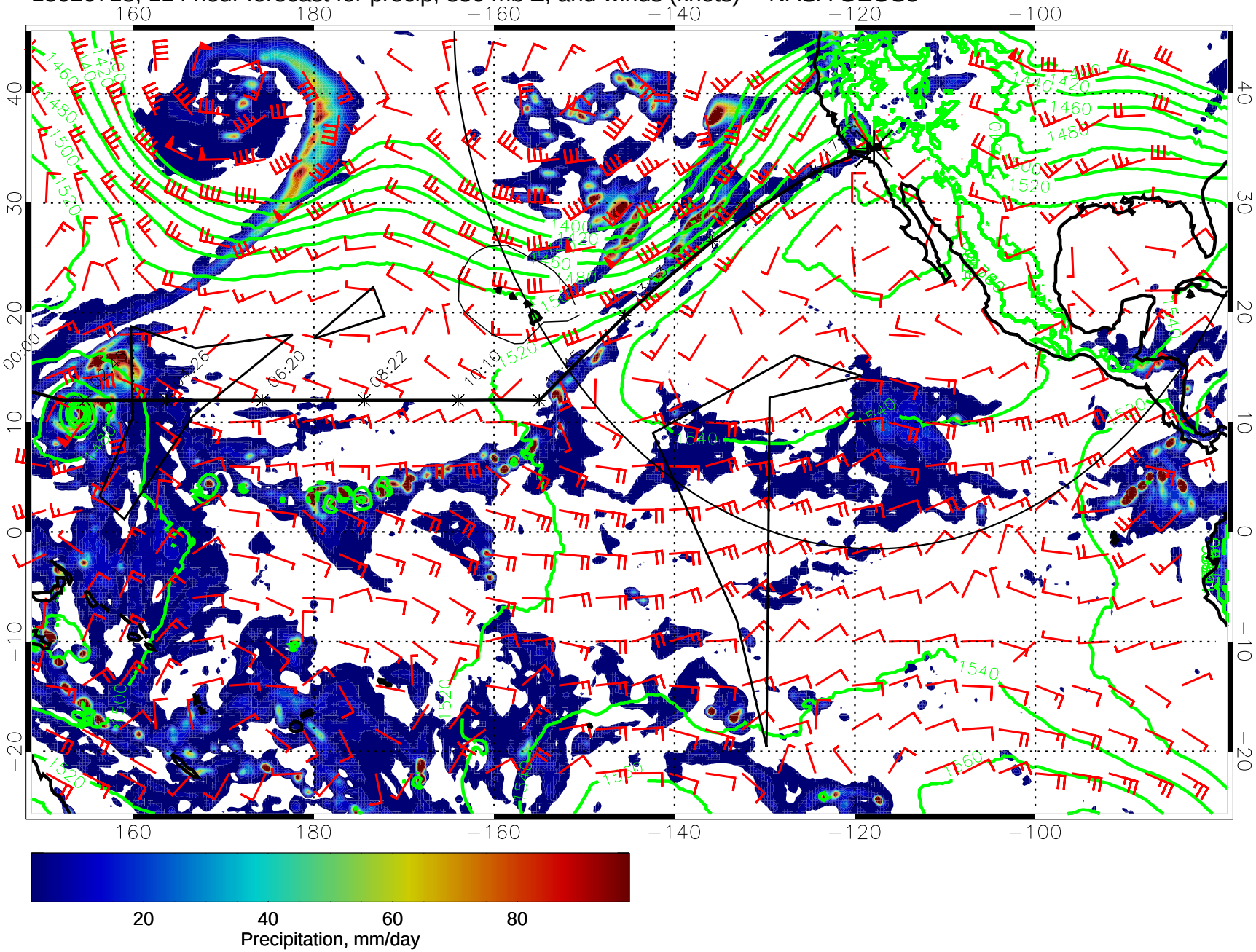
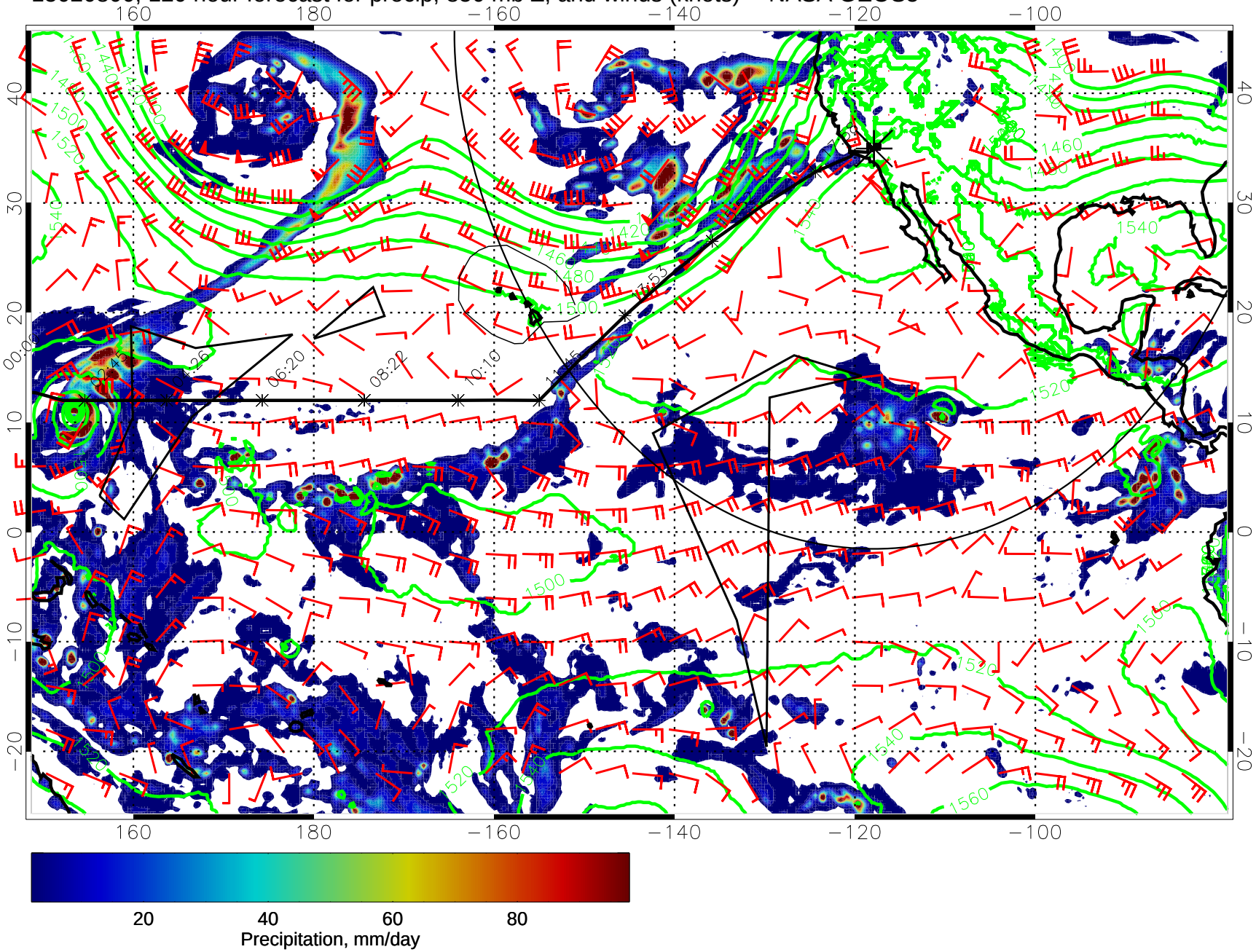
15020800, 120 hour forecast for precip, 850 mb Z, and winds (knots) -- NASA GEOS5