15011206, 6 hour forecast for precip, 925mb Z, and winds (knots) -- NASA GEOS5

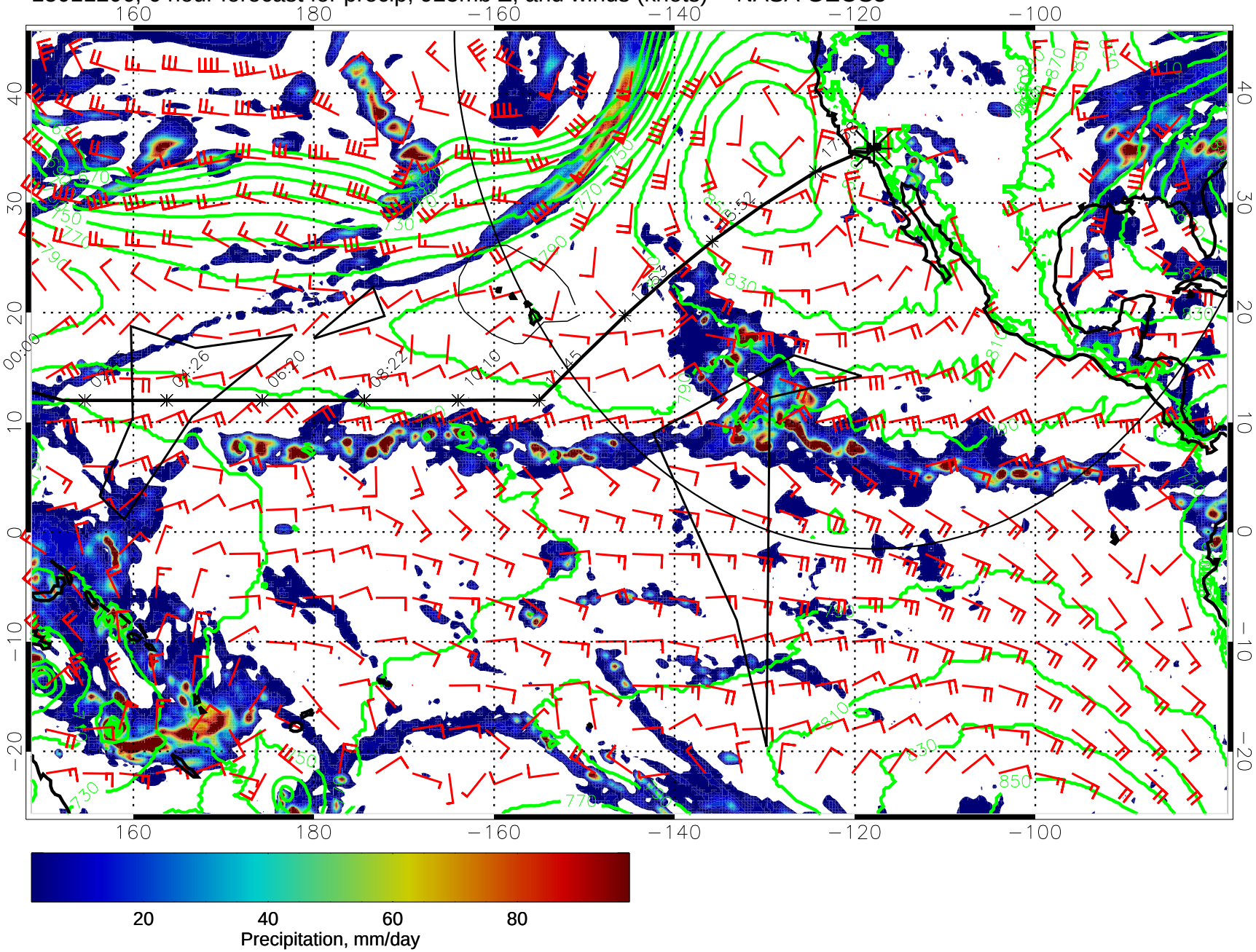

15011212, 12 hour forecast for precip, 925mb Z, and winds (knots) -- NASA GEOS5

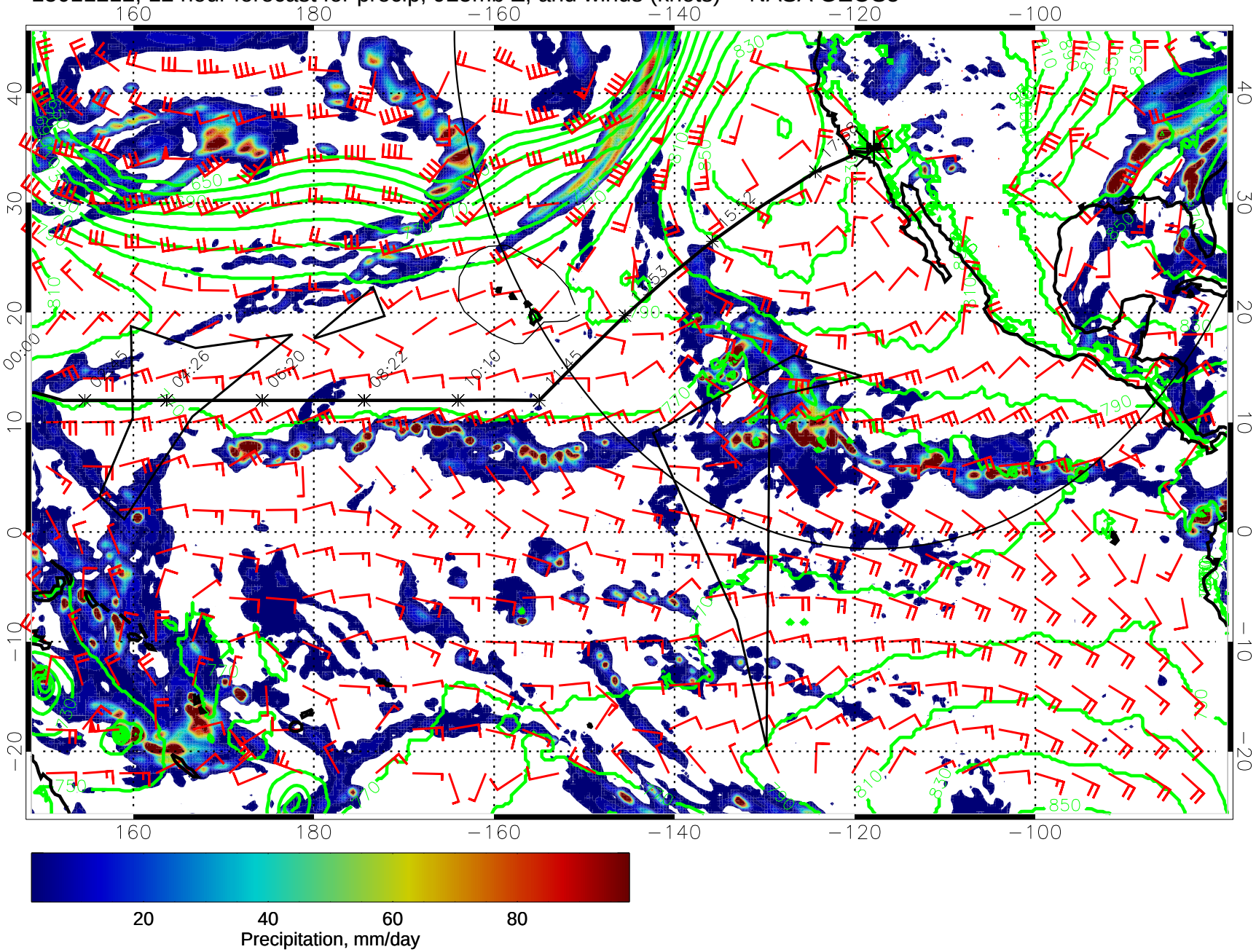

20 40 60 80

Precipitation, mm/day

15011218, 18 hour forecast for precip, 925mb Z, and winds (knots) -- NASA GEOS5

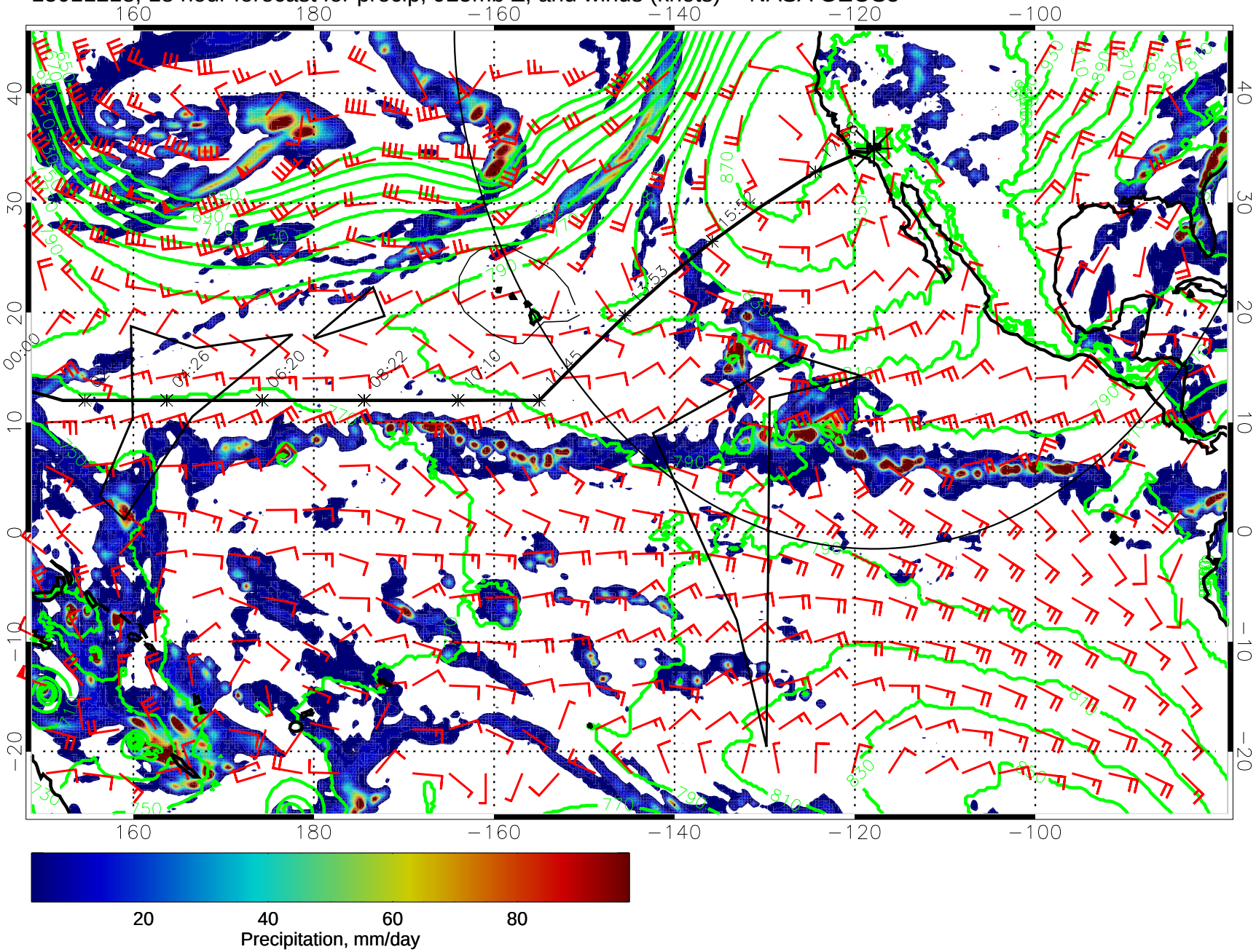

15011300, 24 hour forecast for precip, 925mb Z, and winds (knots) -- NASA GEOS5

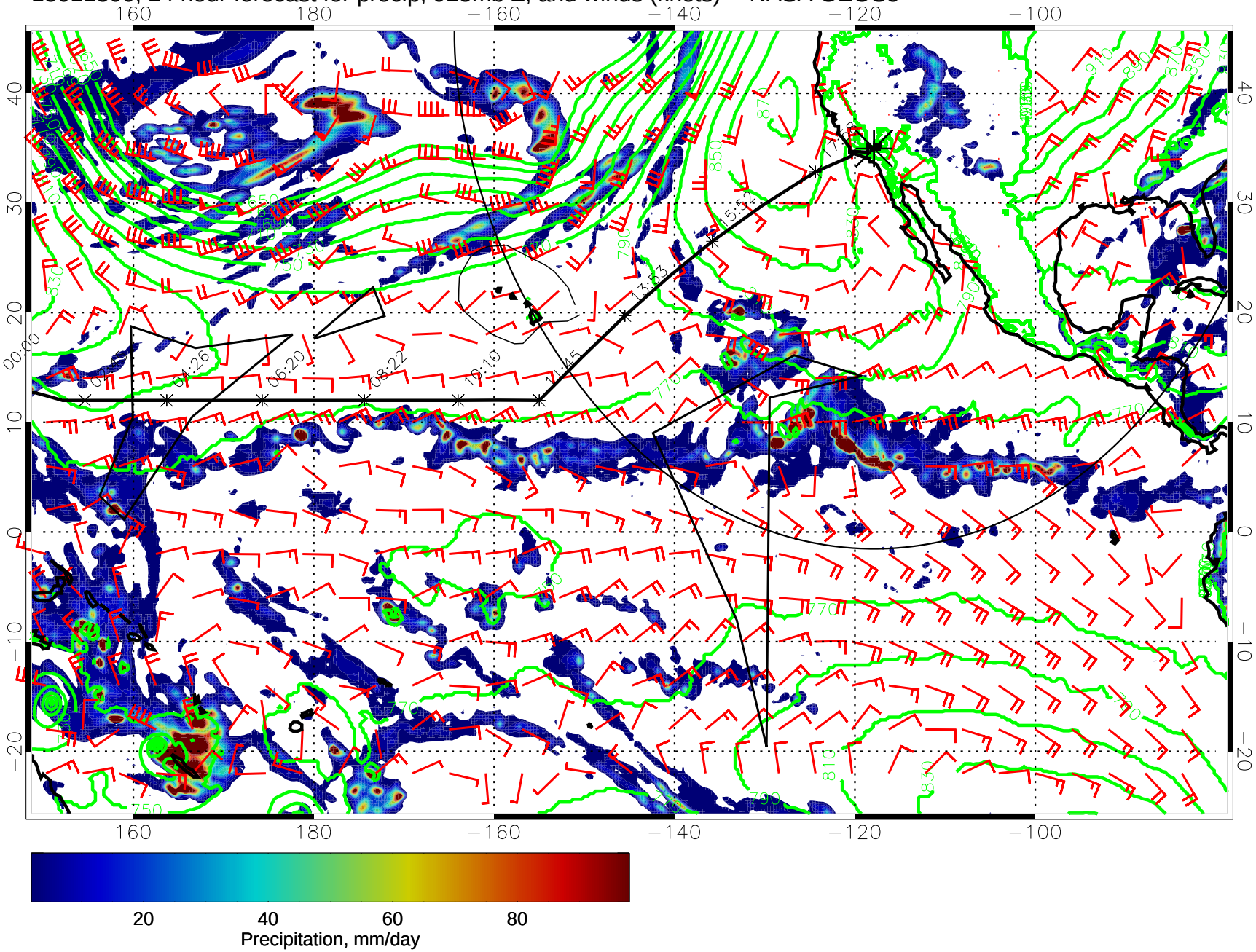

15011306, 30 hour forecast for precip, 925mb Z, and winds (knots) -- NASA GEOS5

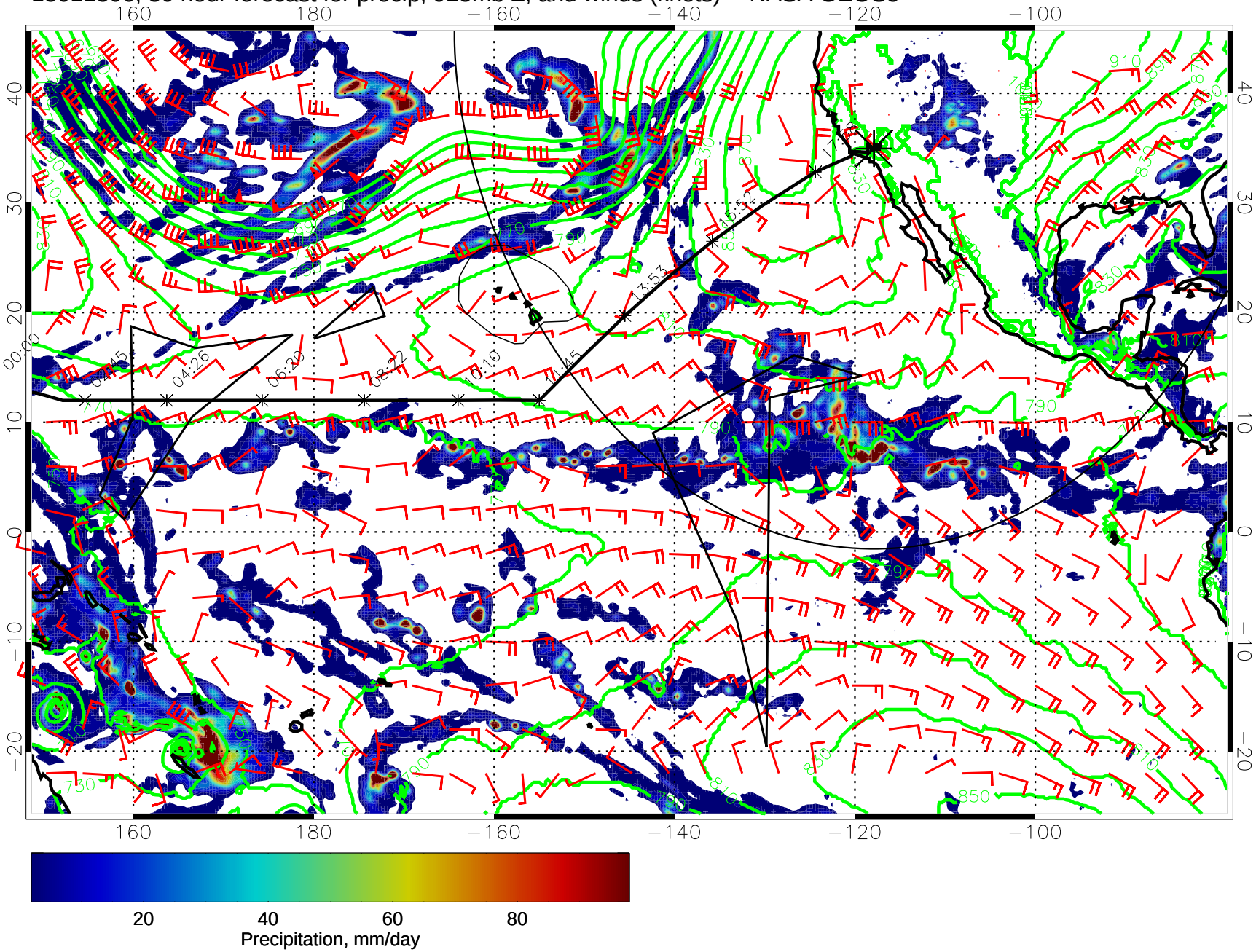

15011312, 36 hour forecast for precip, 925mb Z, and winds (knots) -- NASA GEOS5

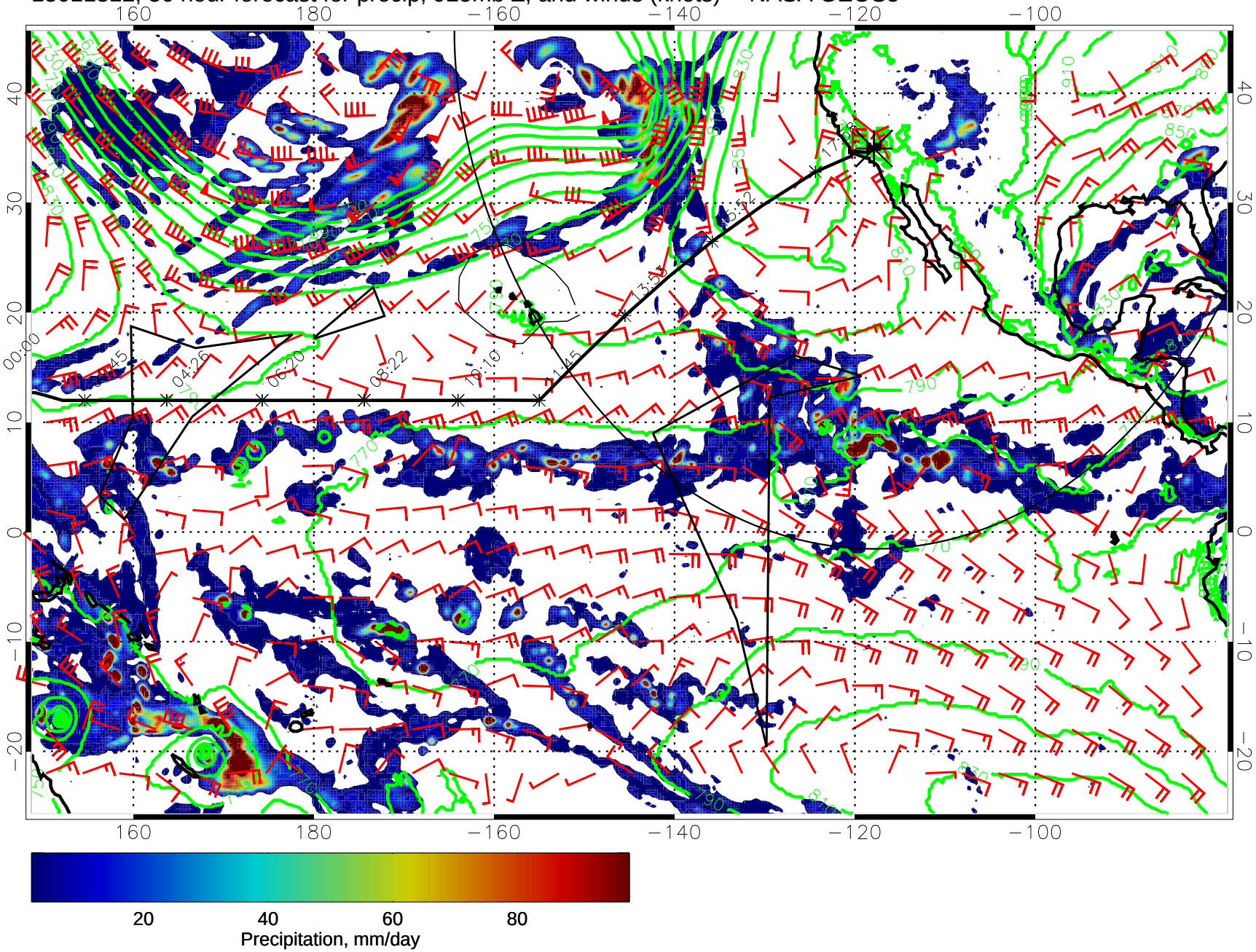

15011318, 42 hour forecast for precip, 925mb Z, and winds (knots) -- NASA GEOS5

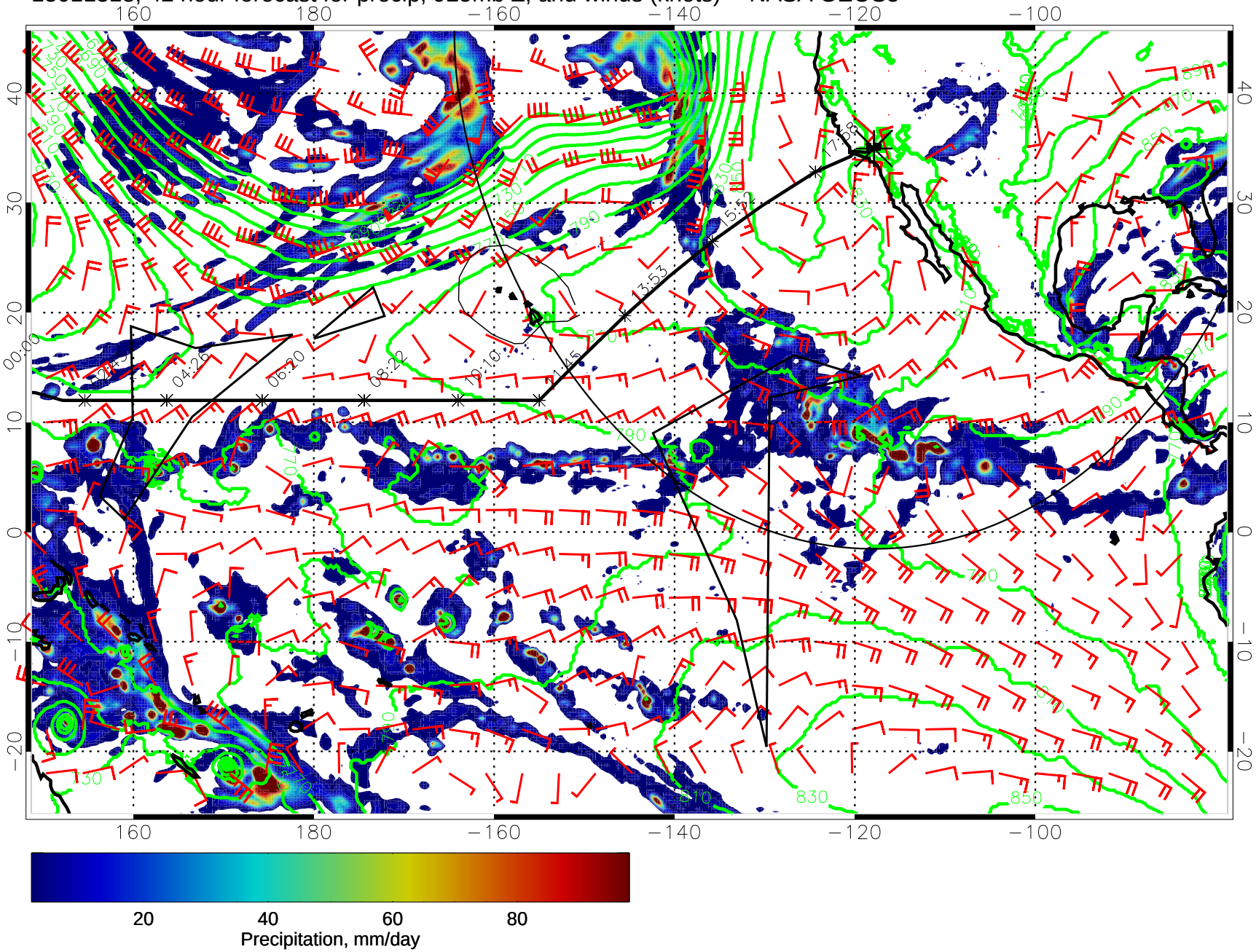

15011400, 48 hour forecast for precip, 925mb Z, and winds (knots) -- NASA GEOS5

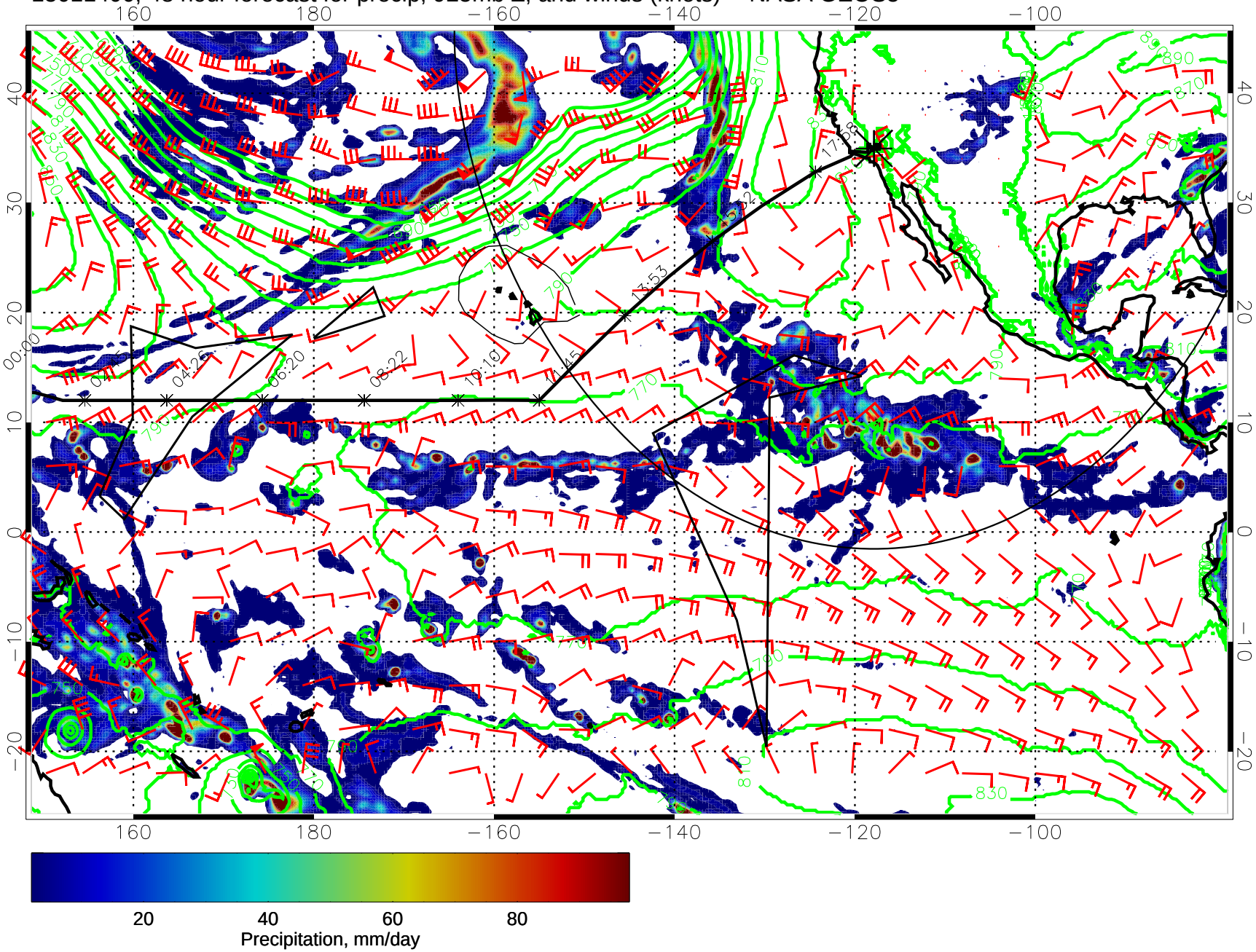

15011406, 54 hour forecast for precip, 925mb Z, and winds (knots) -- NASA GEOS5

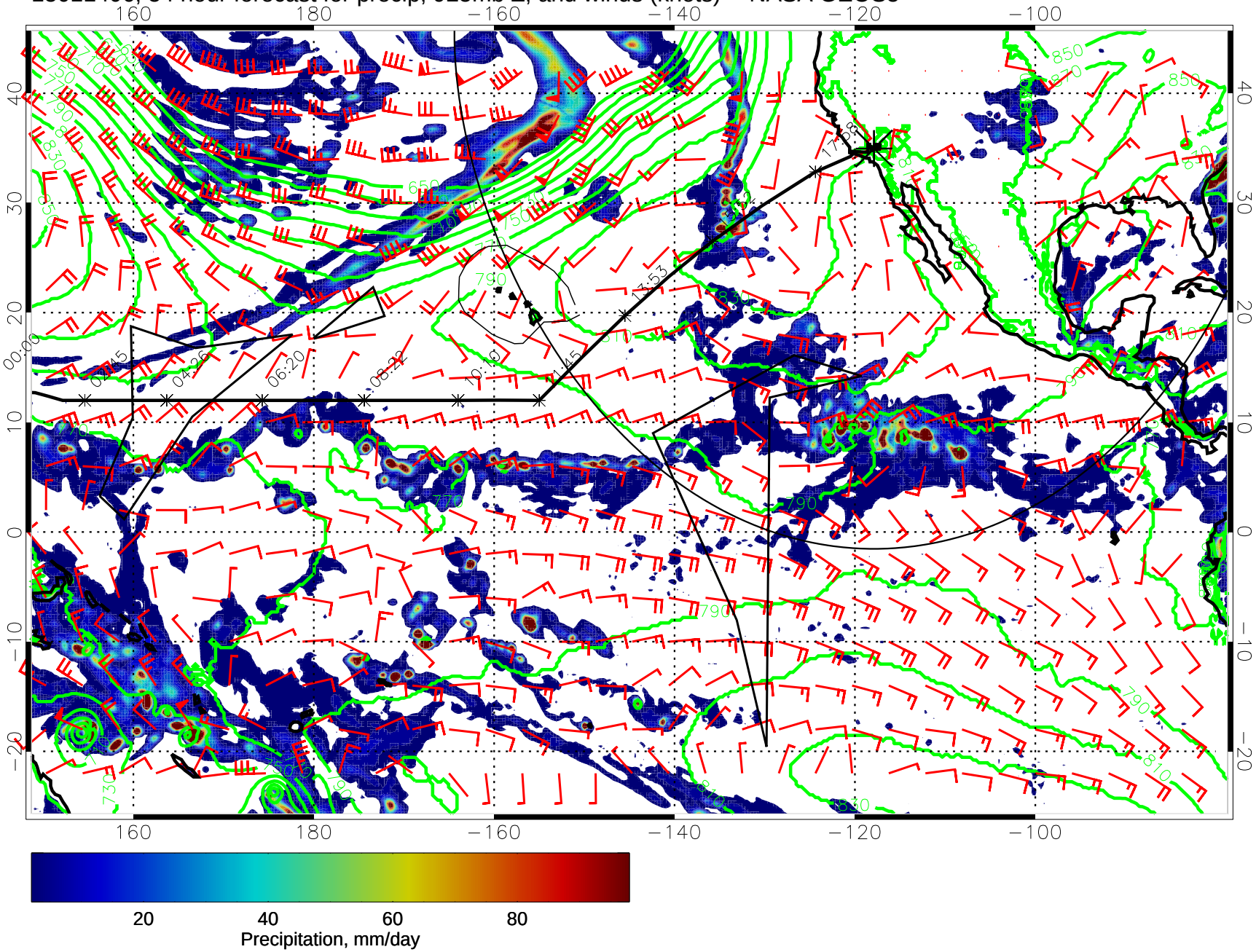

15011412, 60 hour forecast for precip, 925mb Z, and winds (knots) -- NASA GEOS5

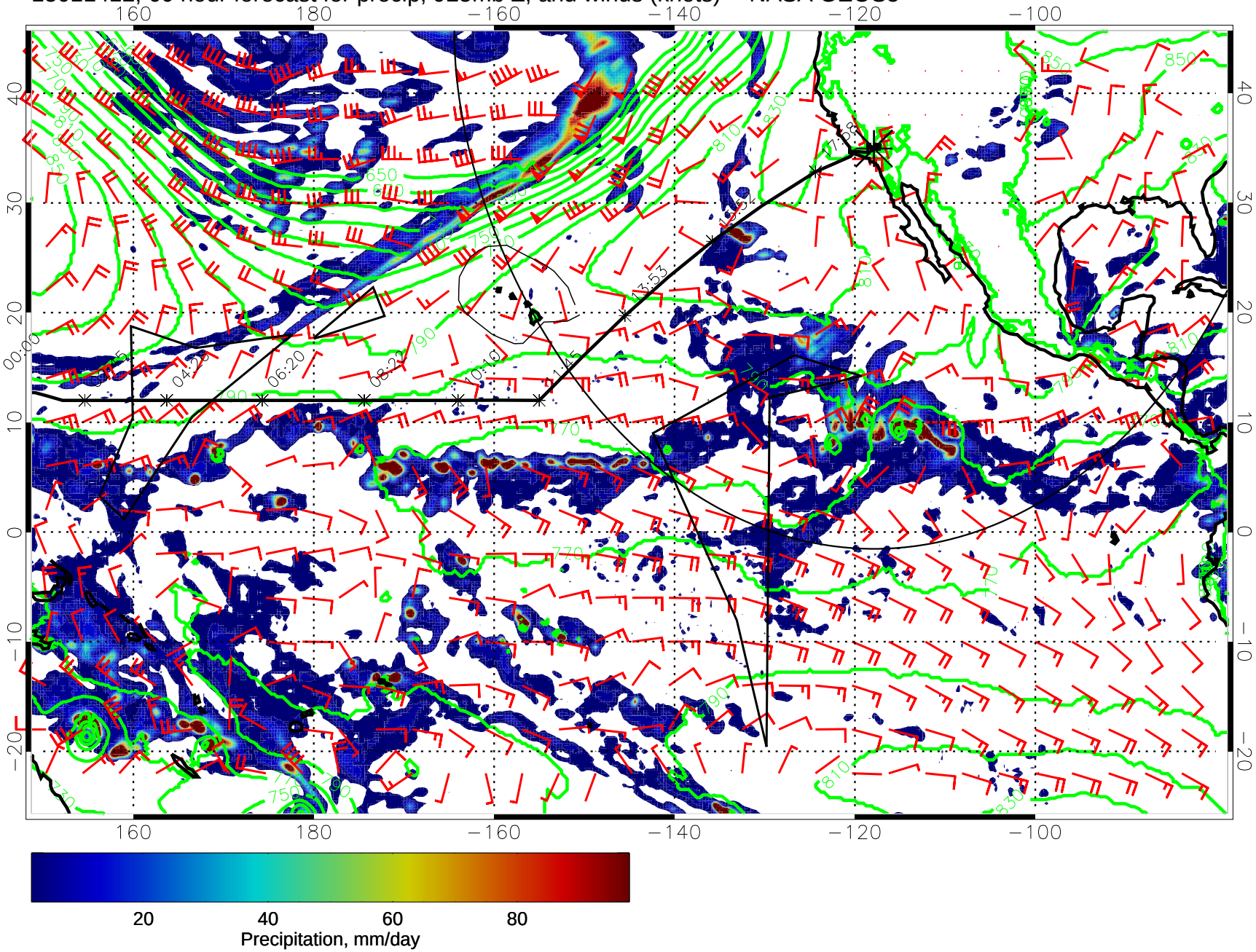

15011418, 66 hour forecast for precip, 925mb Z, and winds (knots) -- NASA GEOS5

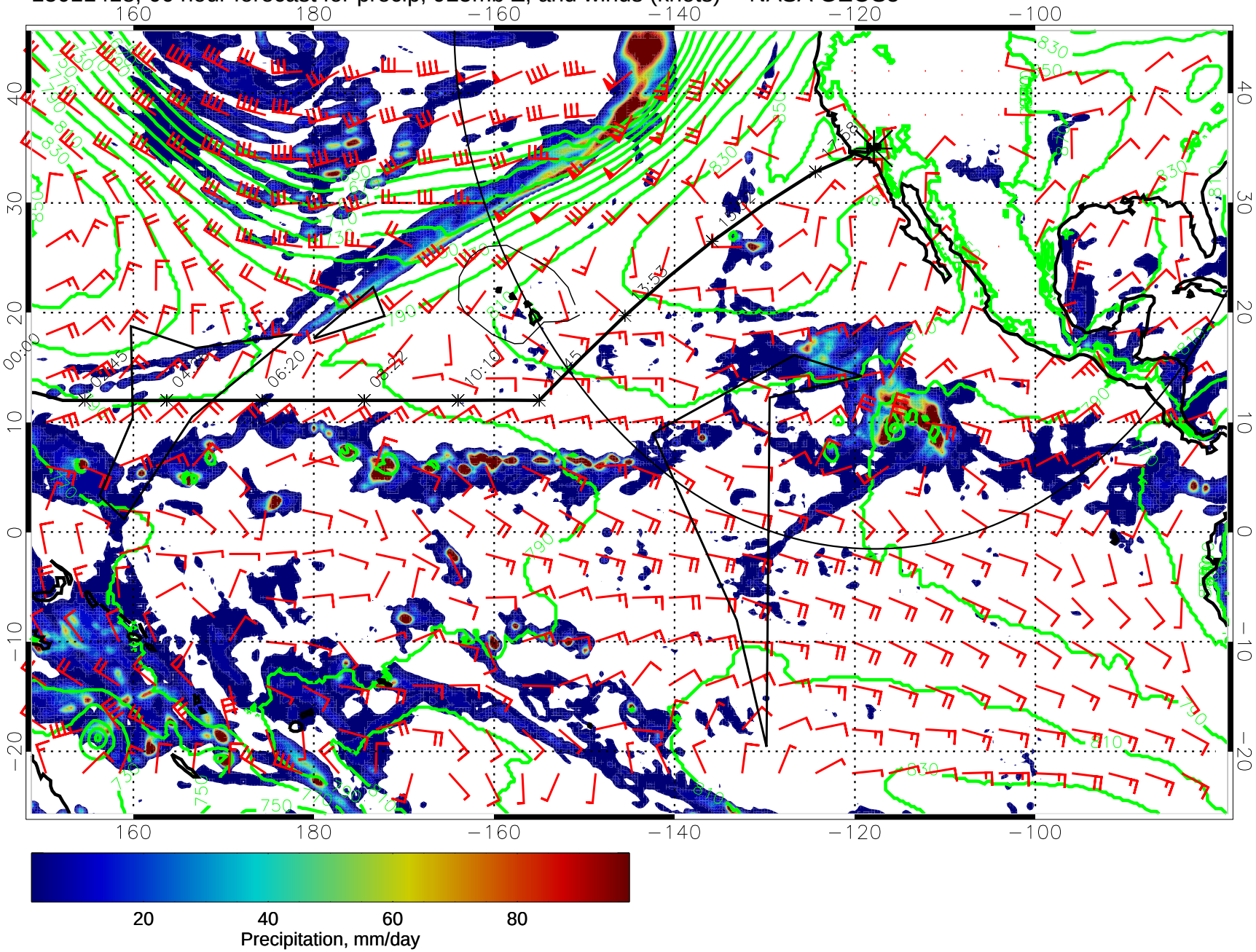

15011500, 72 hour forecast for precip, 925mb Z, and winds (knots) -- NASA GEOS5

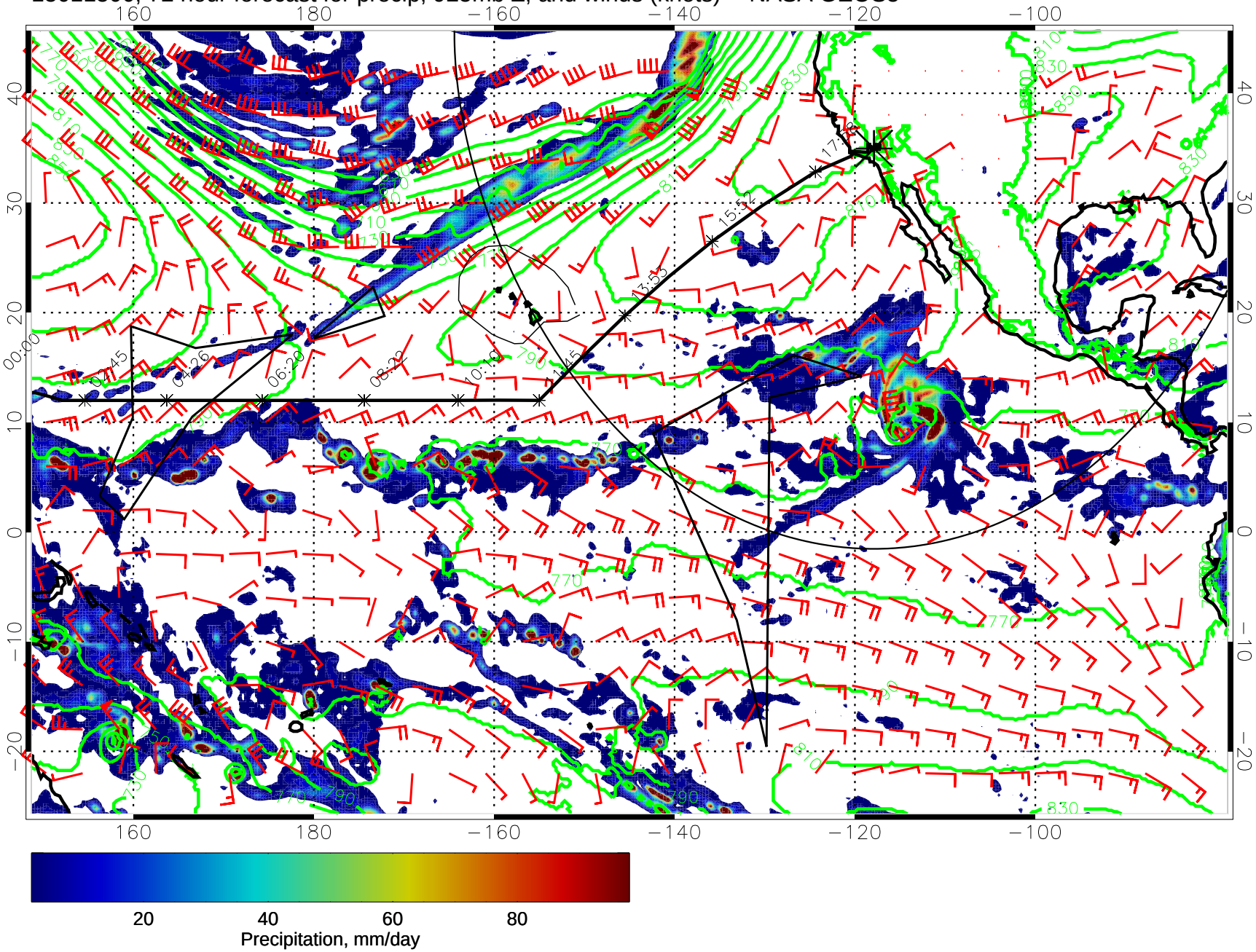

15011506, 78 hour forecast for precip, 925mb Z, and winds (knots) -- NASA GEOS5

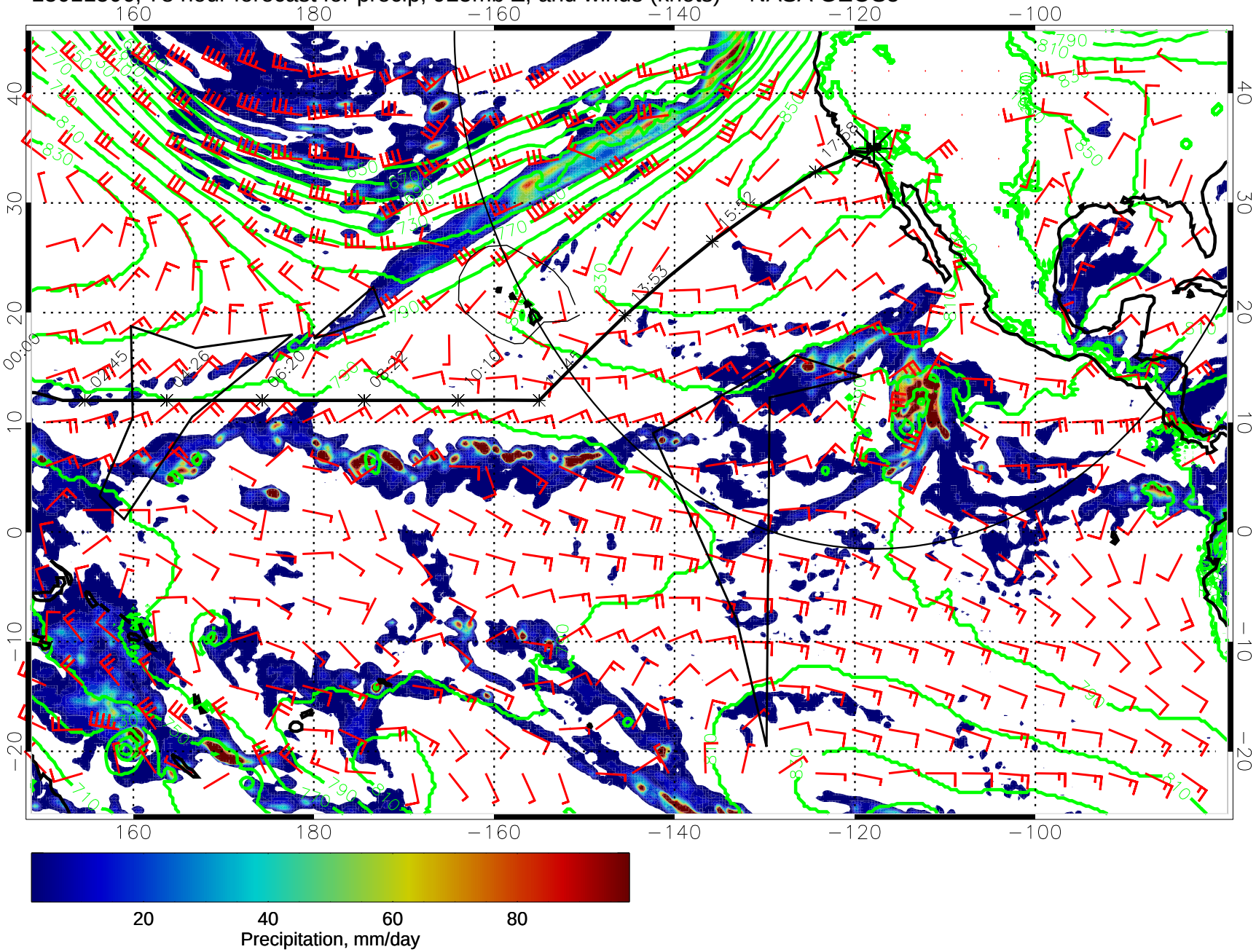

15011512, 84 hour forecast for precip, 925mb Z, and winds (knots) -- NASA GEOS5

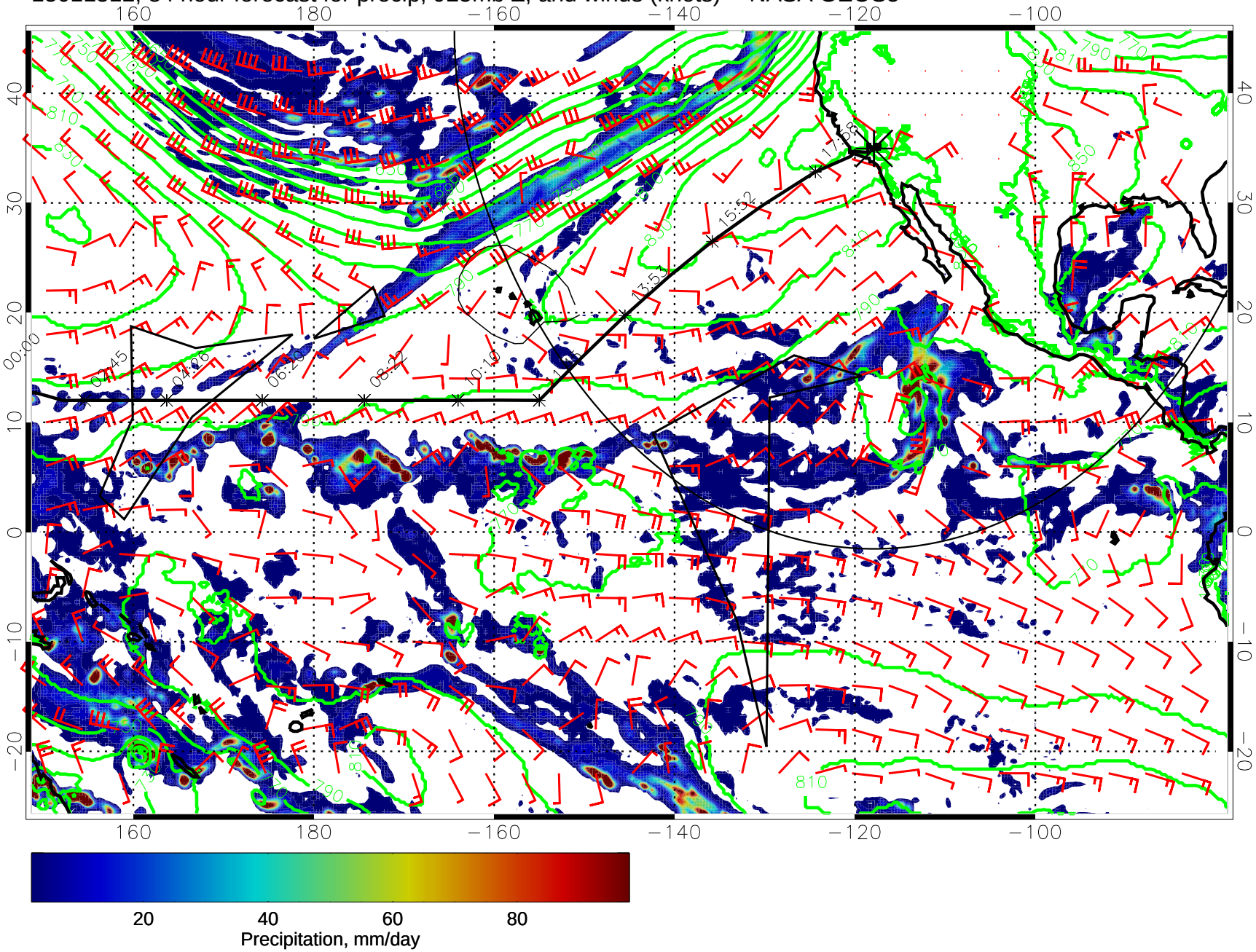

15011518, 90 hour forecast for precip, 925mb Z, and winds (knots) -- NASA GEOS5

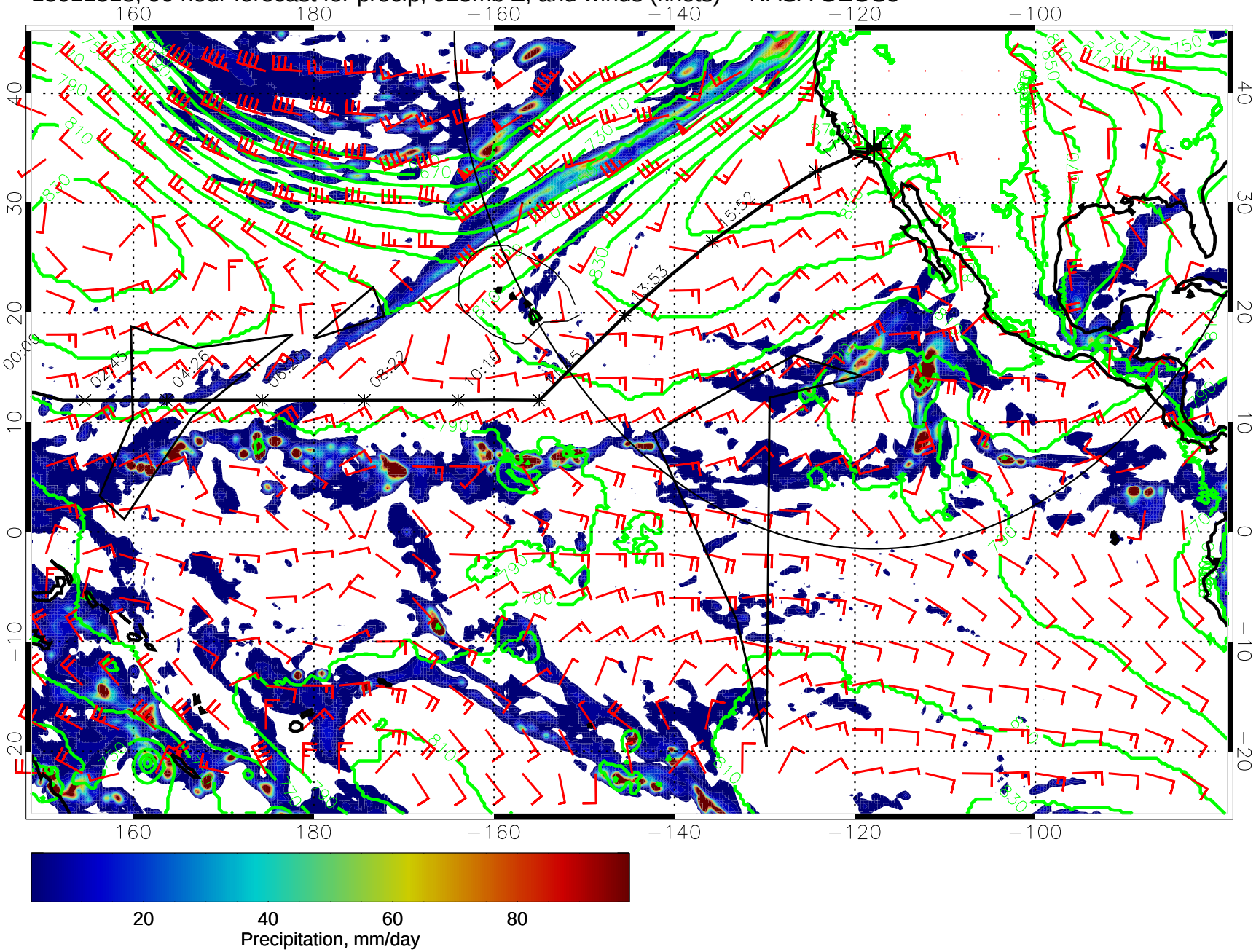

15011600, 96 hour forecast for precip, 925mb Z, and winds (knots) -- NASA GEOS5

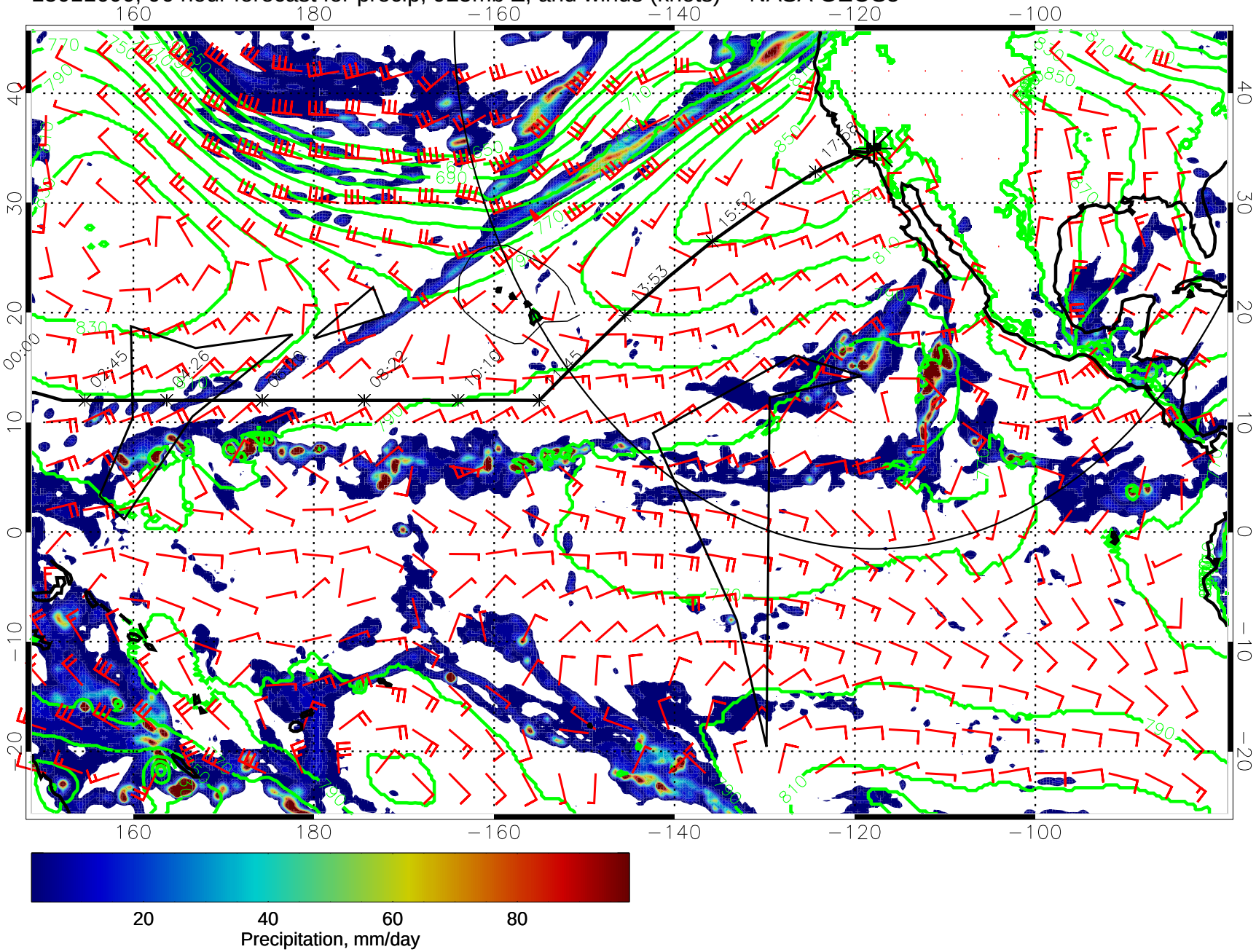

15011606, 102 hour forecast for precip, 925mb Z, and winds (knots) -- NASA GEOS5

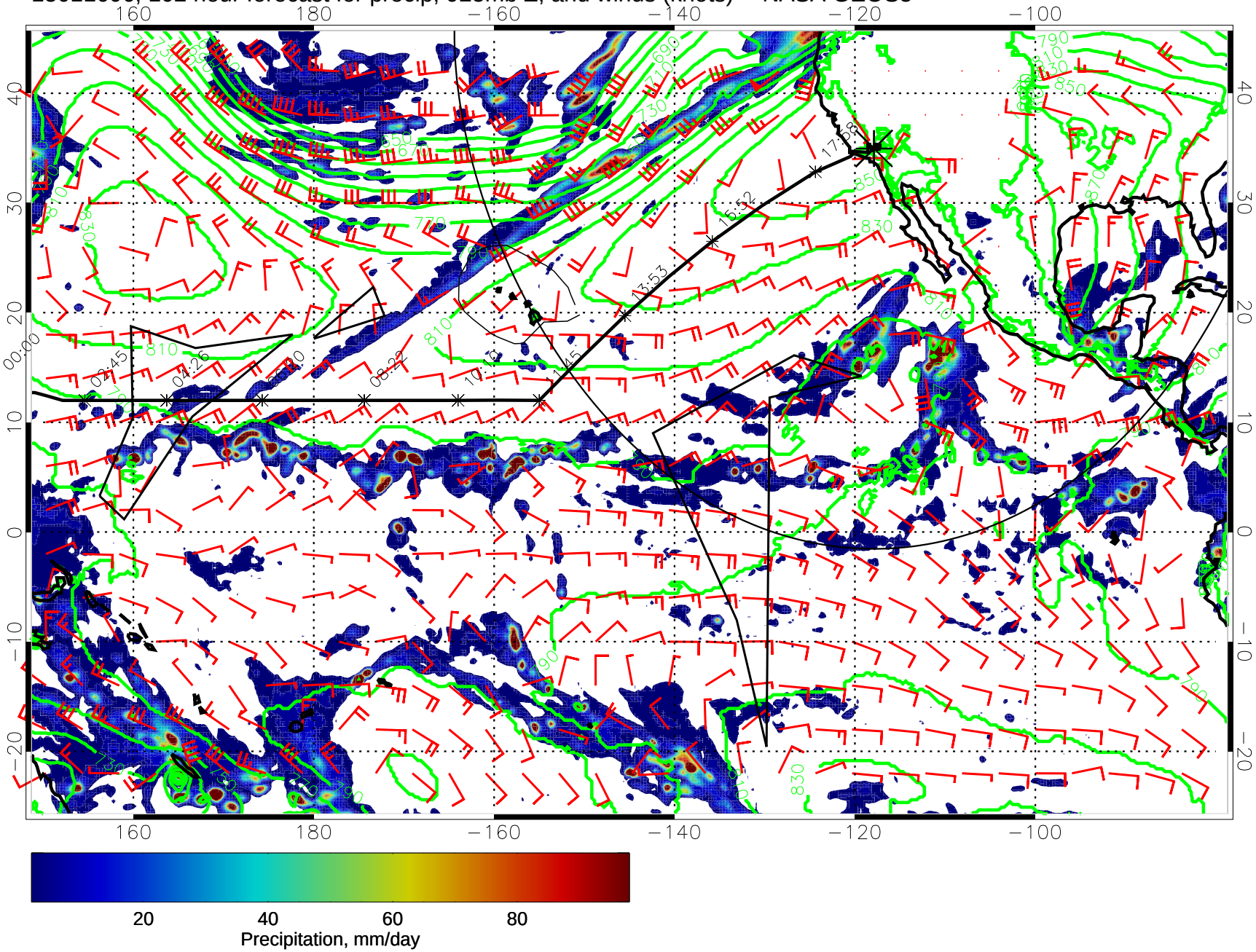

15011612, 108 hour forecast for precip, 925mb Z, and winds (knots) -- NASA GEOS5

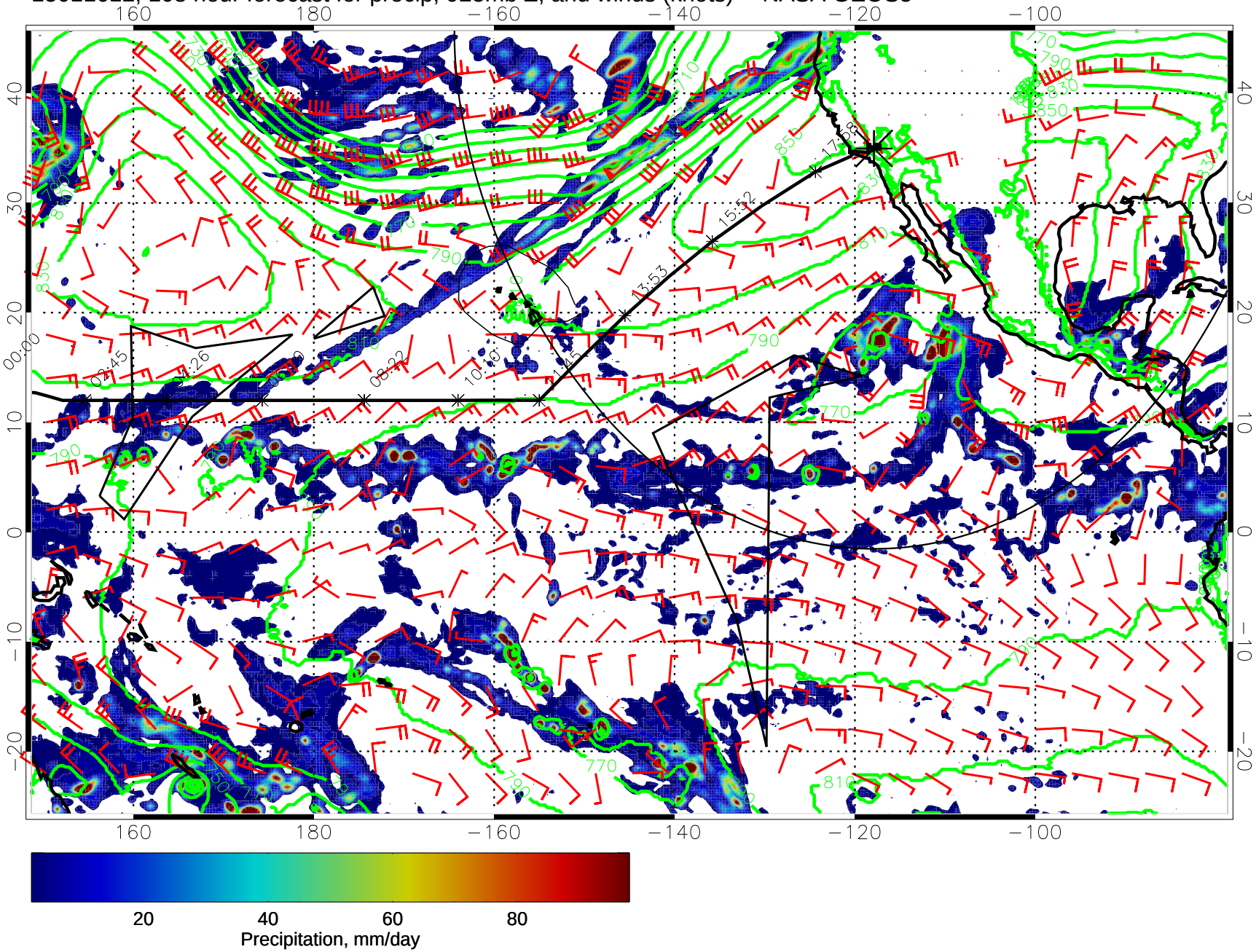

15011618, 114 hour forecast for precip, 925mb Z, and winds (knots) -- NASA GEOS5

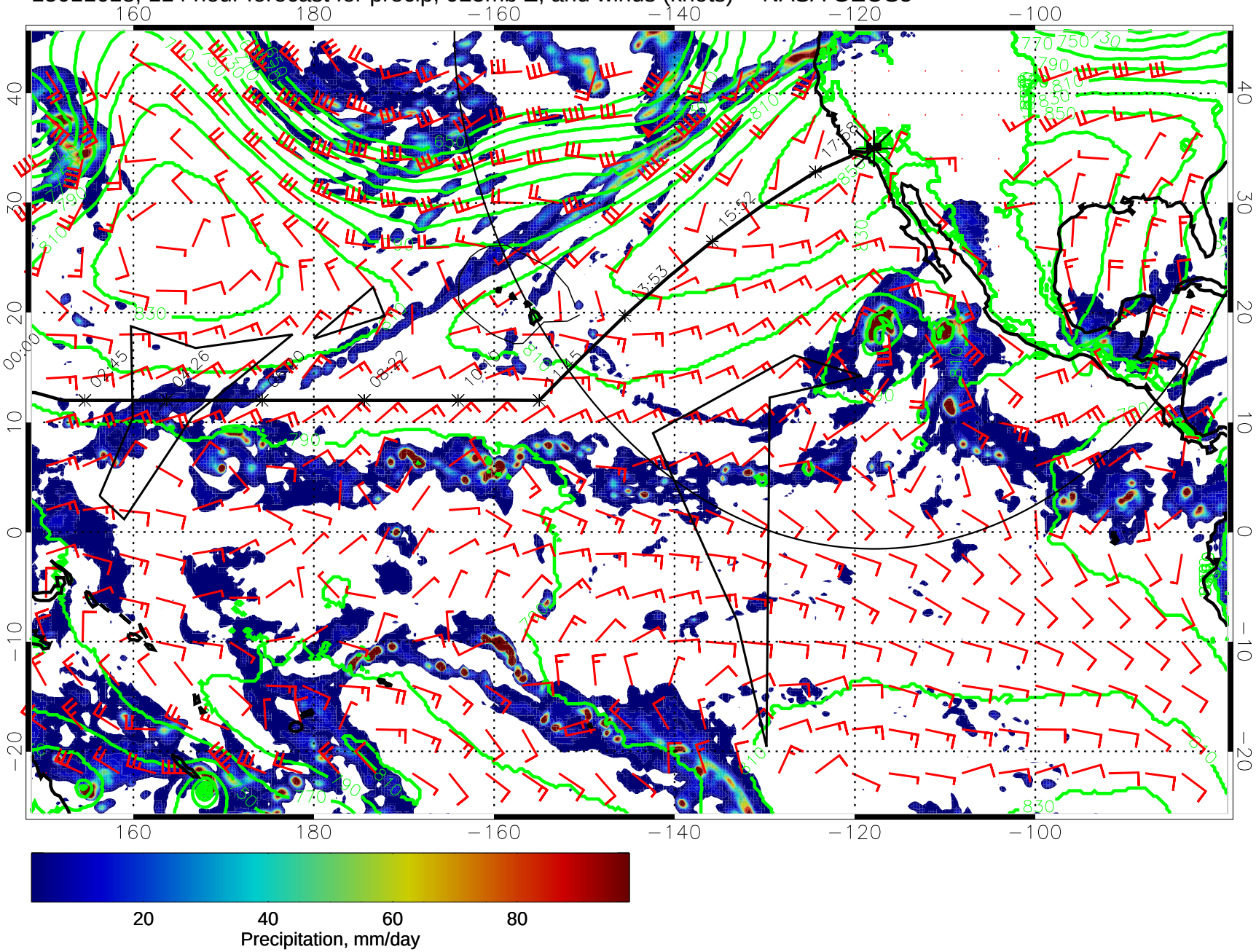
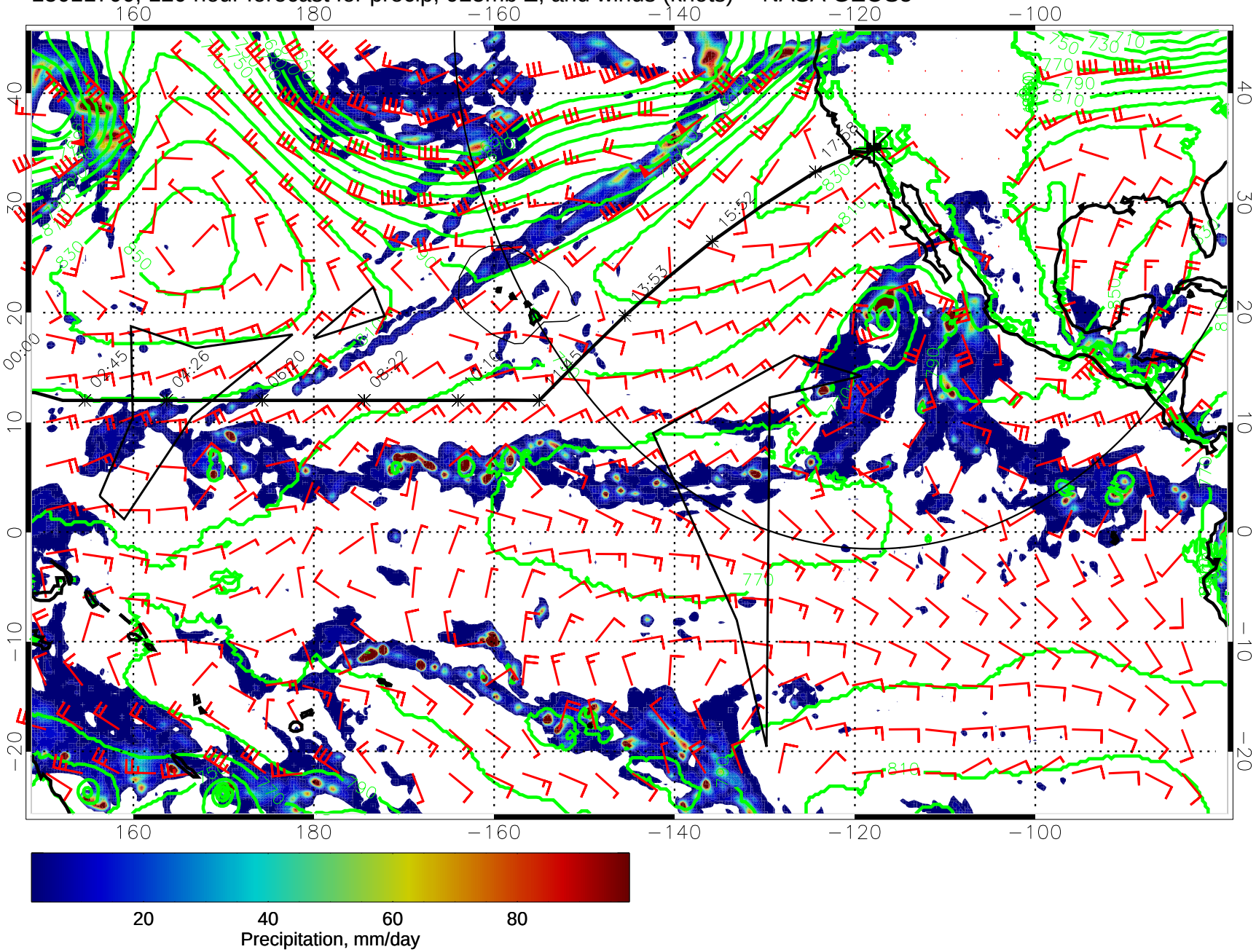
15011700, 120 hour forecast for precip, 925mb Z, and winds (knots) -- NASA GEOS5