15010806, 6 hour forecast for precip, 850 mb Z, and winds (knots) -- NASA GEOS5

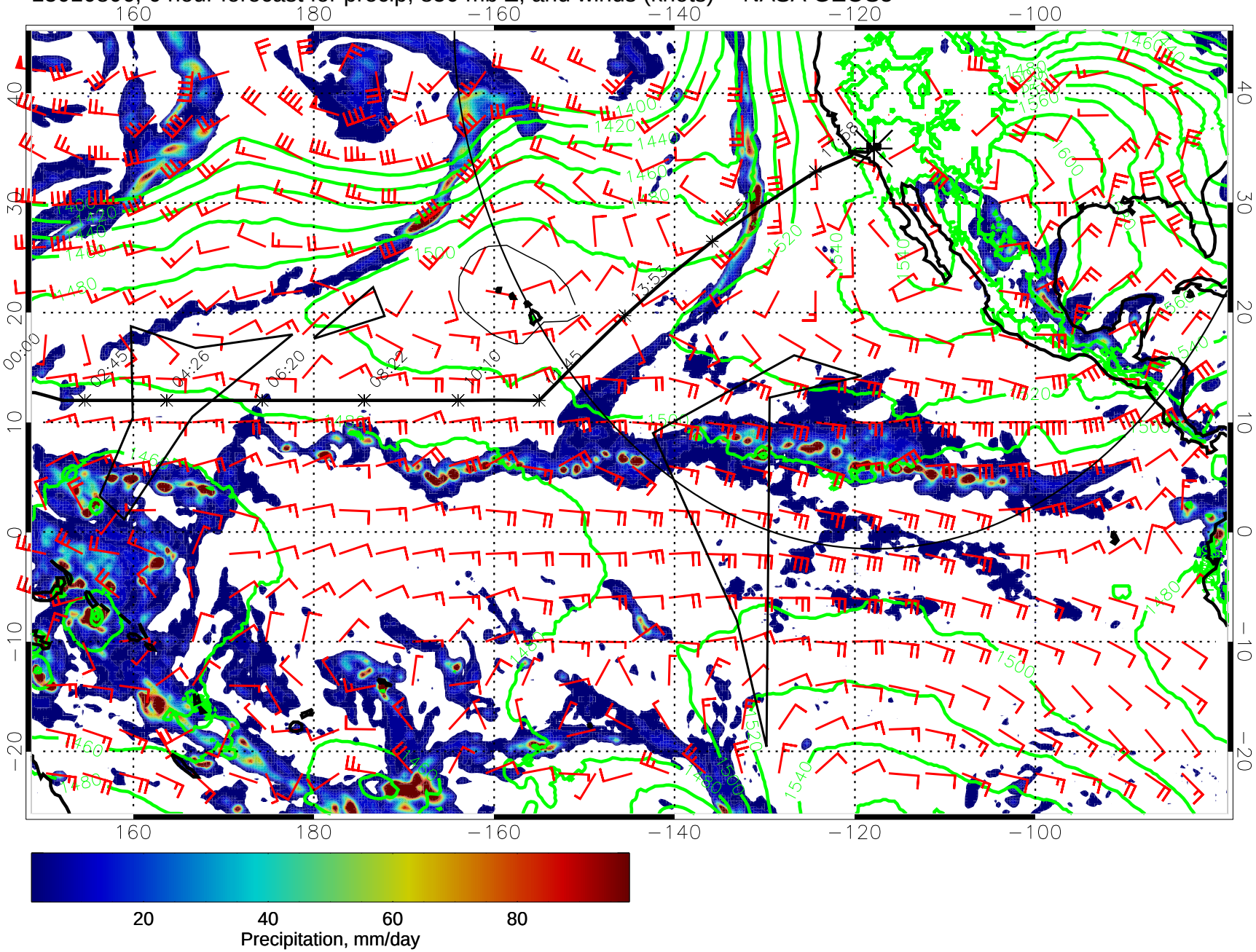

15010812, 12 hour forecast for precip, 850 mb Z, and winds (knots) -- NASA GEOS5

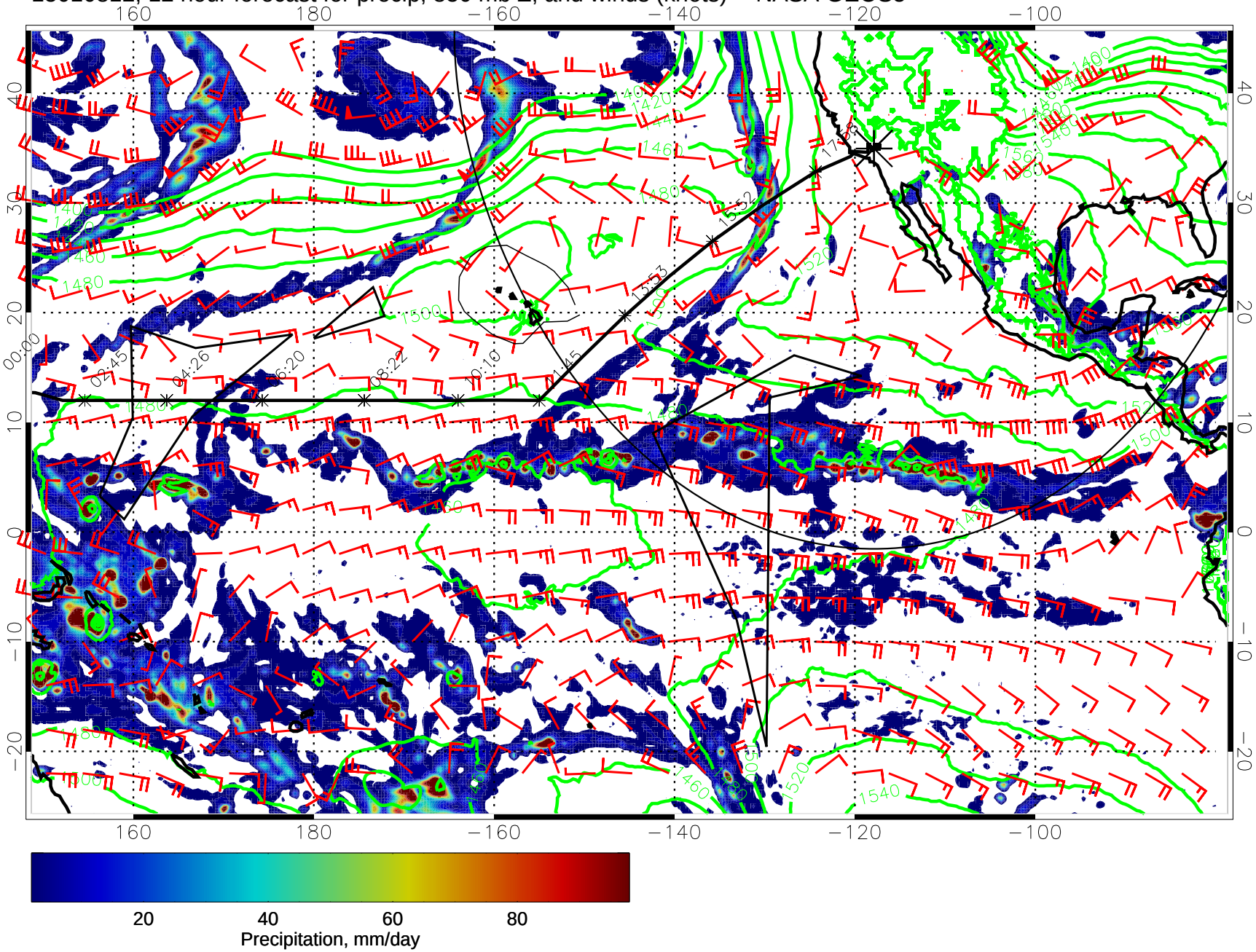

15010818, 18 hour forecast for precip, 850 mb Z, and winds (knots) -- NASA GEOS5

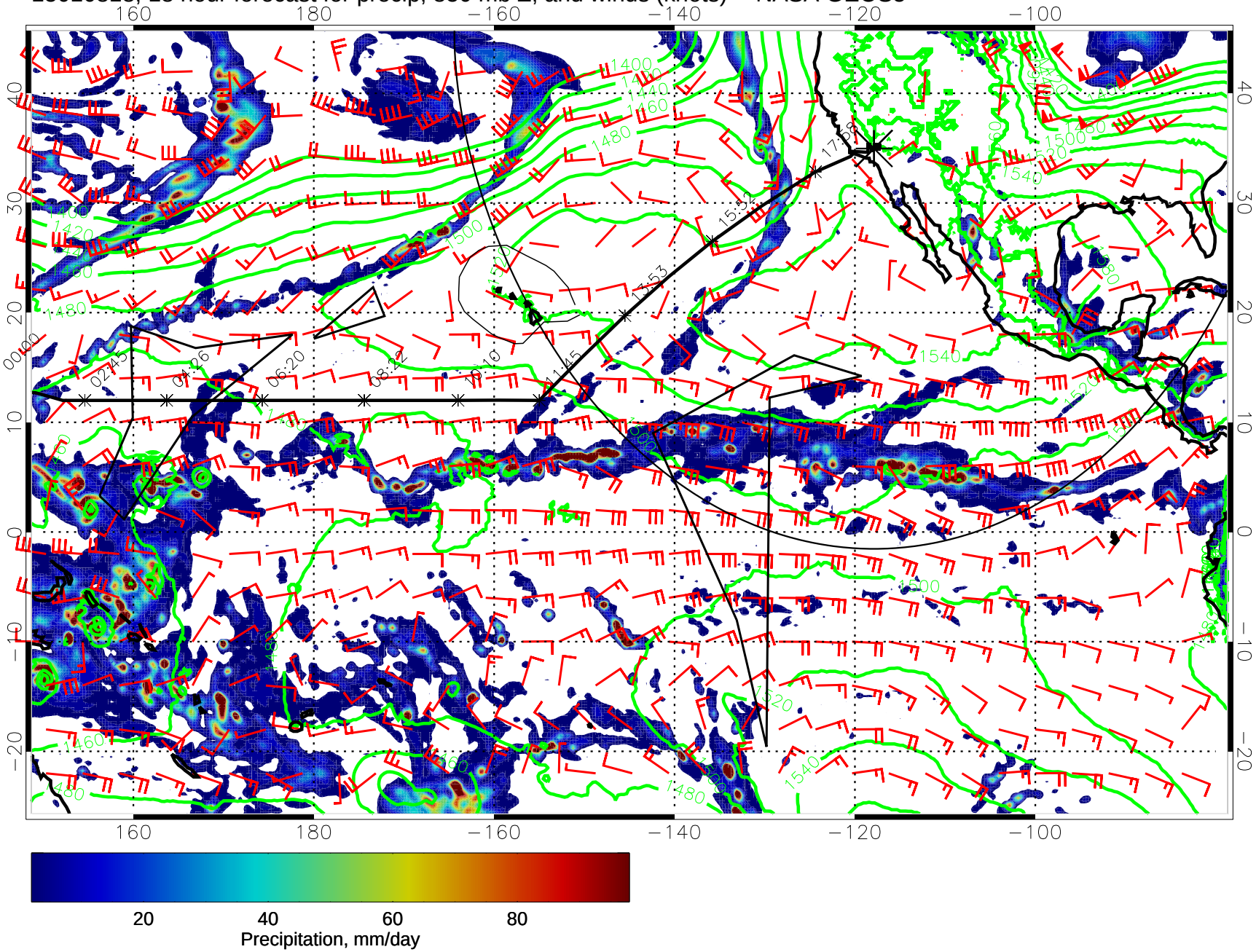

20 40 60 80

Precipitation, mm/day

15010900, 24 hour forecast for precip, 850 mb Z, and winds (knots) -- NASA GEOS5

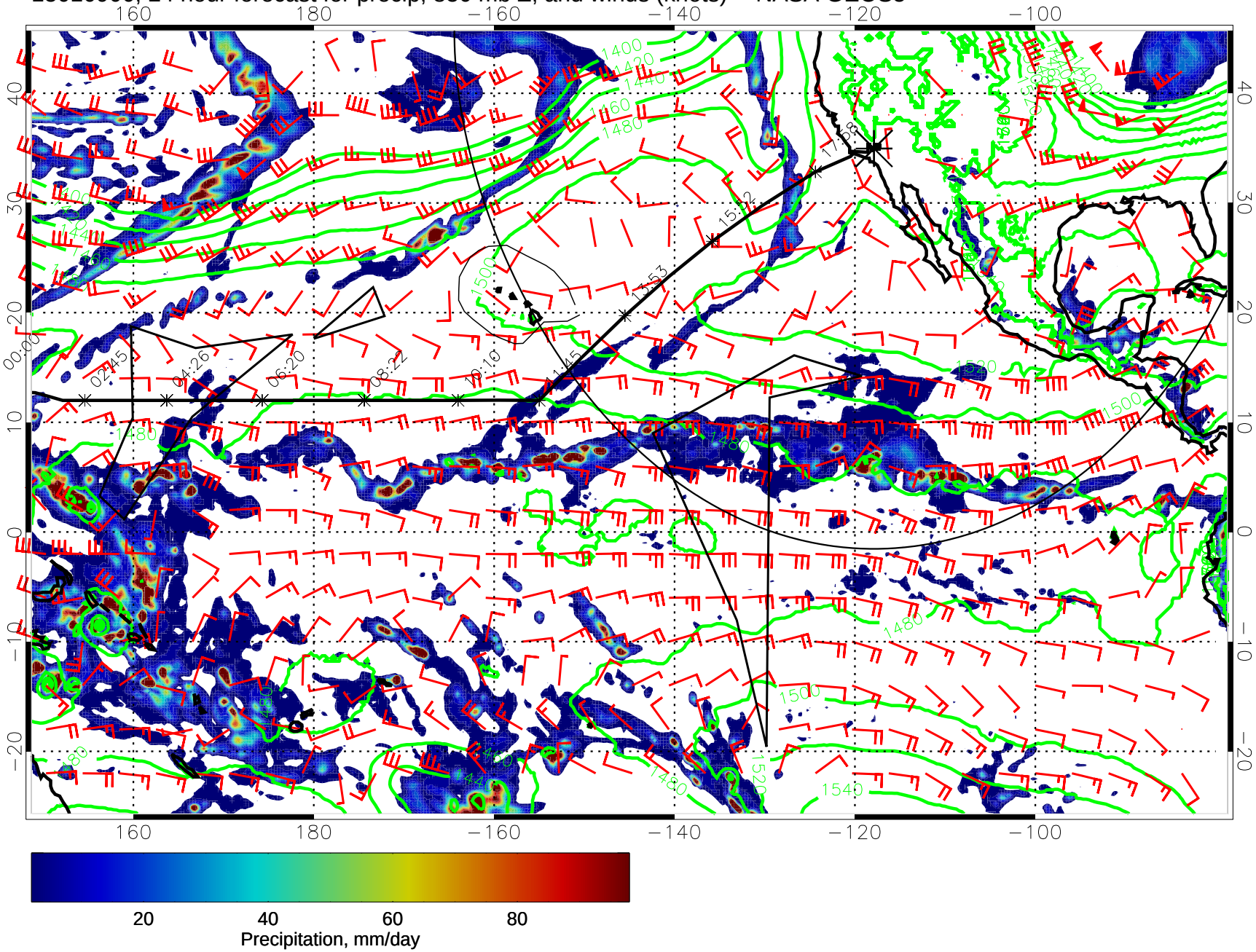

15010906, 30 hour forecast for precip, 850 mb Z, and winds (knots) -- NASA GEOS5

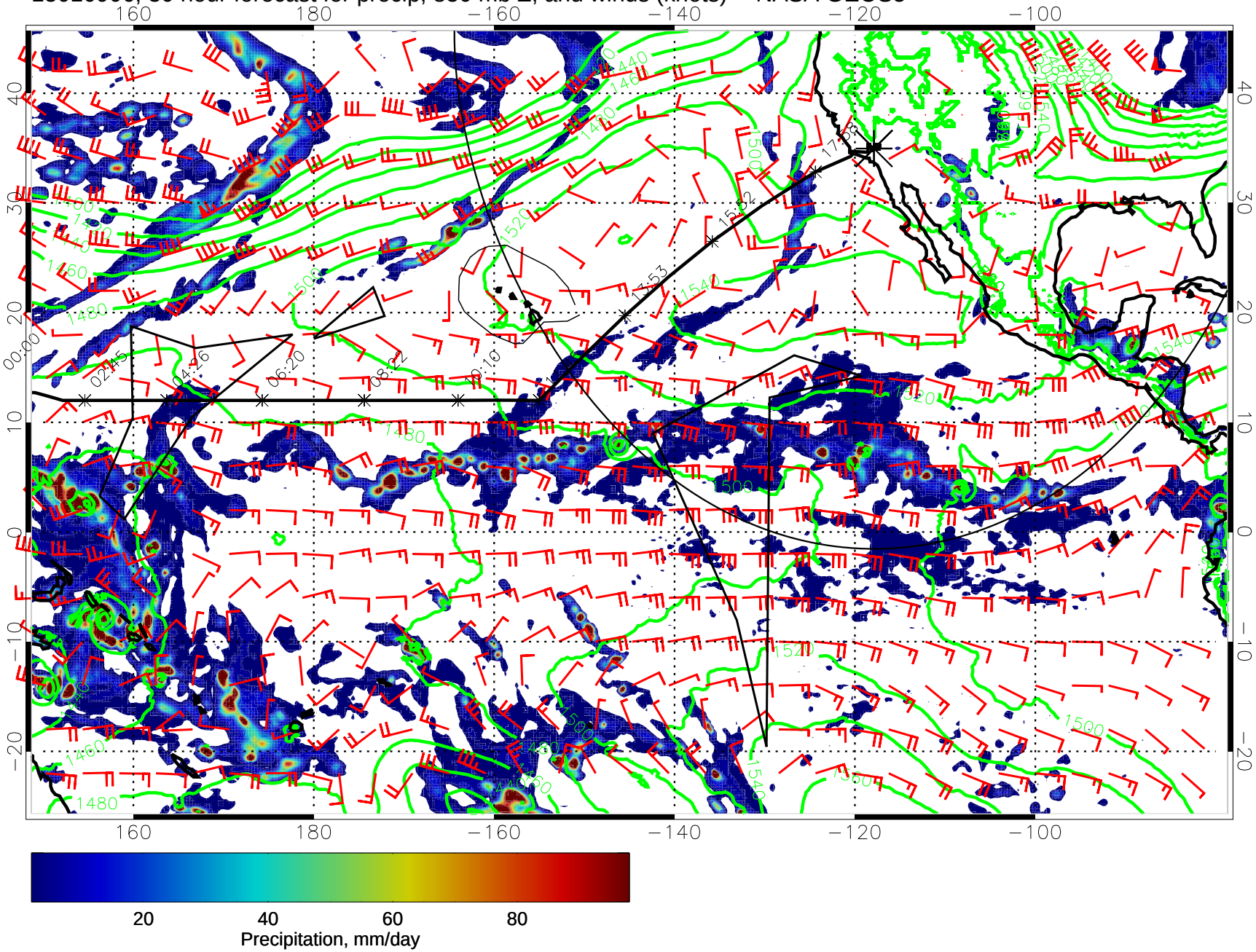

15010912, 36 hour forecast for precip, 850 mb Z, and winds (knots) -- NASA GEOS5

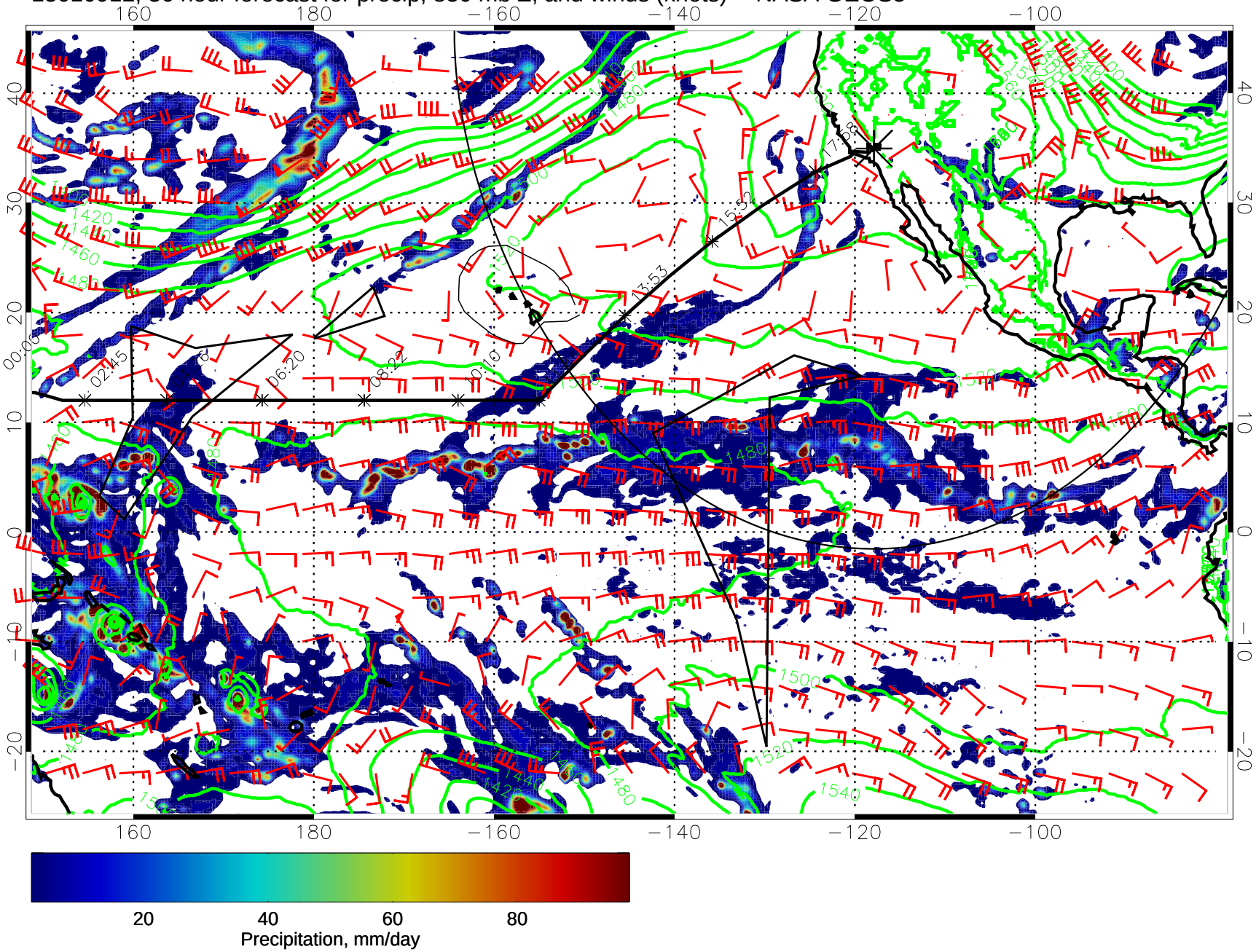

15010918, 42 hour forecast for precip, 850 mb Z, and winds (knots) -- NASA GEOS5

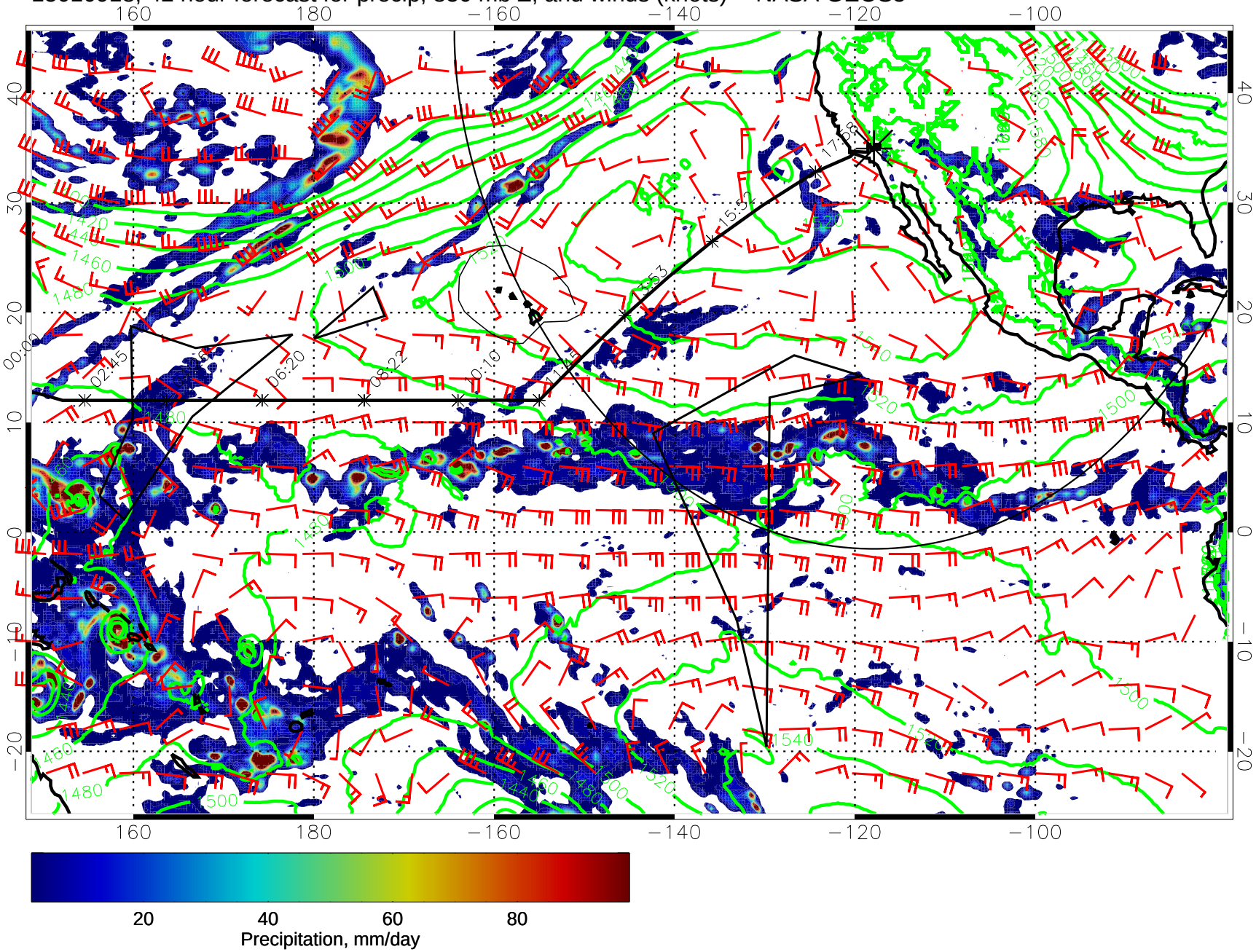

15011000, 48 hour forecast for precip, 850 mb Z, and winds (knots) -- NASA GEOS5

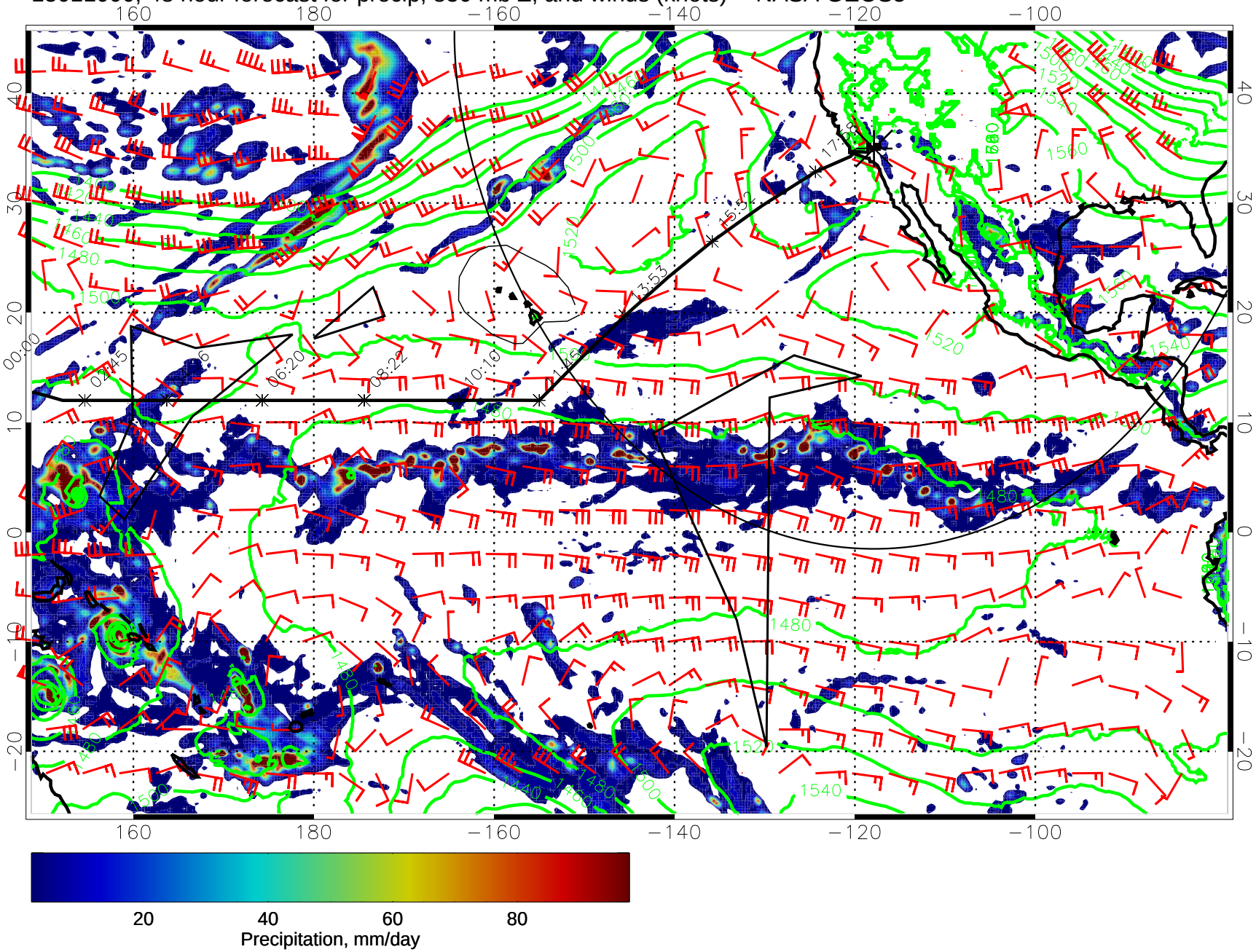

15011006, 54 hour forecast for precip, 850 mb Z, and winds (knots) -- NASA GEOS5

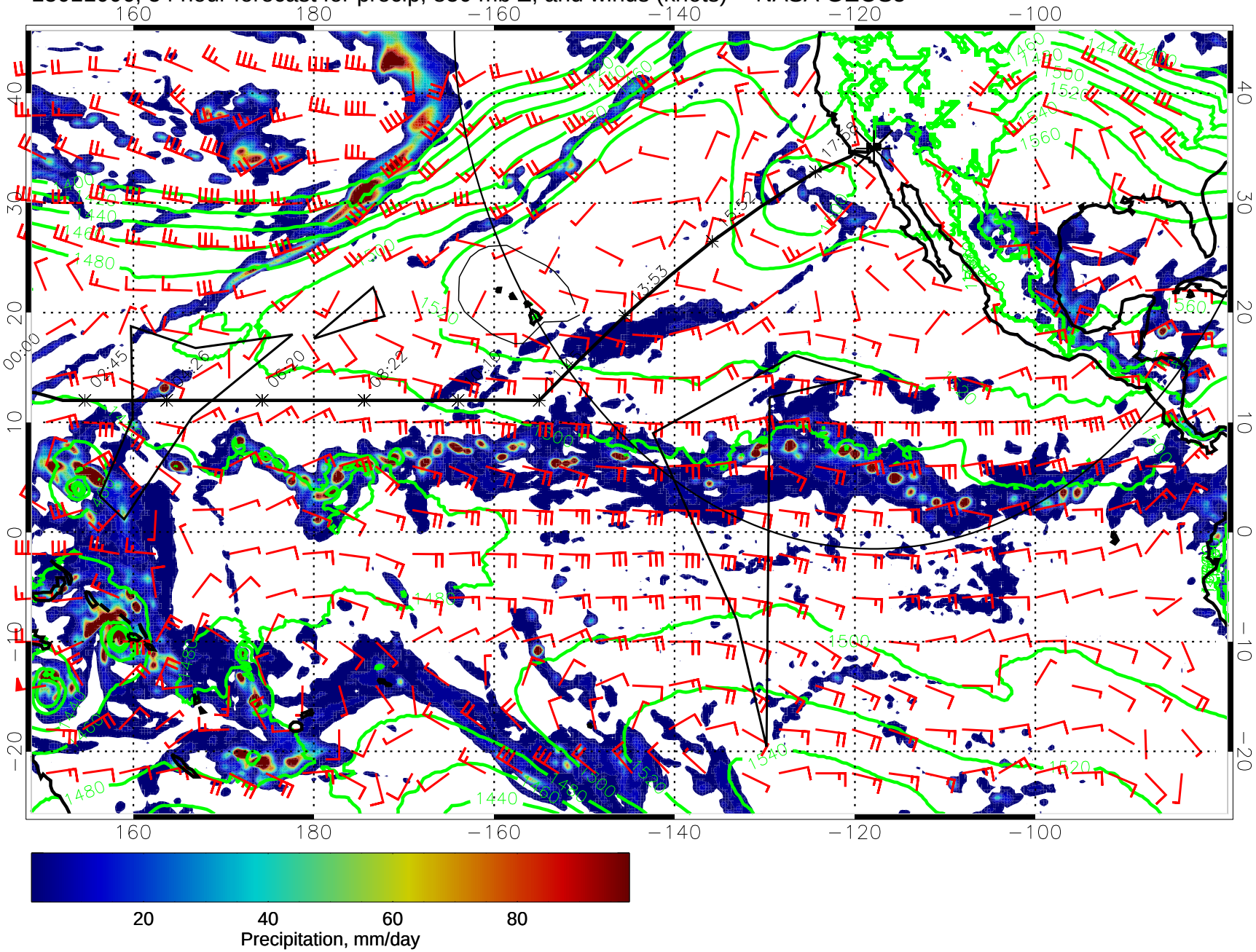

20 40 60 80

Precipitation, mm/day

15011012, 60 hour forecast for precip, 850 mb Z, and winds (knots) -- NASA GEOS5

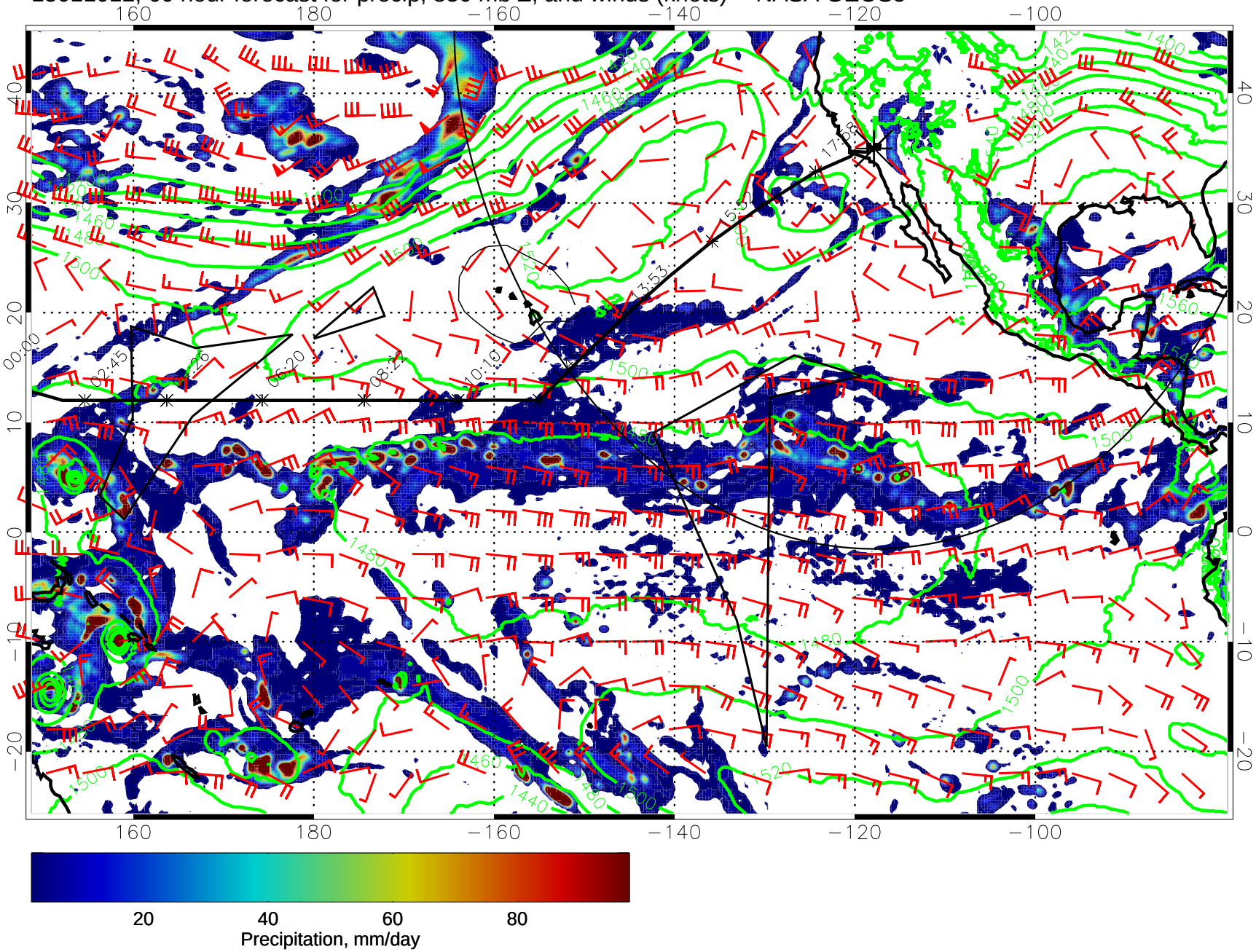

20 40 60 80

Precipitation, mm/day

15011018, 66 hour forecast for precip, 850 mb Z, and winds (knots) -- NASA GEOS5

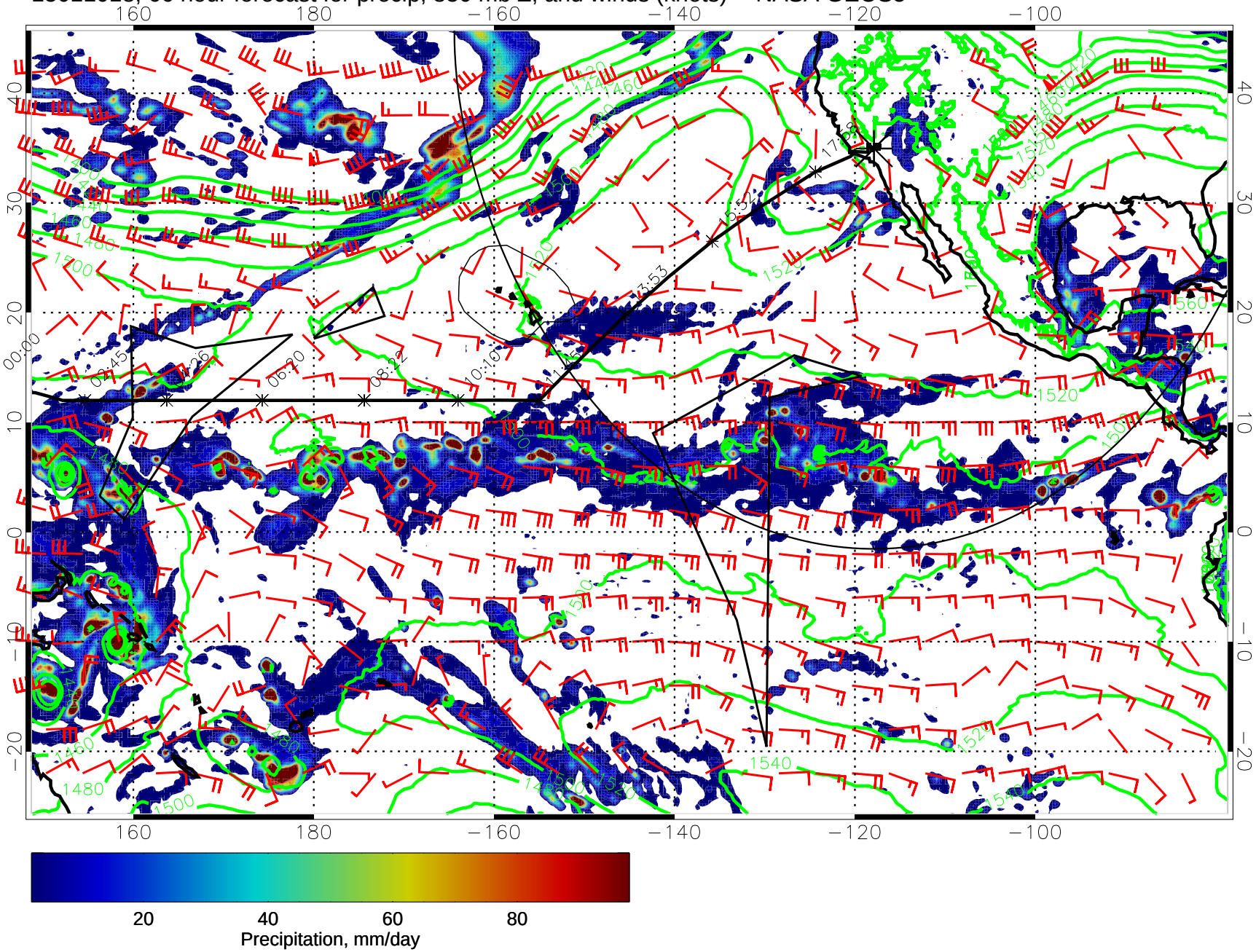

15011100, 72 hour forecast for precip, 850 mb Z, and winds (knots) -- NASA GEOS5

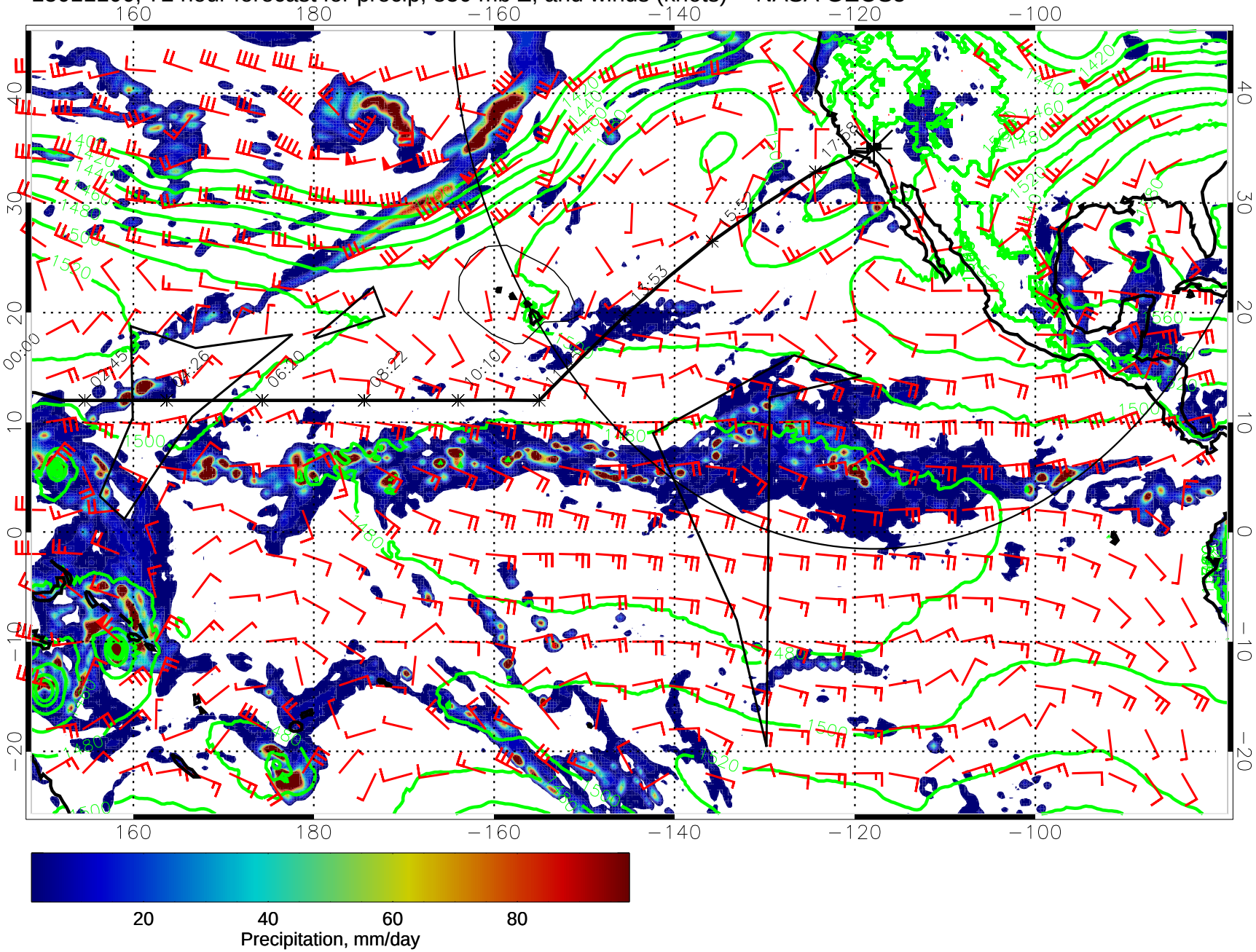

15011106, 78 hour forecast for precip, 850 mb Z, and winds (knots) -- NASA GEOS5

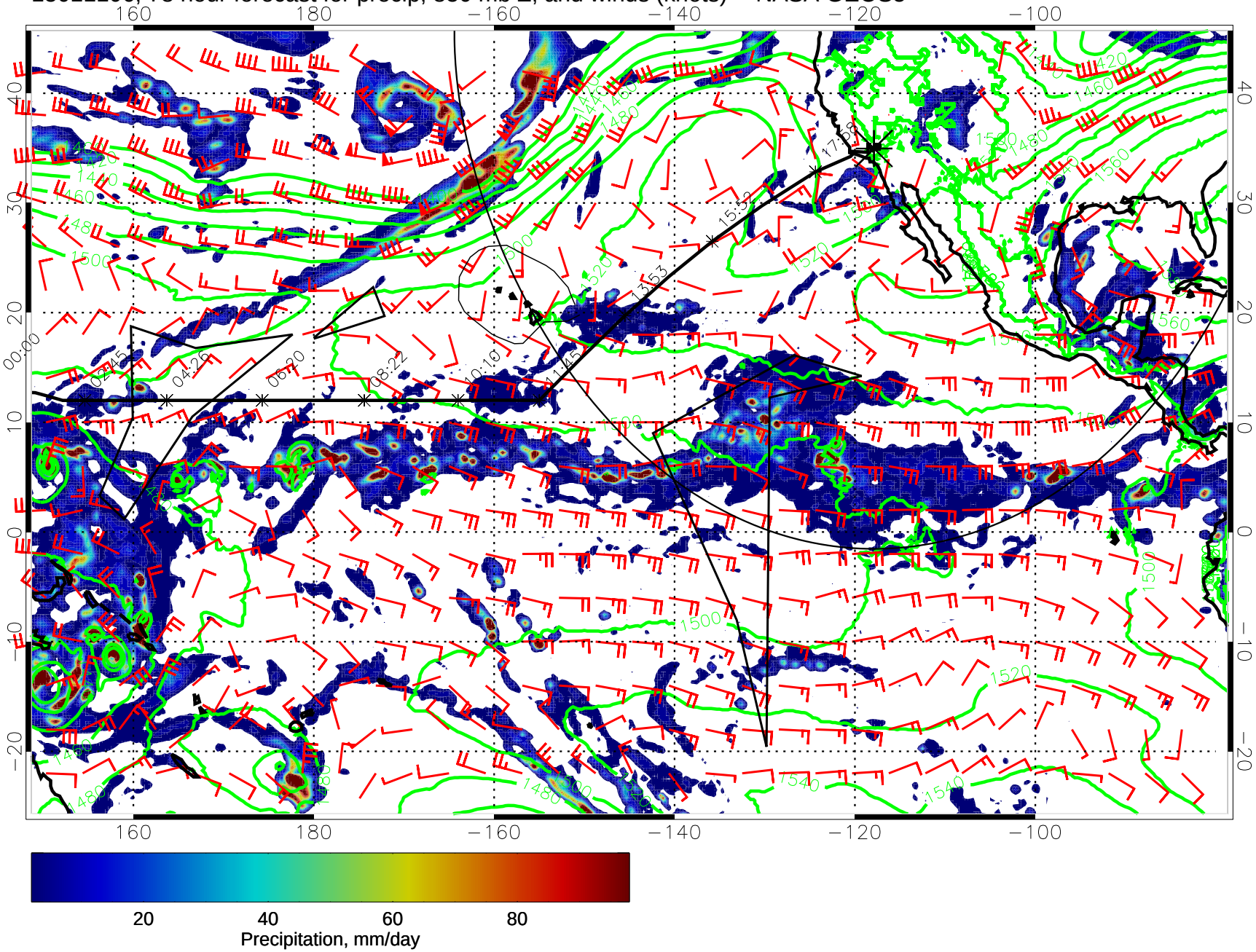

20 40 60 80

Precipitation, mm/day

15011112, 84 hour forecast for precip, 850 mb Z, and winds (knots) -- NASA GEOS5

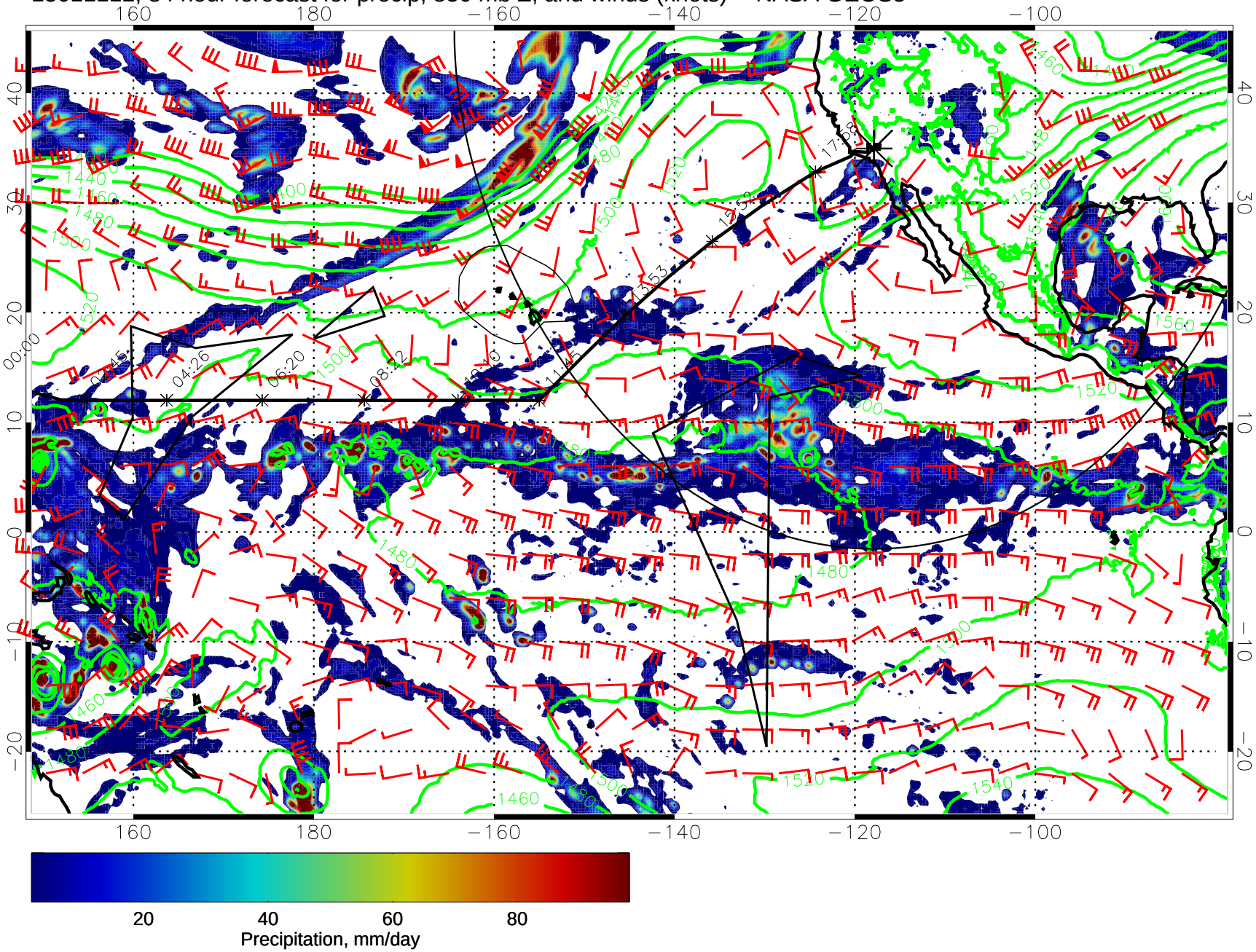

15011118, 90 hour forecast for precip, 850 mb Z, and winds (knots) -- NASA GEOS5

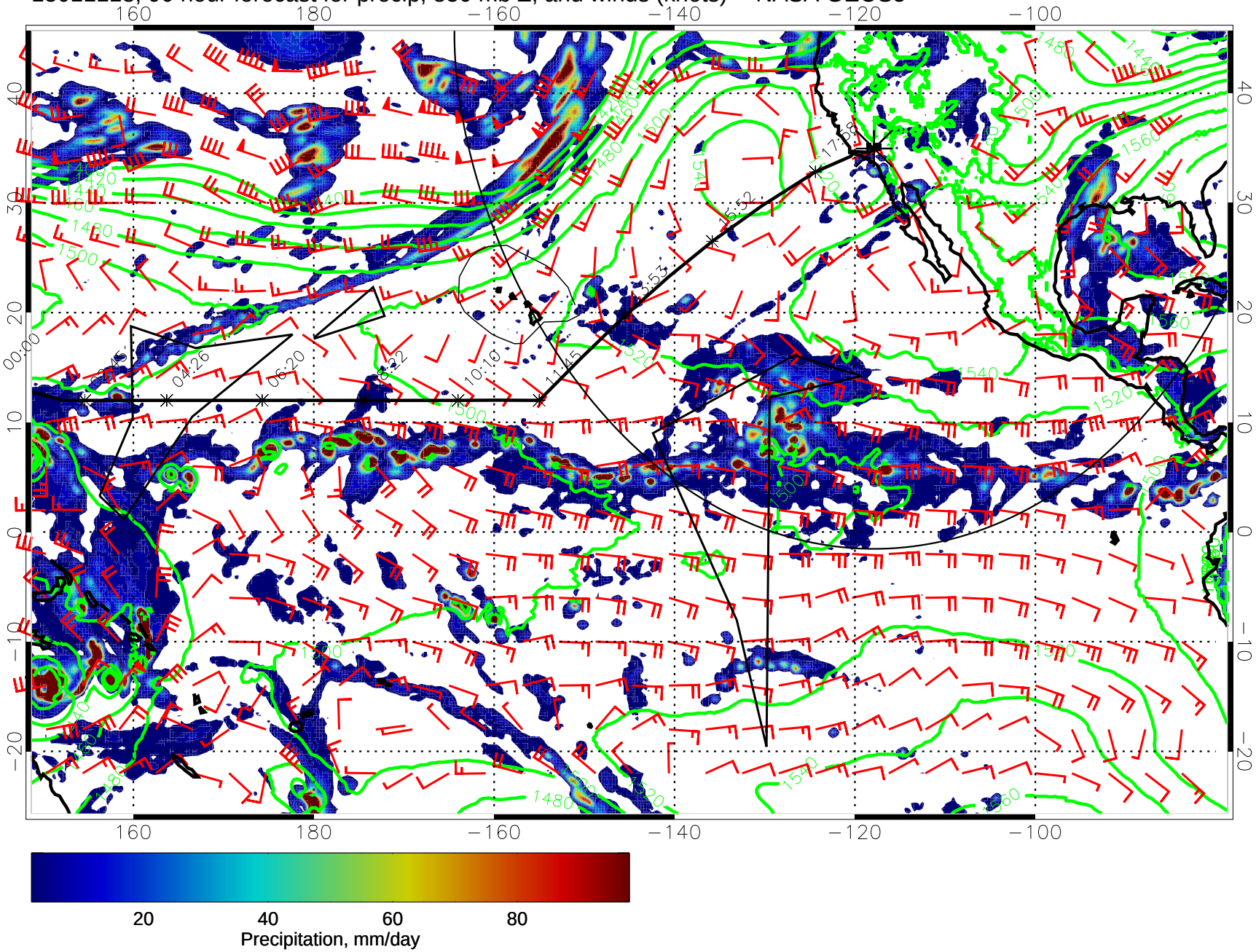

15011200, 96 hour forecast for precip, 850 mb Z, and winds (knots) -- NASA GEOS5

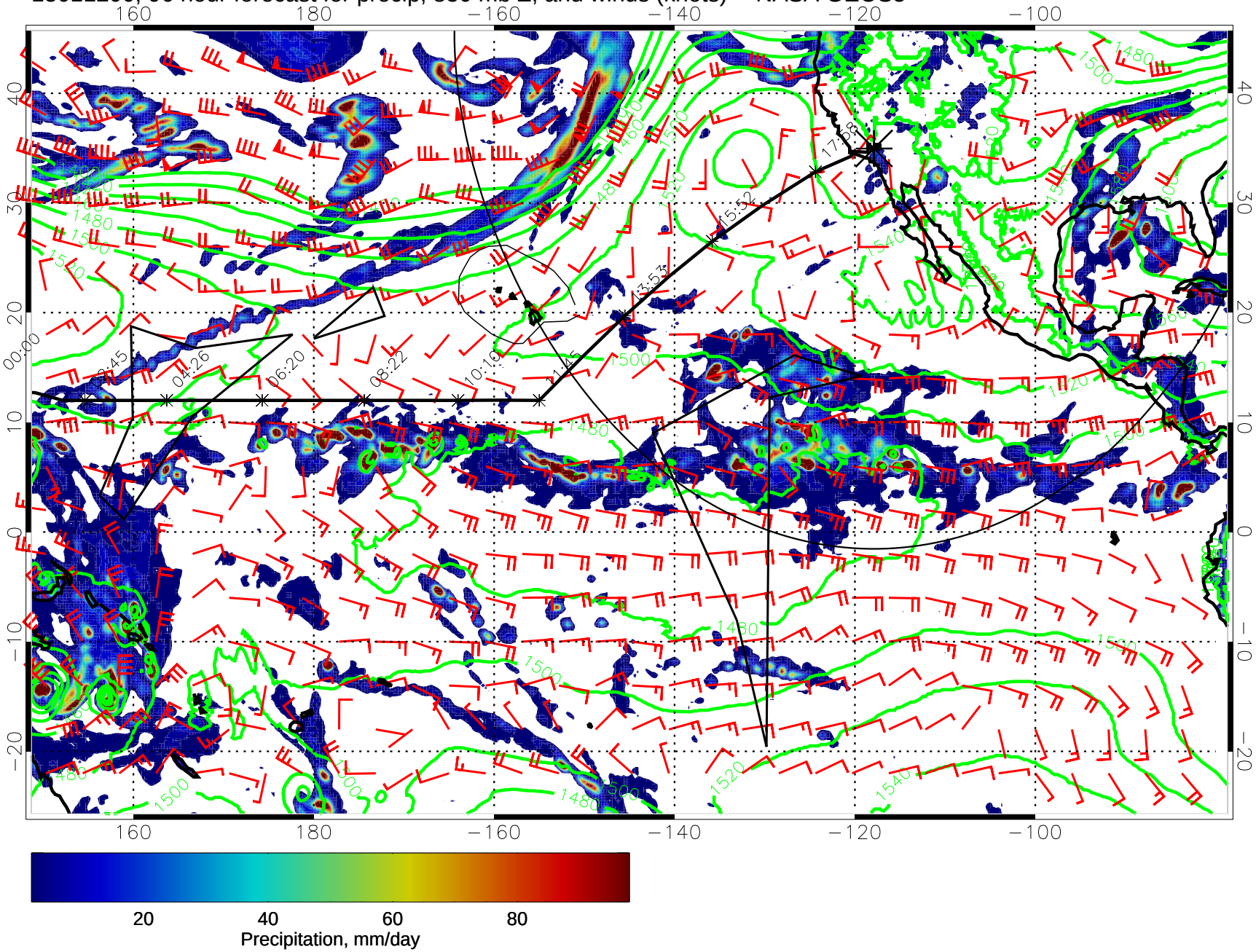

15011206, 102 hour forecast for precip, 850 mb Z, and winds (knots) -- NASA GEOS5

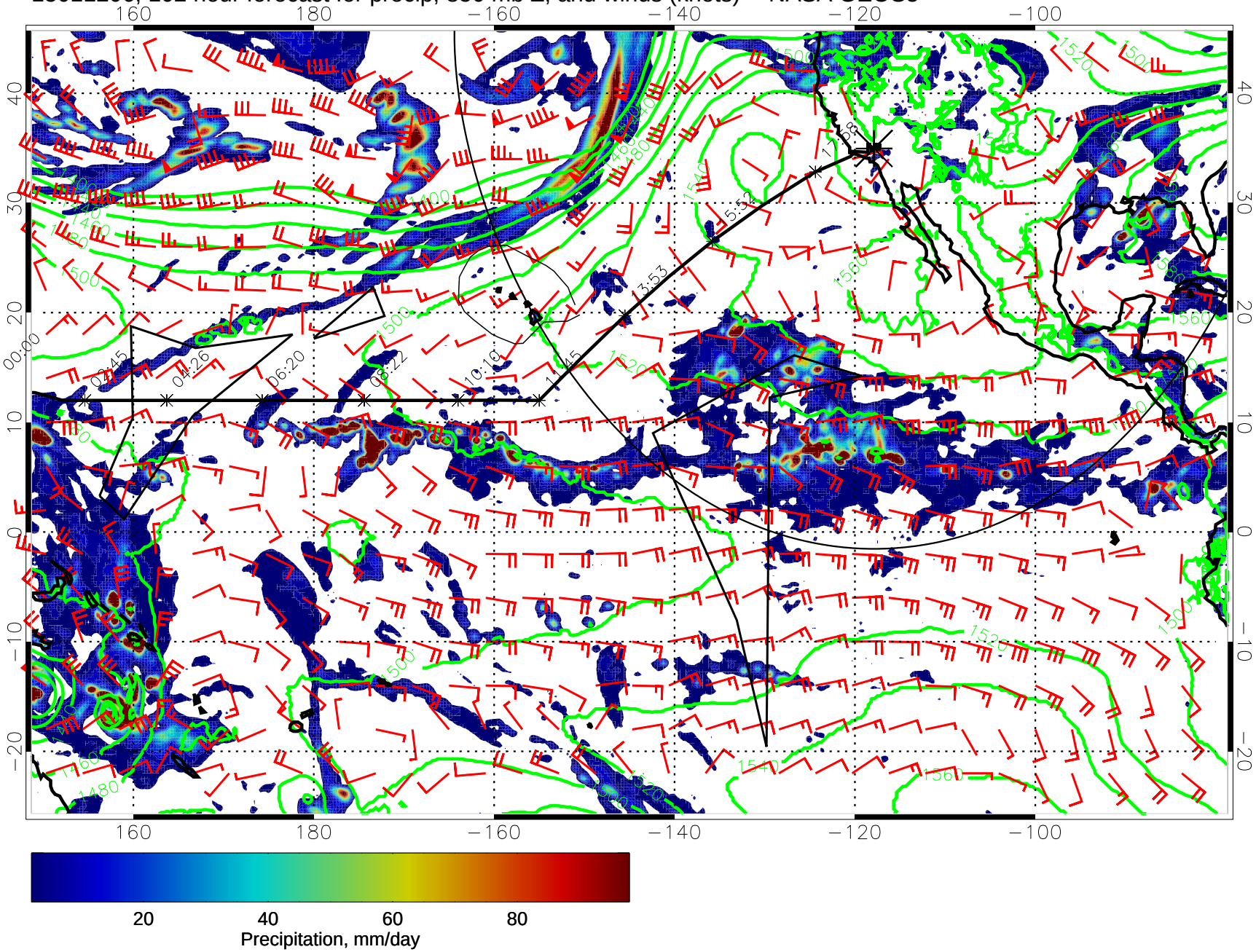

15011212, 108 hour forecast for precip, 850 mb Z, and winds (knots) -- NASA GEOS5

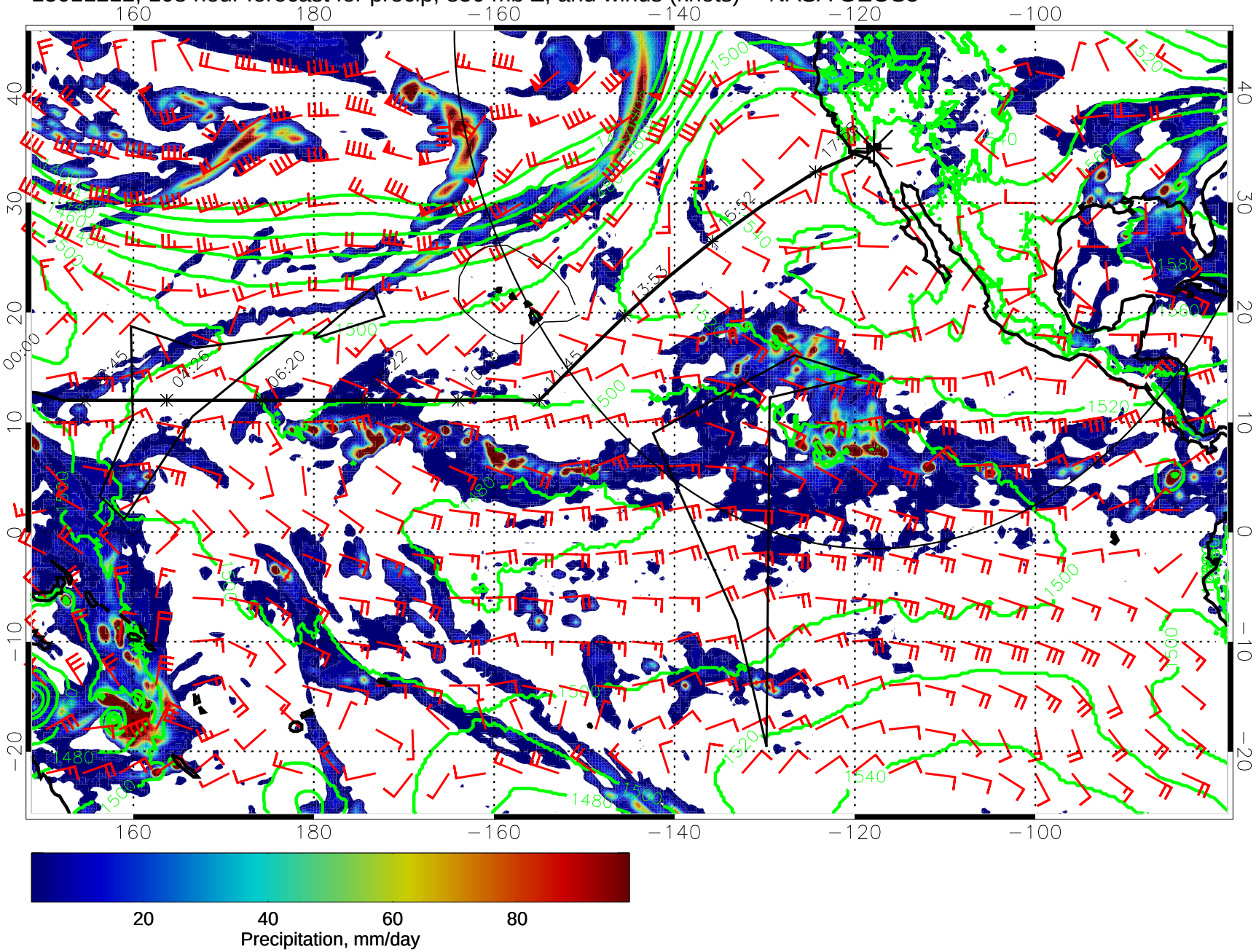

20 40 60 80

Precipitation, mm/day

15011218, 114 hour forecast for precip, 850 mb Z, and winds (knots) -- NASA GEOS5

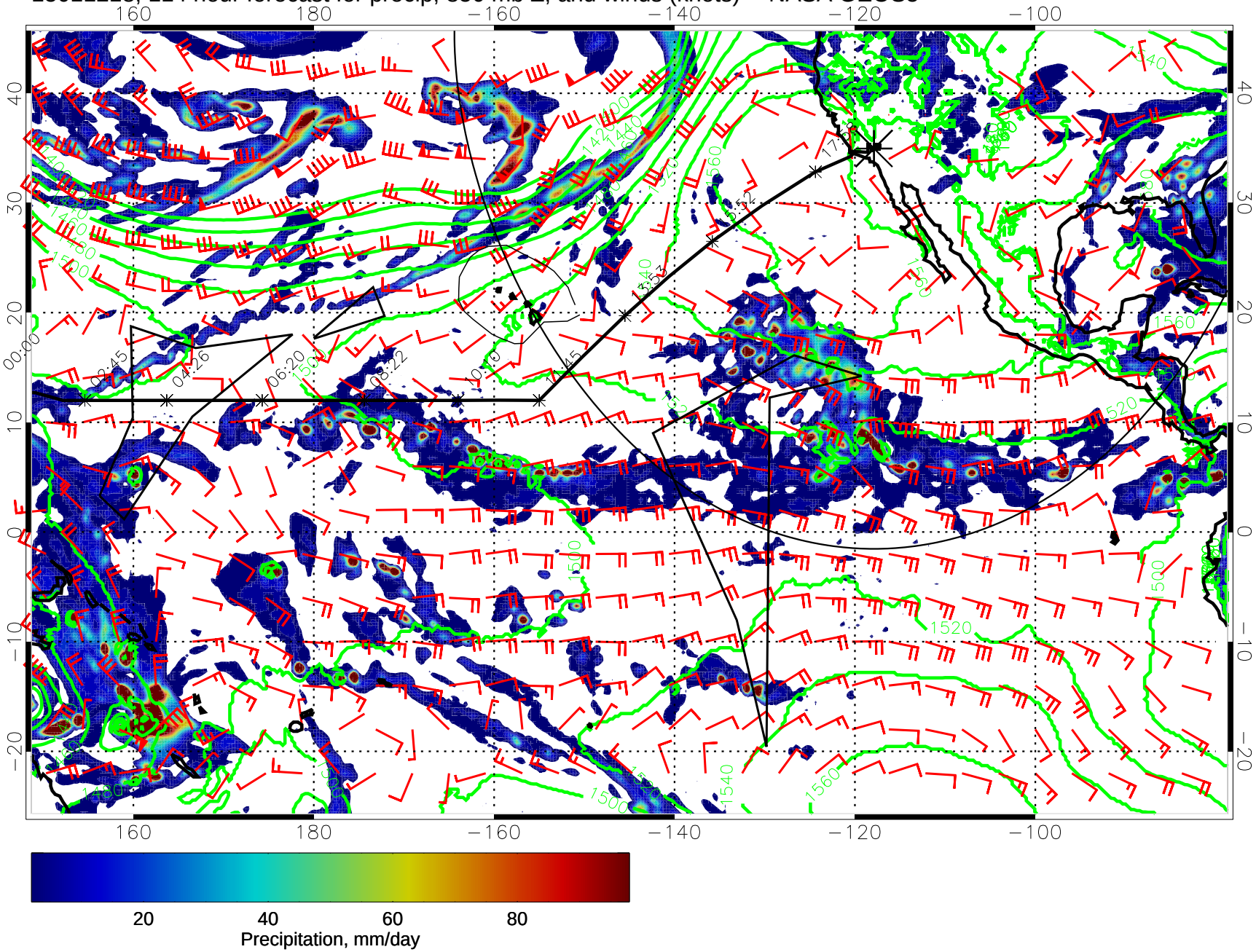

15011300, 120 hour forecast for precip, 850 mb Z, and winds (knots) -- NASA GEOS5

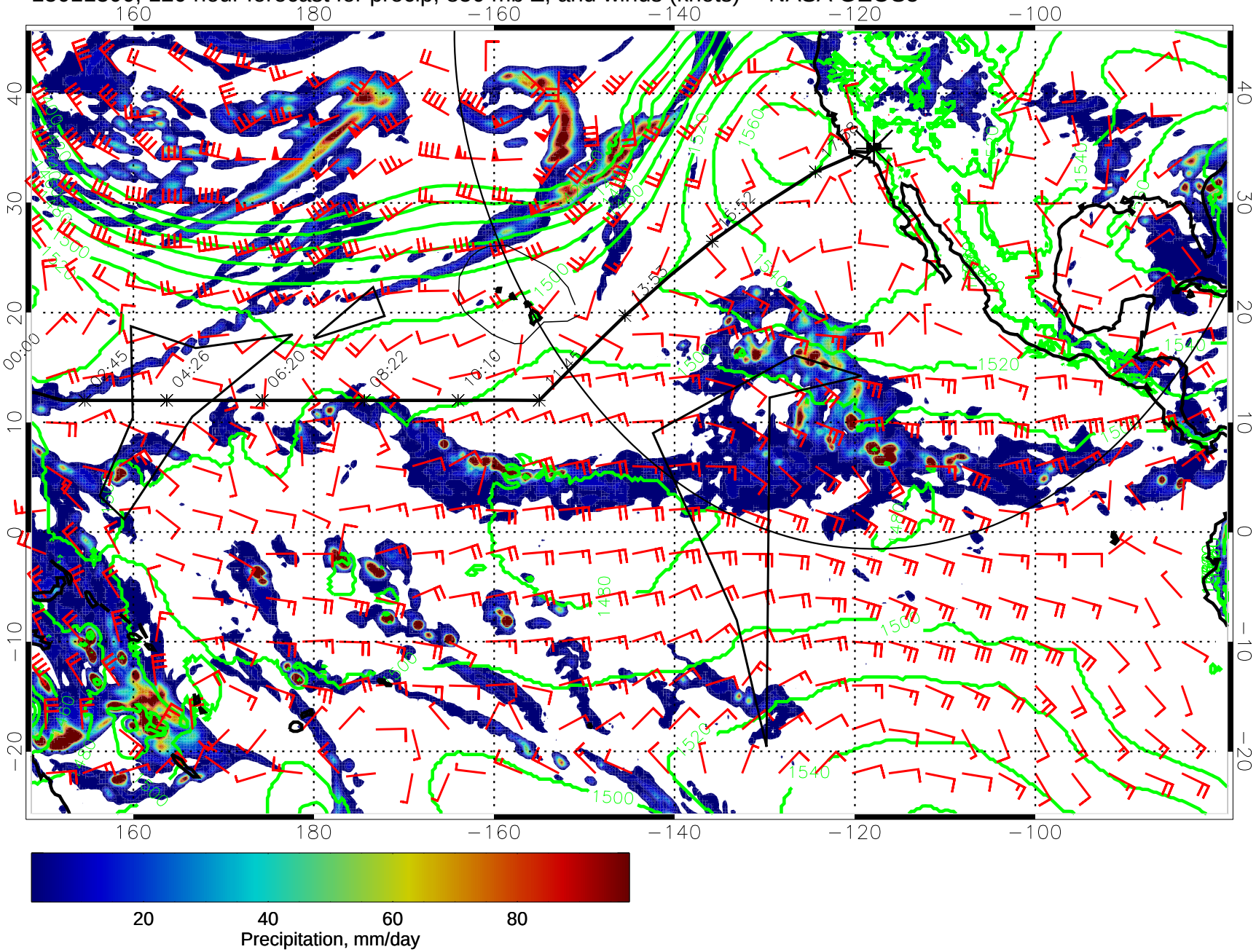

20 40 60 80

Precipitation, mm/day