15010506, 6 hour forecast for precip, 850 mb Z, and winds (knots) -- NASA GEOS5

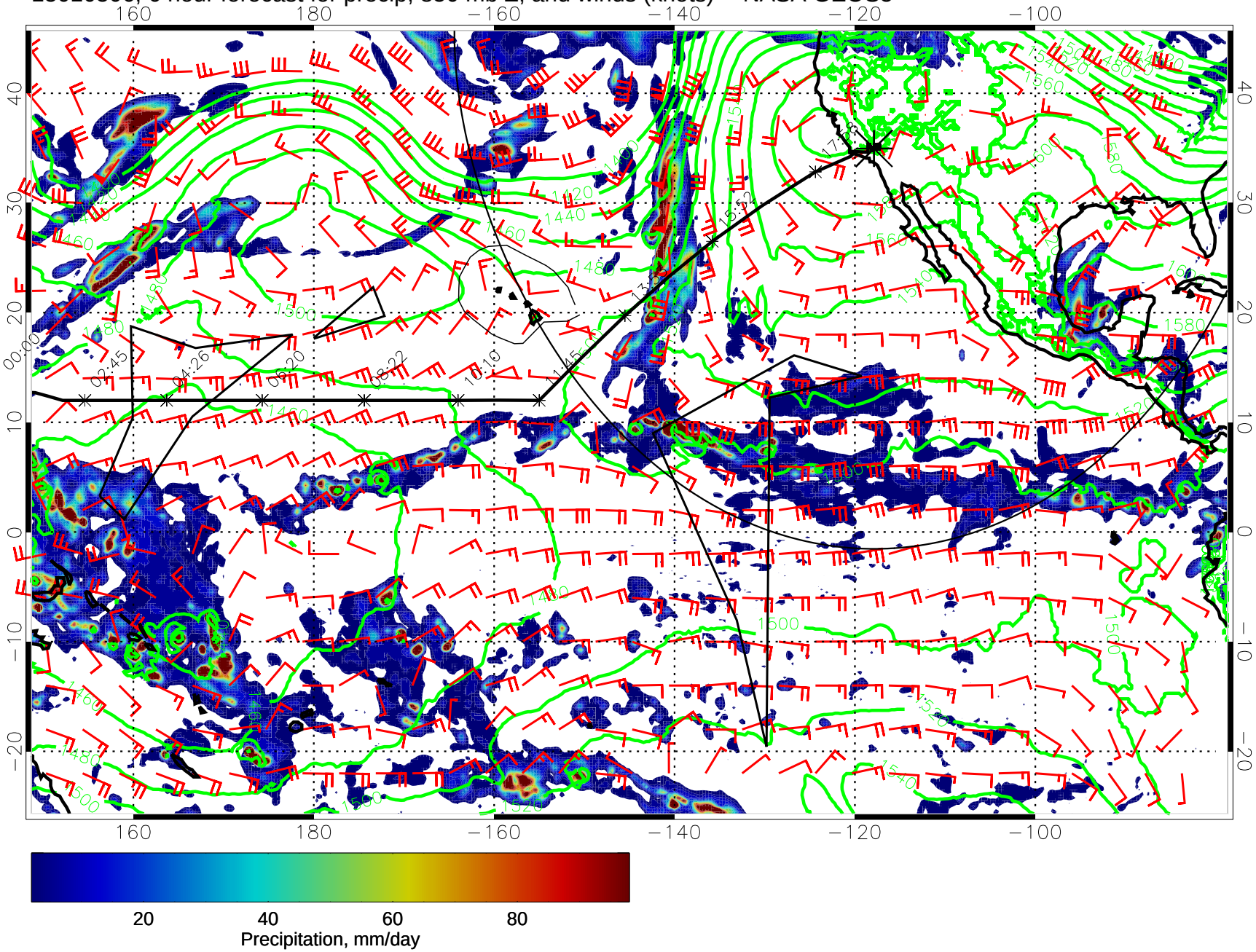

15010512, 12 hour forecast for precip, 850 mb Z, and winds (knots) -- NASA GEOS5

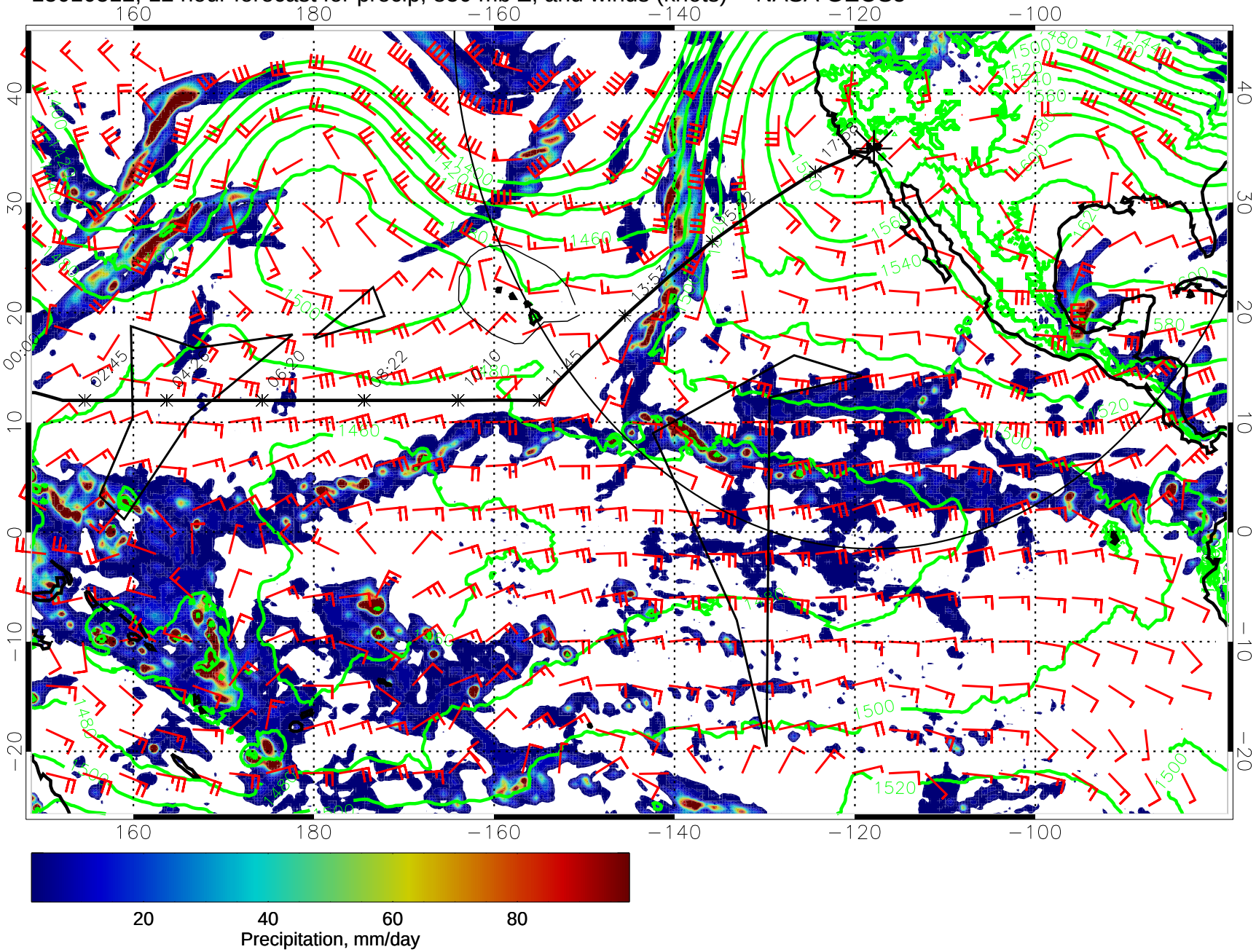

15010518, 18 hour forecast for precip, 850 mb Z, and winds (knots) -- NASA GEOS5

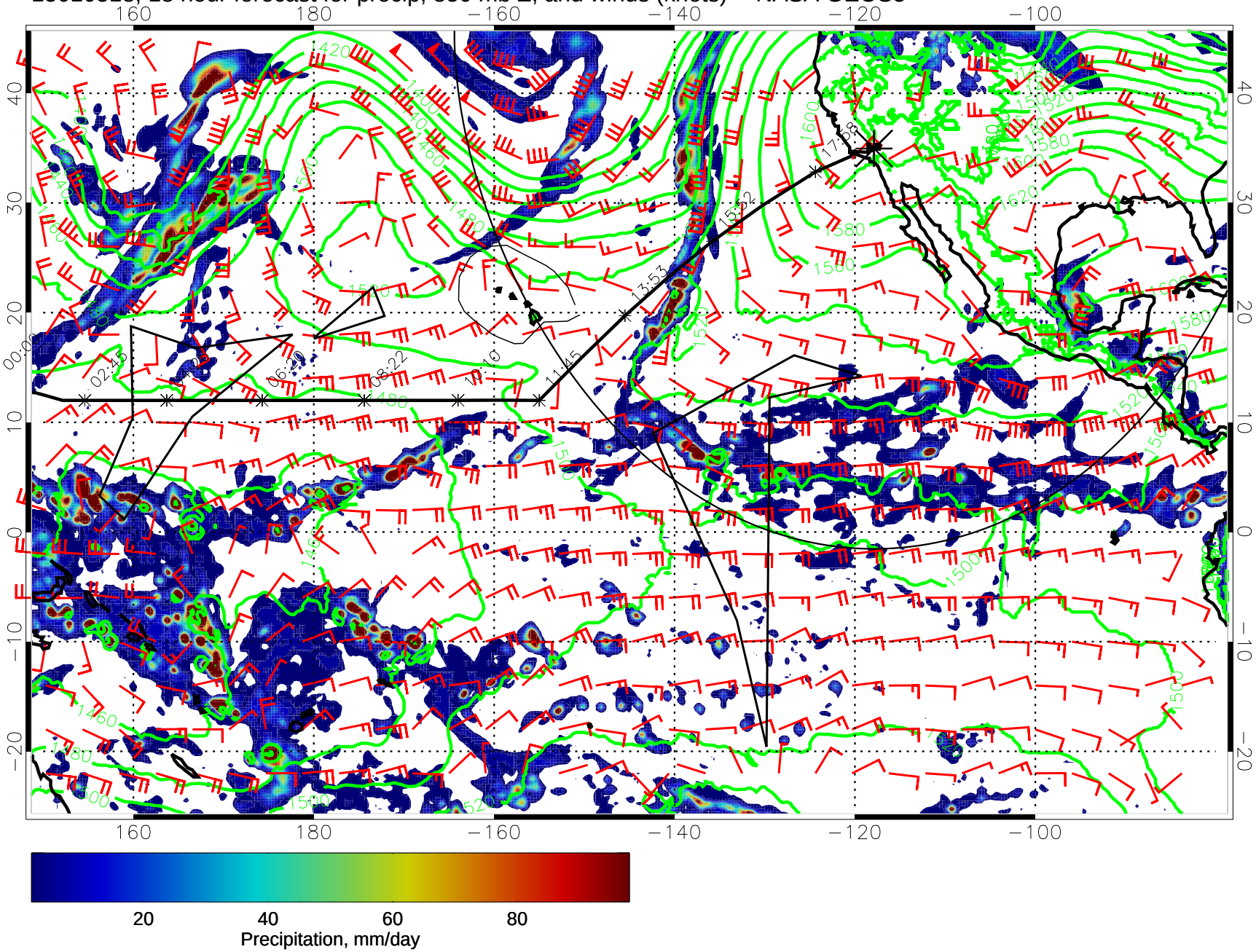

15010600, 24 hour forecast for precip, 850 mb Z, and winds (knots) -- NASA GEOS5

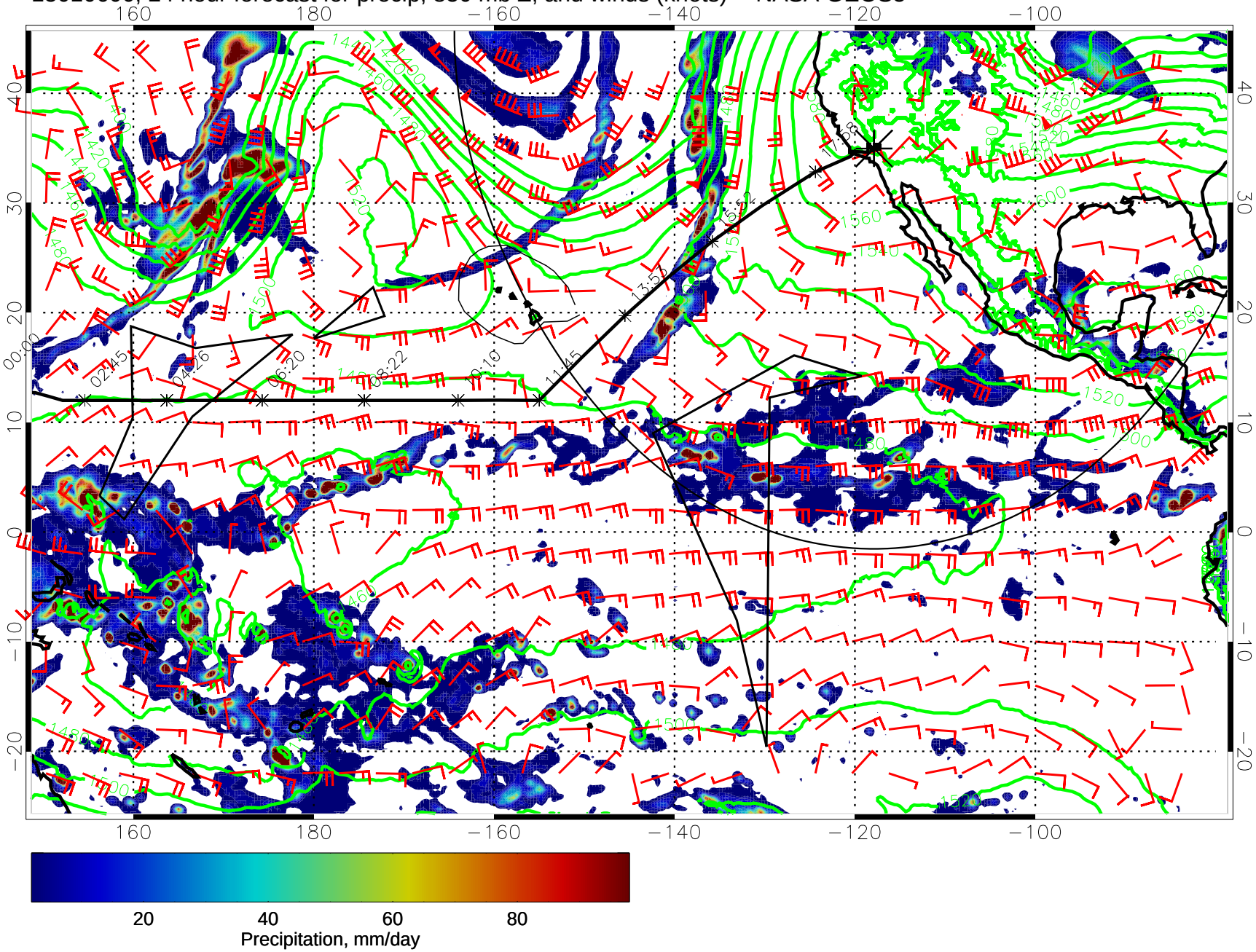

15010606, 30 hour forecast for precip, 850 mb Z, and winds (knots) -- NASA GEOS5

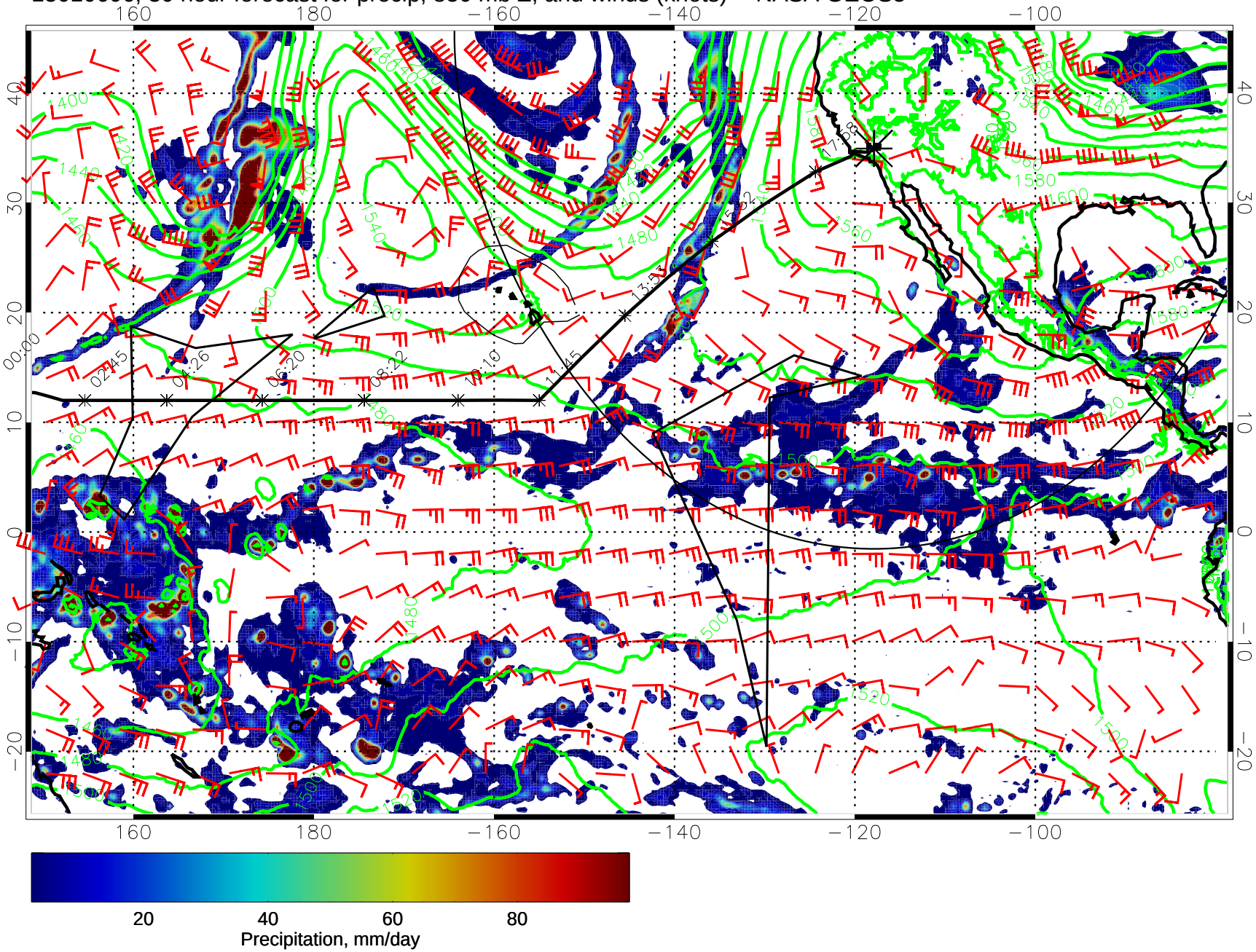

15010612, 36 hour forecast for precip, 850 mb Z, and winds (knots) -- NASA GEOS5

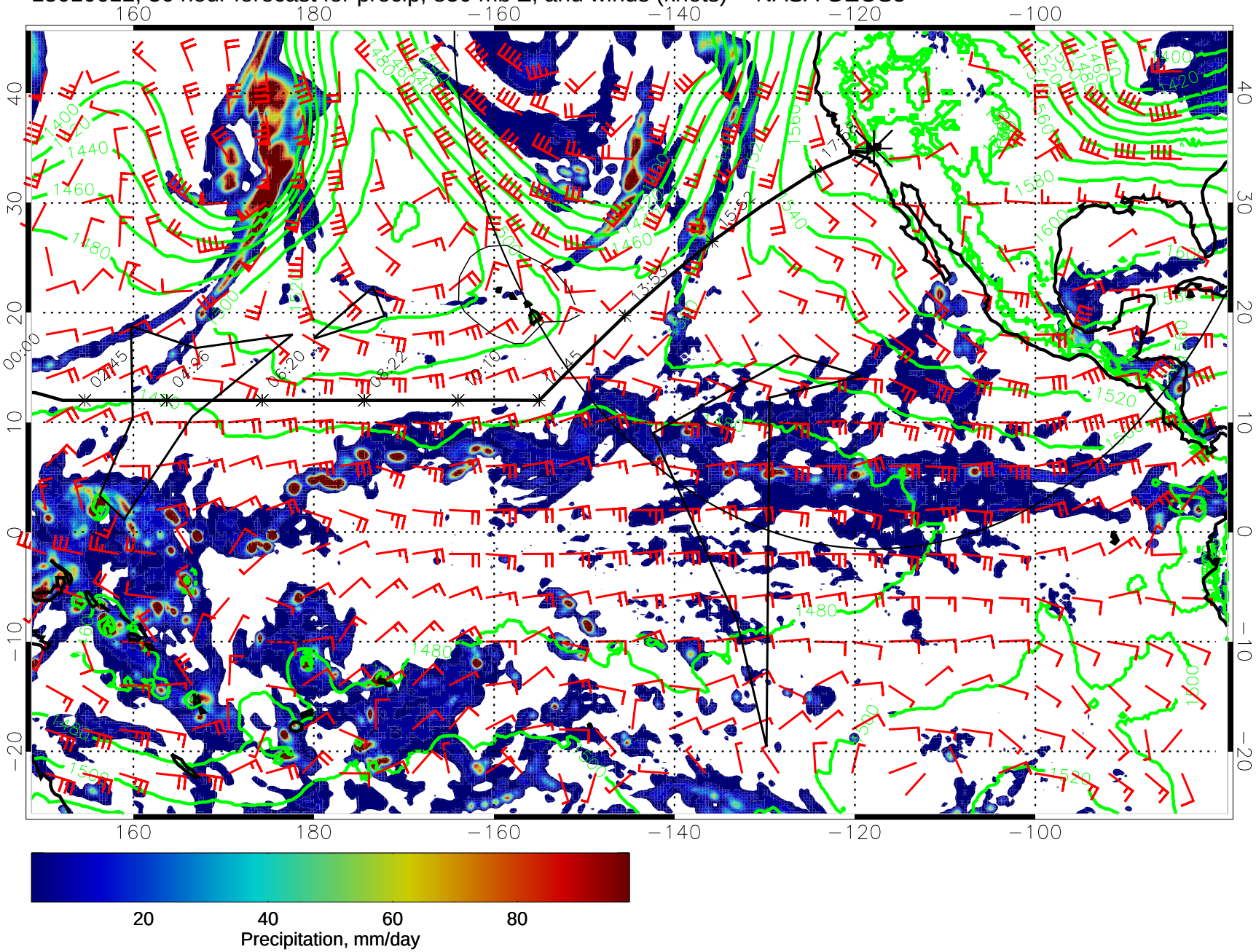

15010618, 42 hour forecast for precip, 850 mb Z, and winds (knots) -- NASA GEOS5

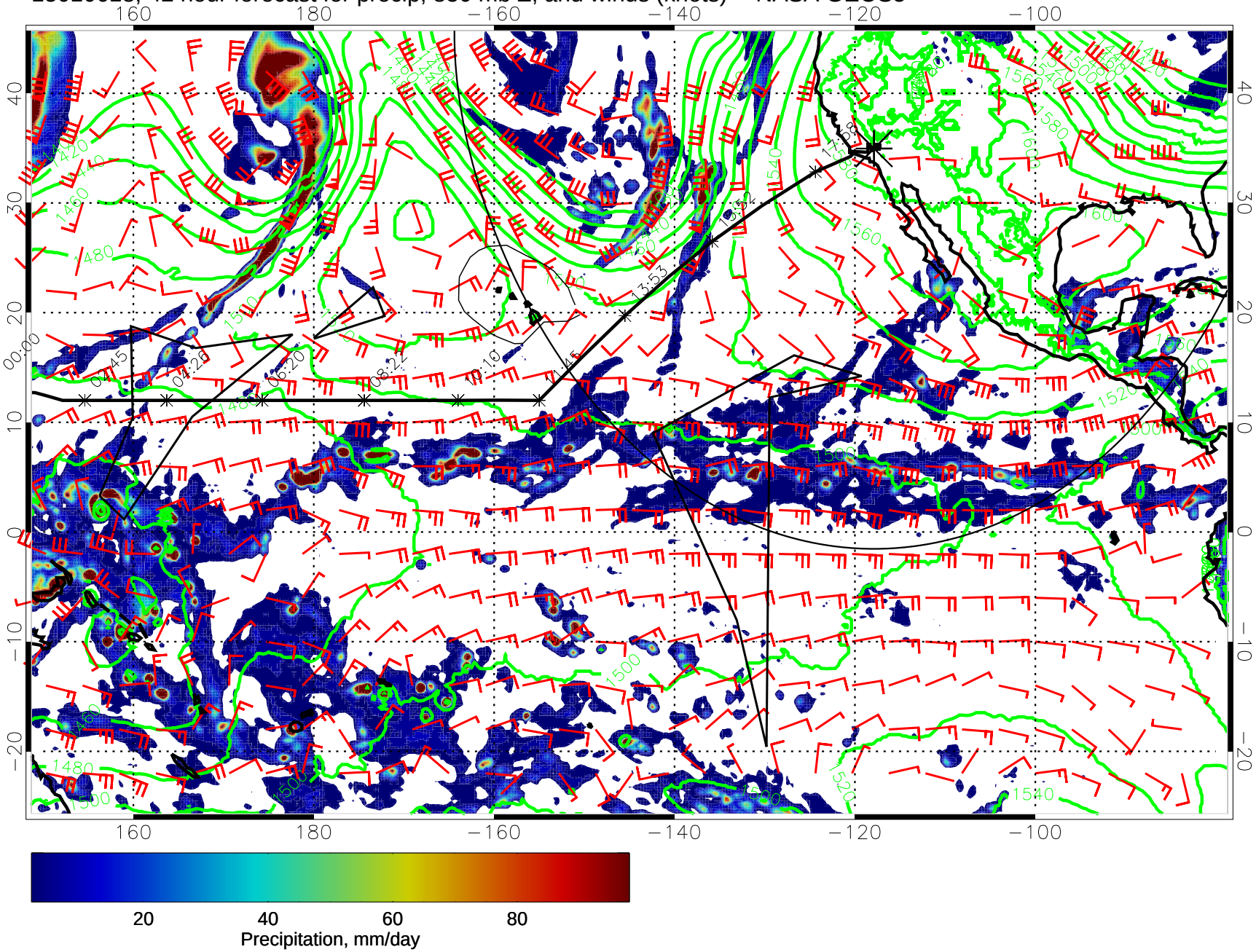

15010700, 48 hour forecast for precip, 850 mb Z, and winds (knots) -- NASA GEOS5

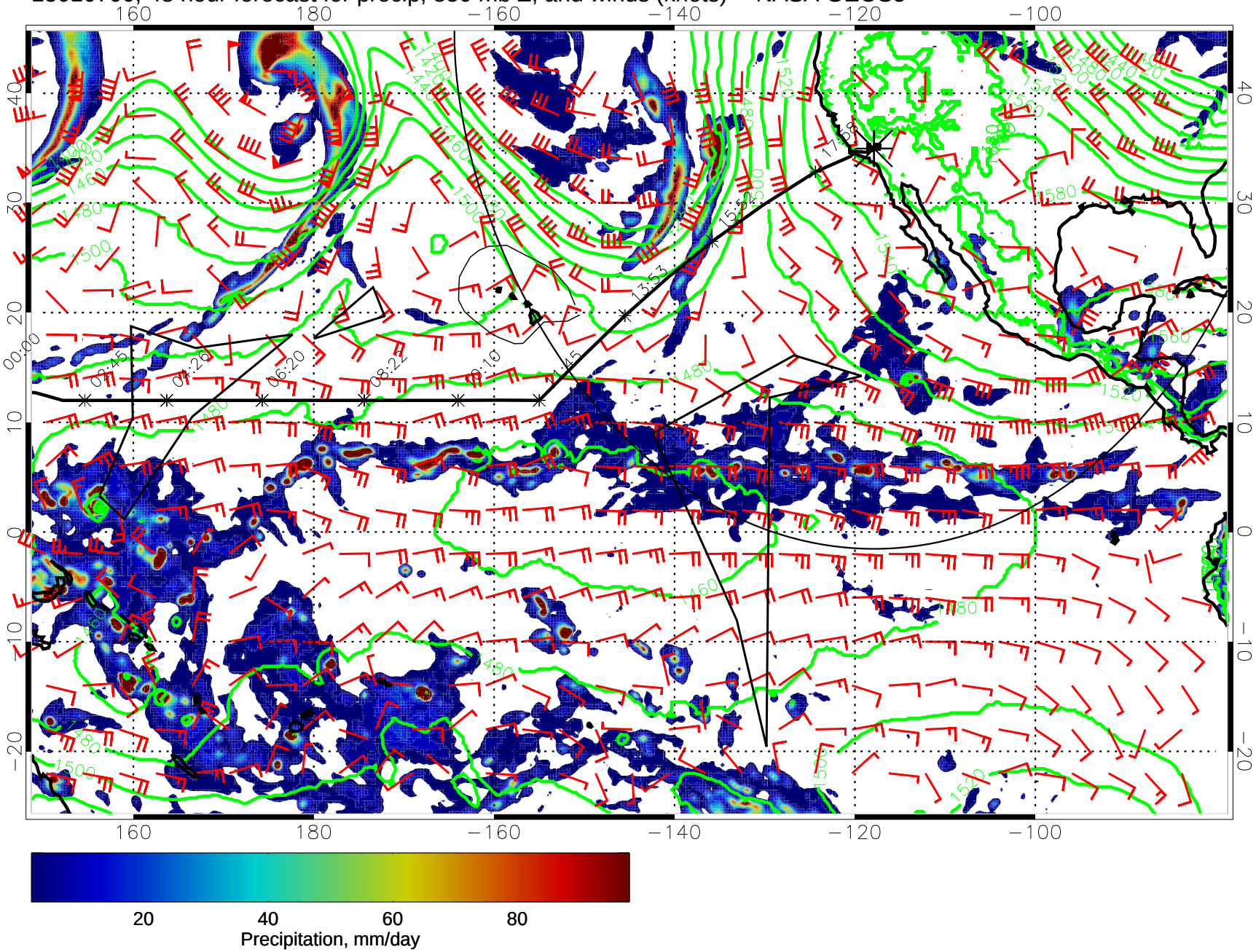

15010706, 54 hour forecast for precip, 850 mb Z, and winds (knots) -- NASA GEOS5

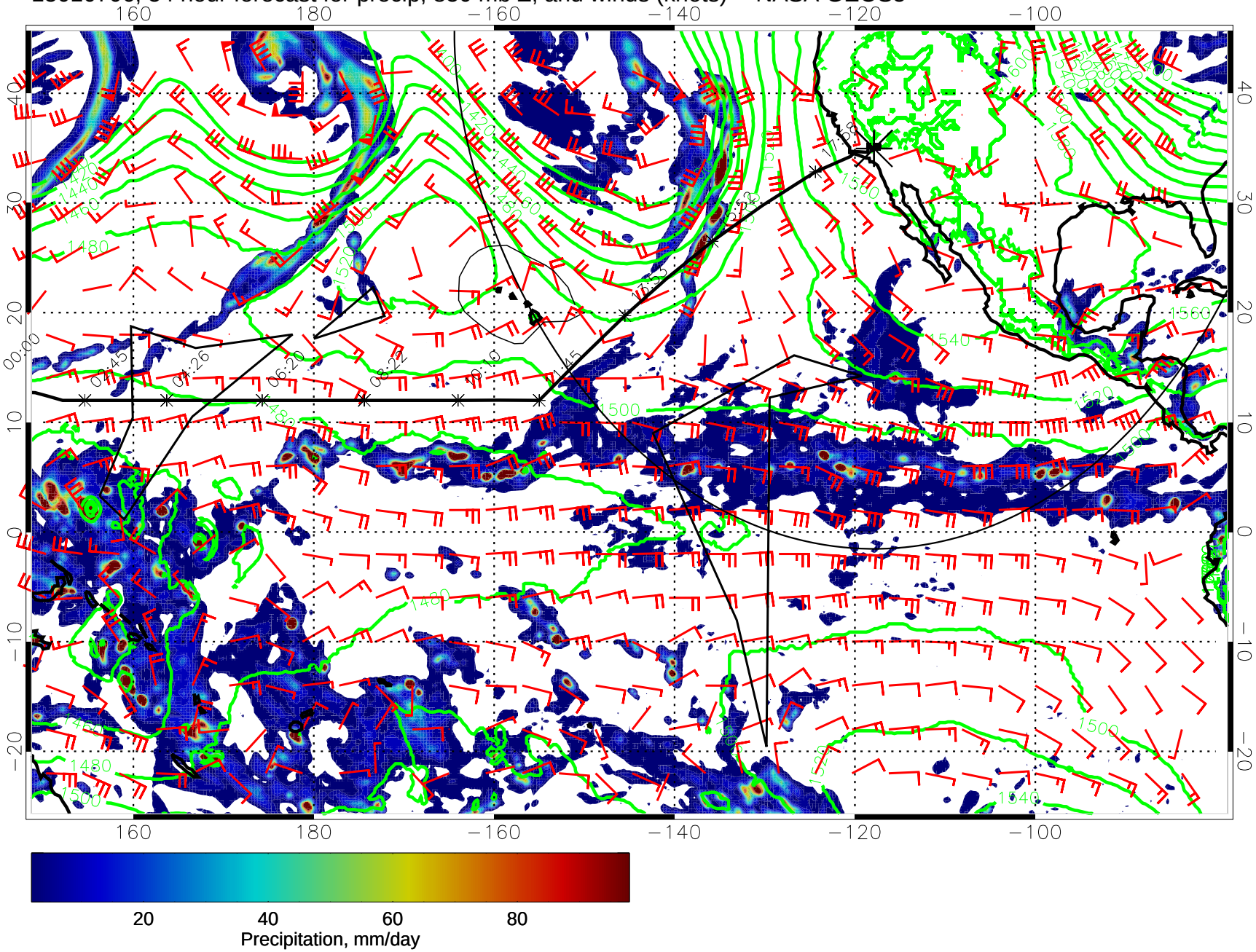

15010712, 60 hour forecast for precip, 850 mb Z, and winds (knots) -- NASA GEOS5

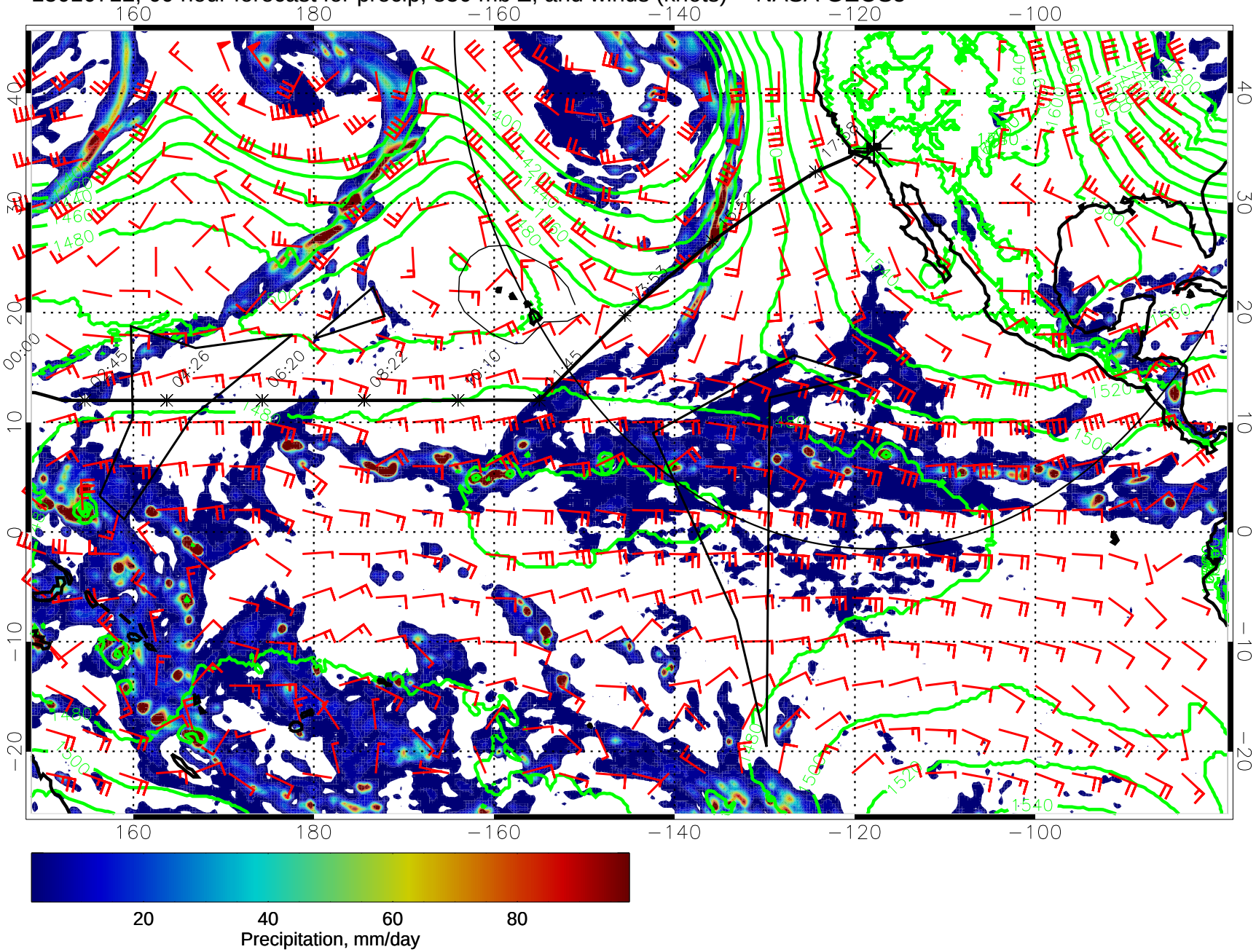

20 40 60 80

Precipitation, mm/day

15010718, 66 hour forecast for precip, 850 mb Z, and winds (knots) -- NASA GEOS5

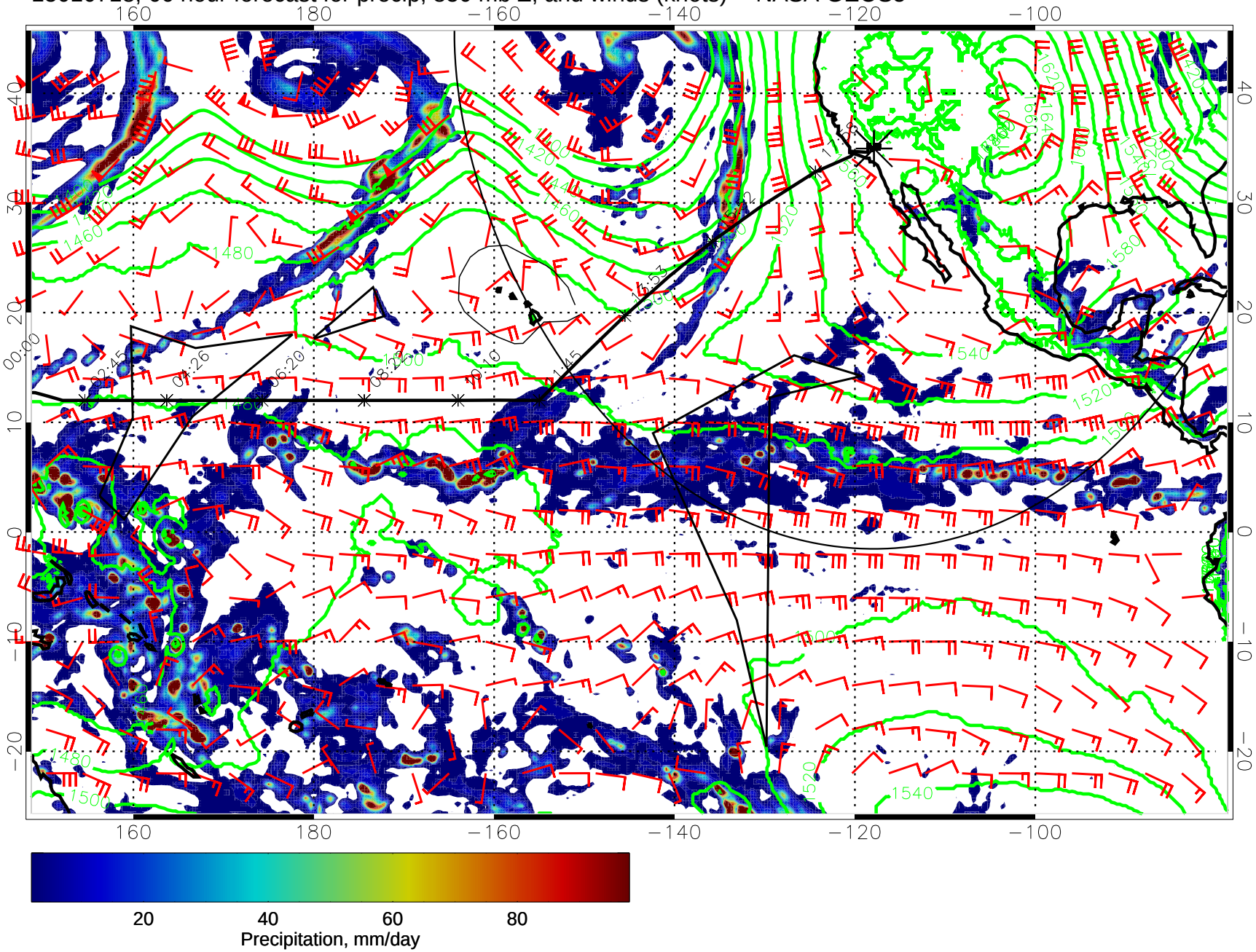

20 40 60 80

Precipitation, mm/day

15010800, 72 hour forecast for precip, 850 mb Z, and winds (knots) -- NASA GEOS5

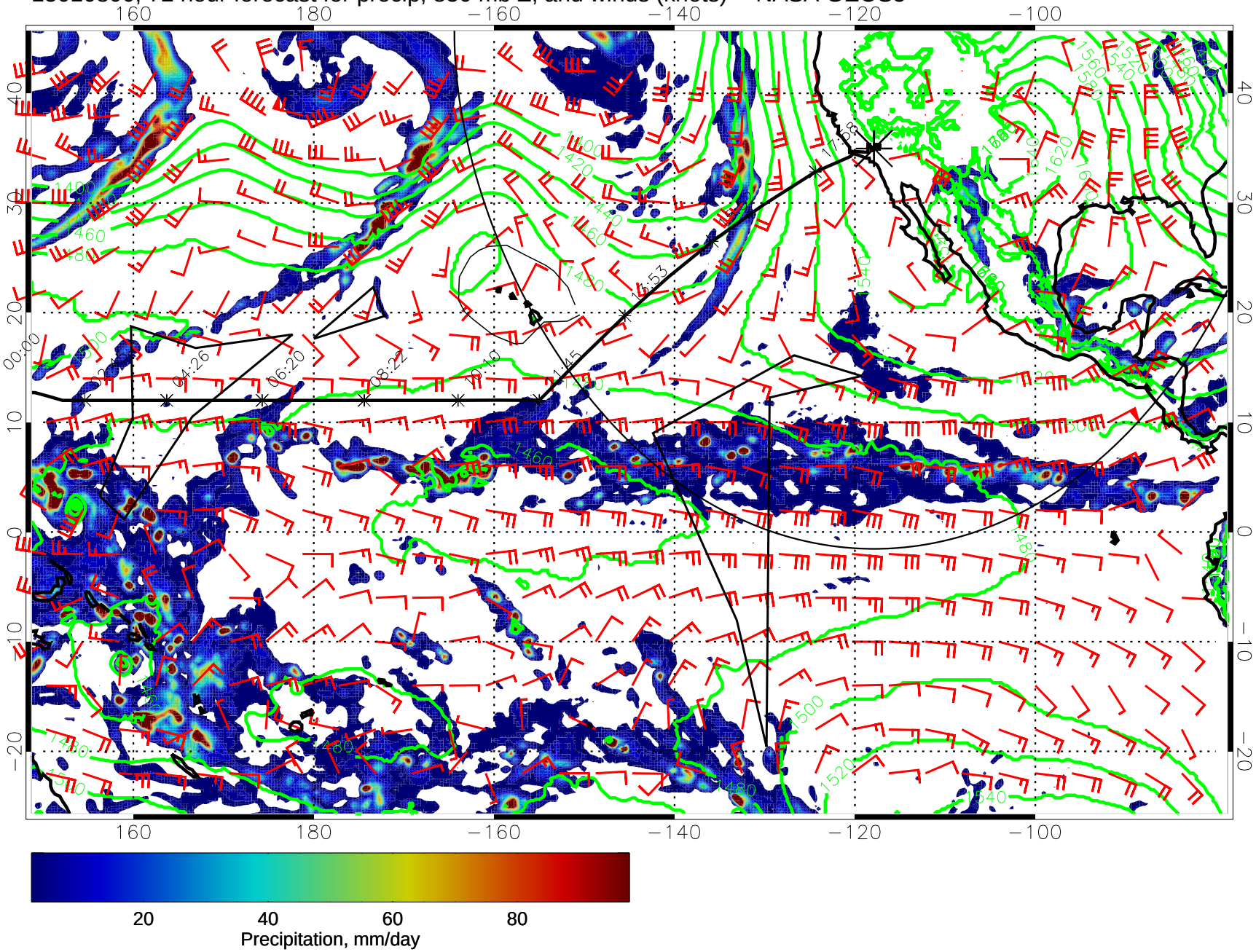

15010806, 78 hour forecast for precip, 850 mb Z, and winds (knots) -- NASA GEOS5

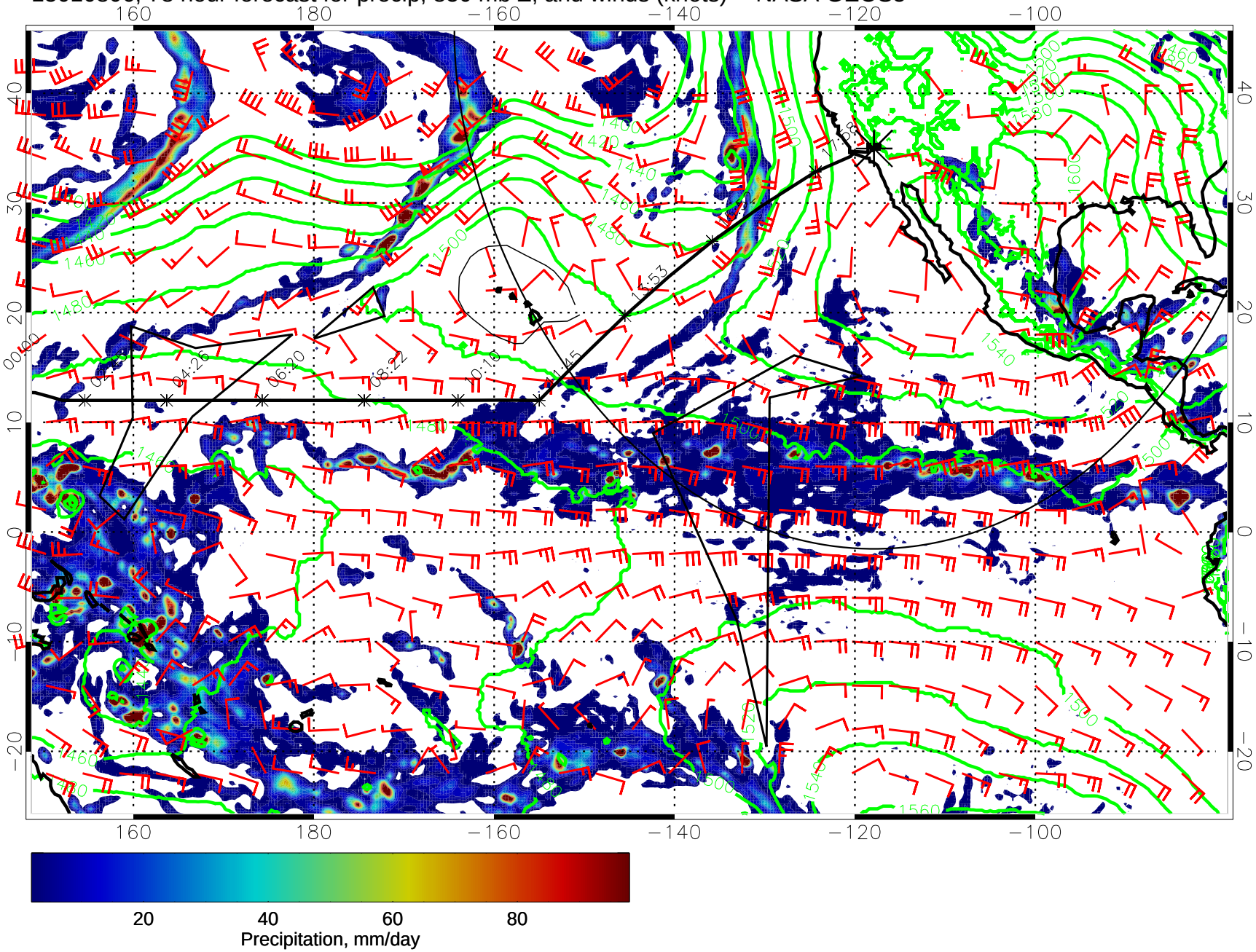

15010812, 84 hour forecast for precip, 850 mb Z, and winds (knots) -- NASA GEOS5

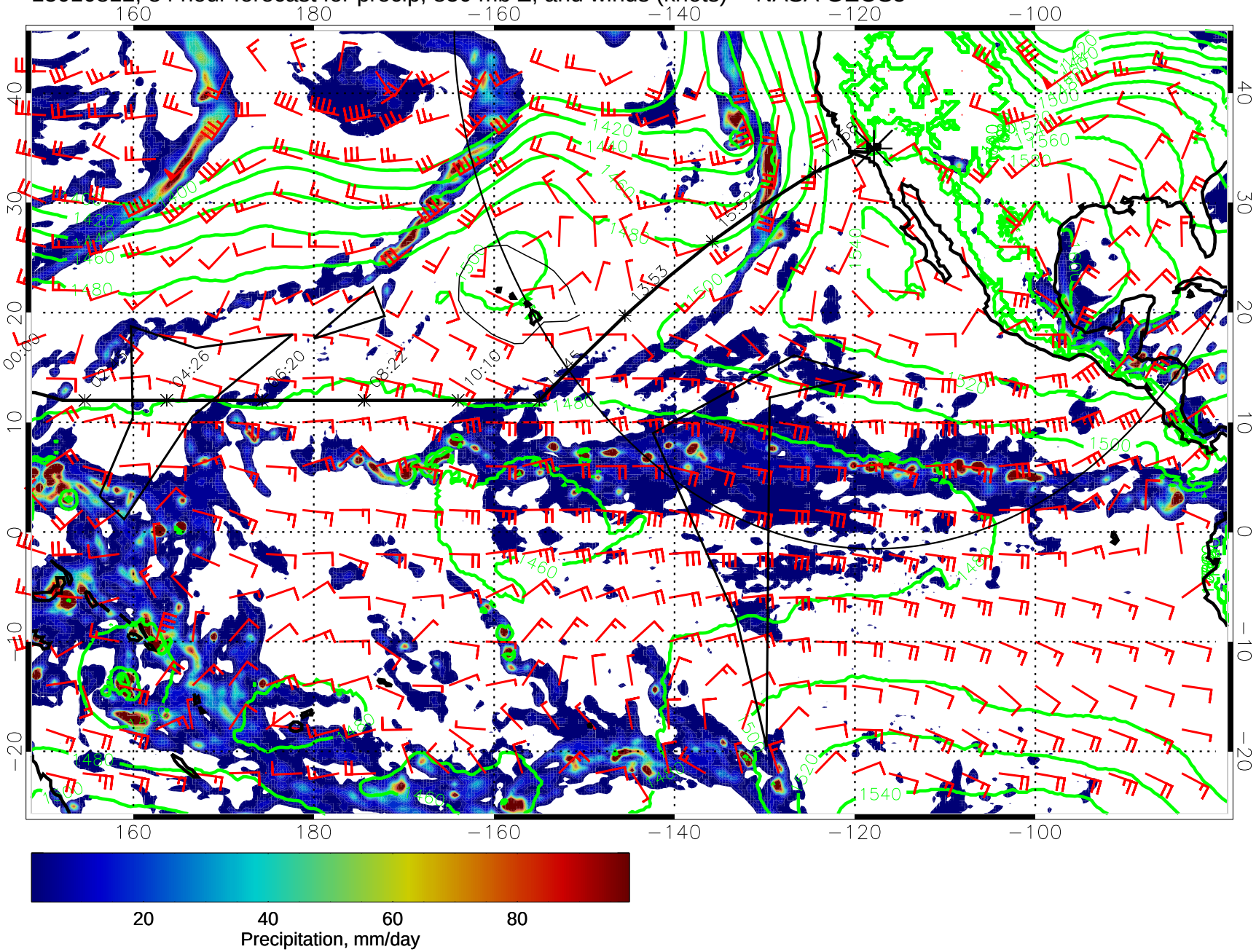

15010818, 90 hour forecast for precip, 850 mb Z, and winds (knots) -- NASA GEOS5

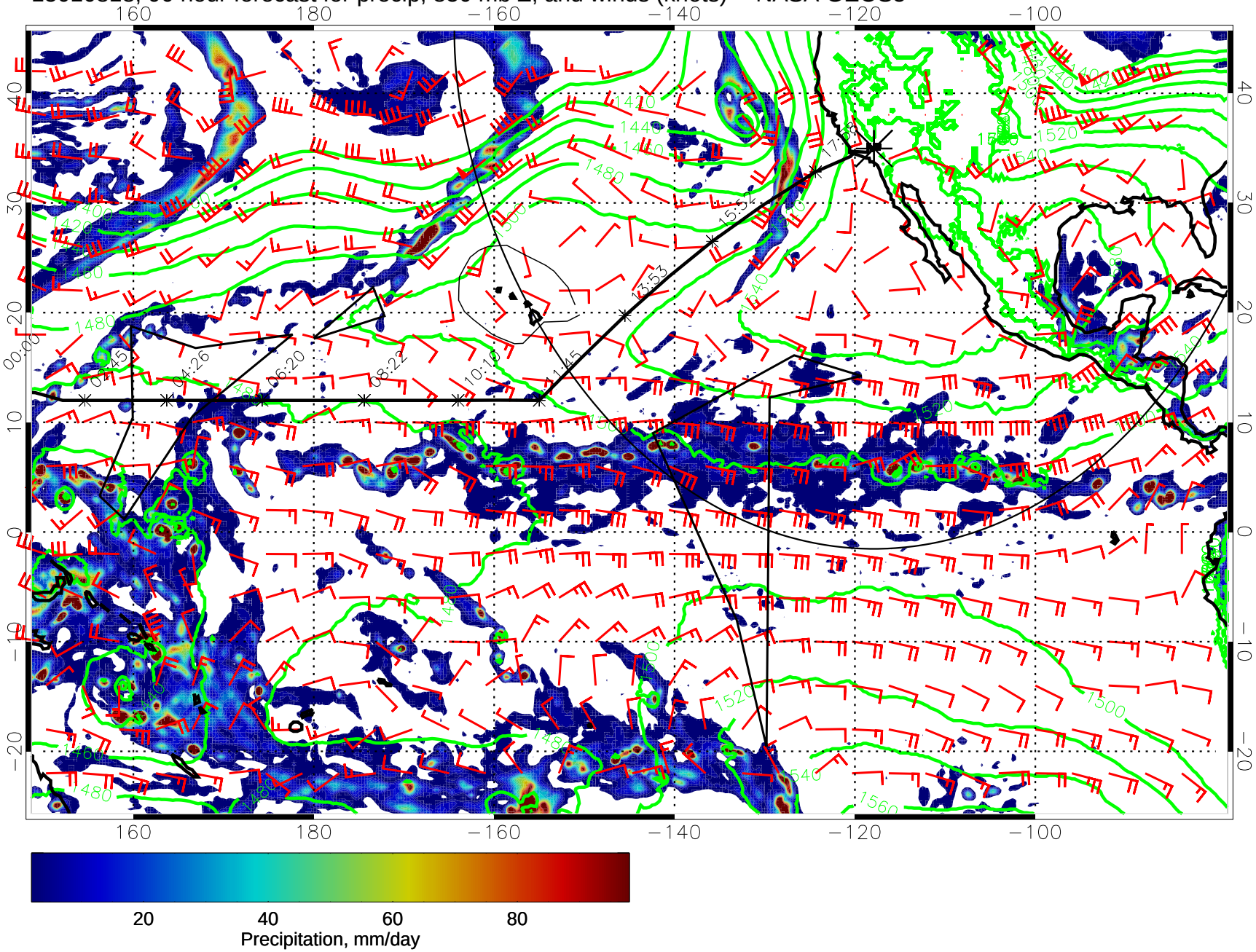

20 40 60 80

Precipitation, mm/day

15010900, 96 hour forecast for precip, 850 mb Z, and winds (knots) -- NASA GEOS5

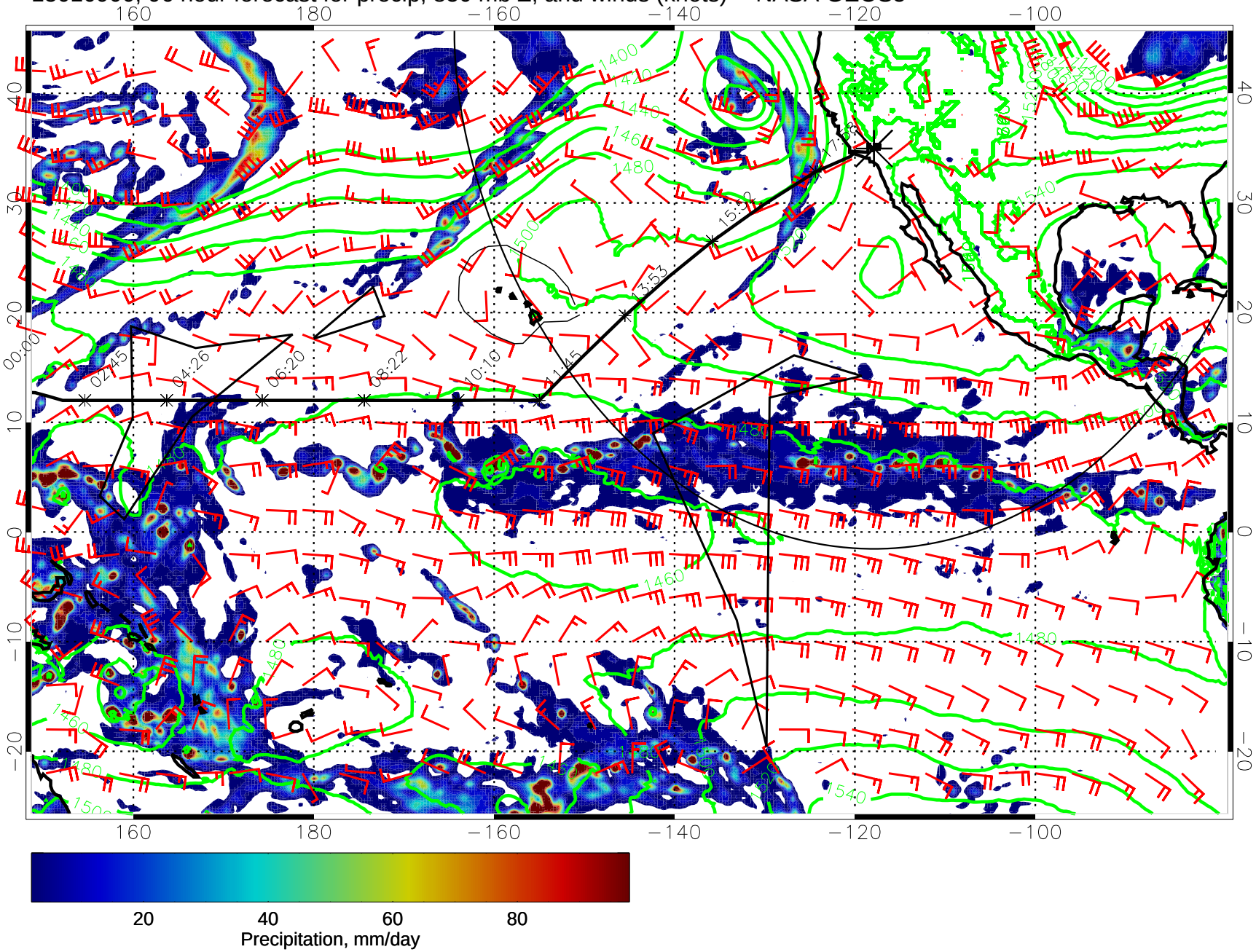

15010906, 102 hour forecast for precip, 850 mb Z, and winds (knots) -- NASA GEOS5

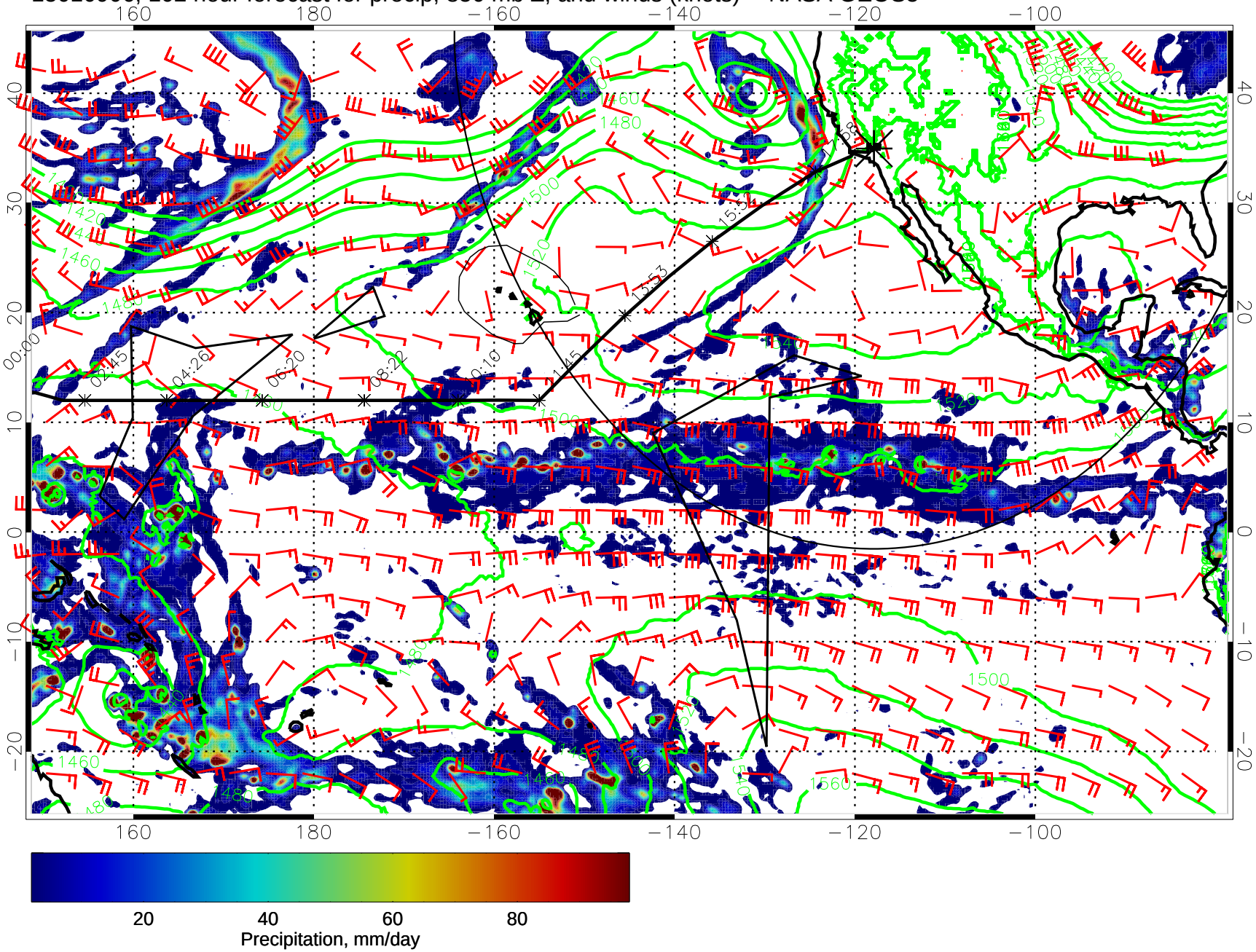

15010912, 108 hour forecast for precip, 850 mb Z, and winds (knots) -- NASA GEOS5

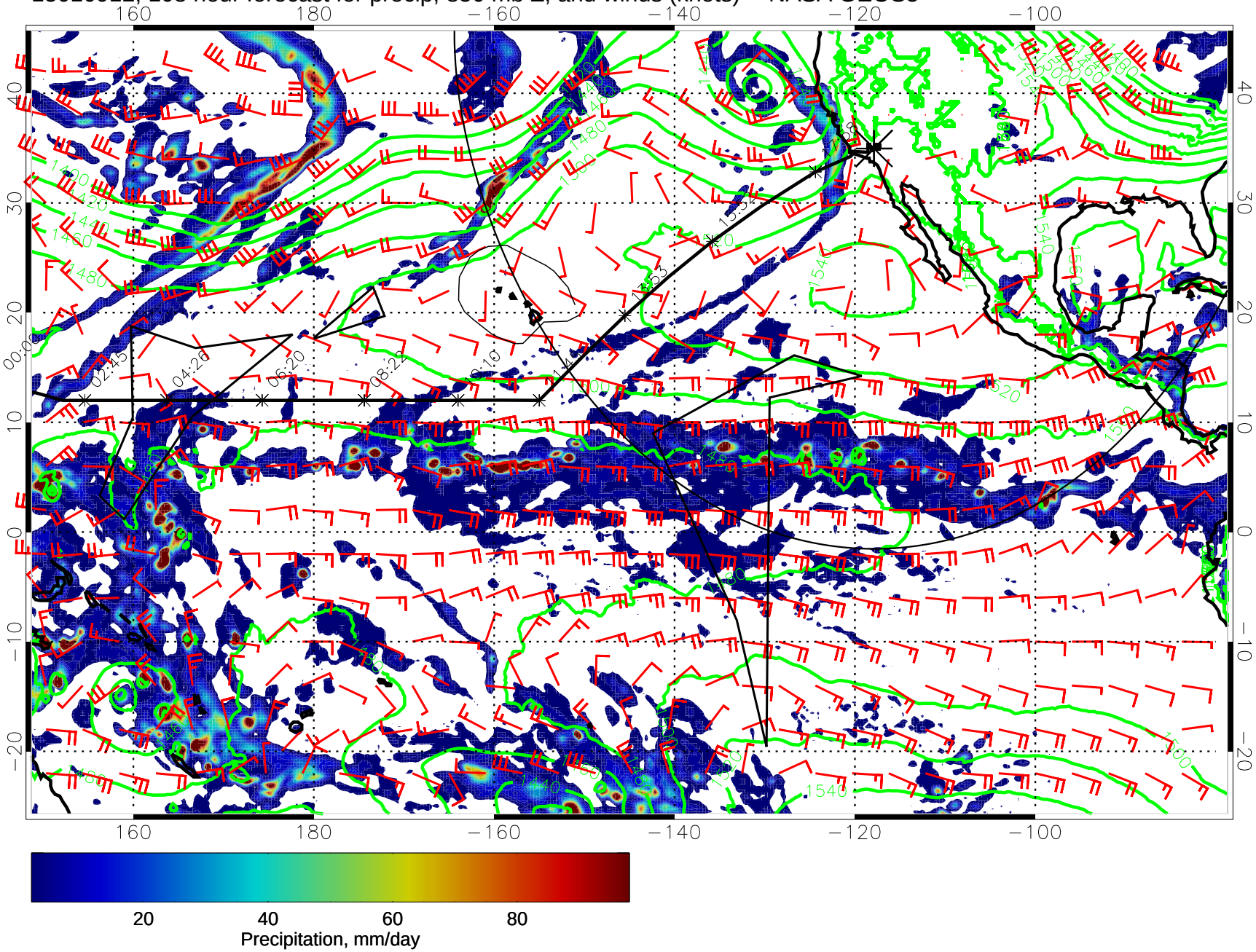

15010918, 114 hour forecast for precip, 850 mb Z, and winds (knots) -- NASA GEOS5

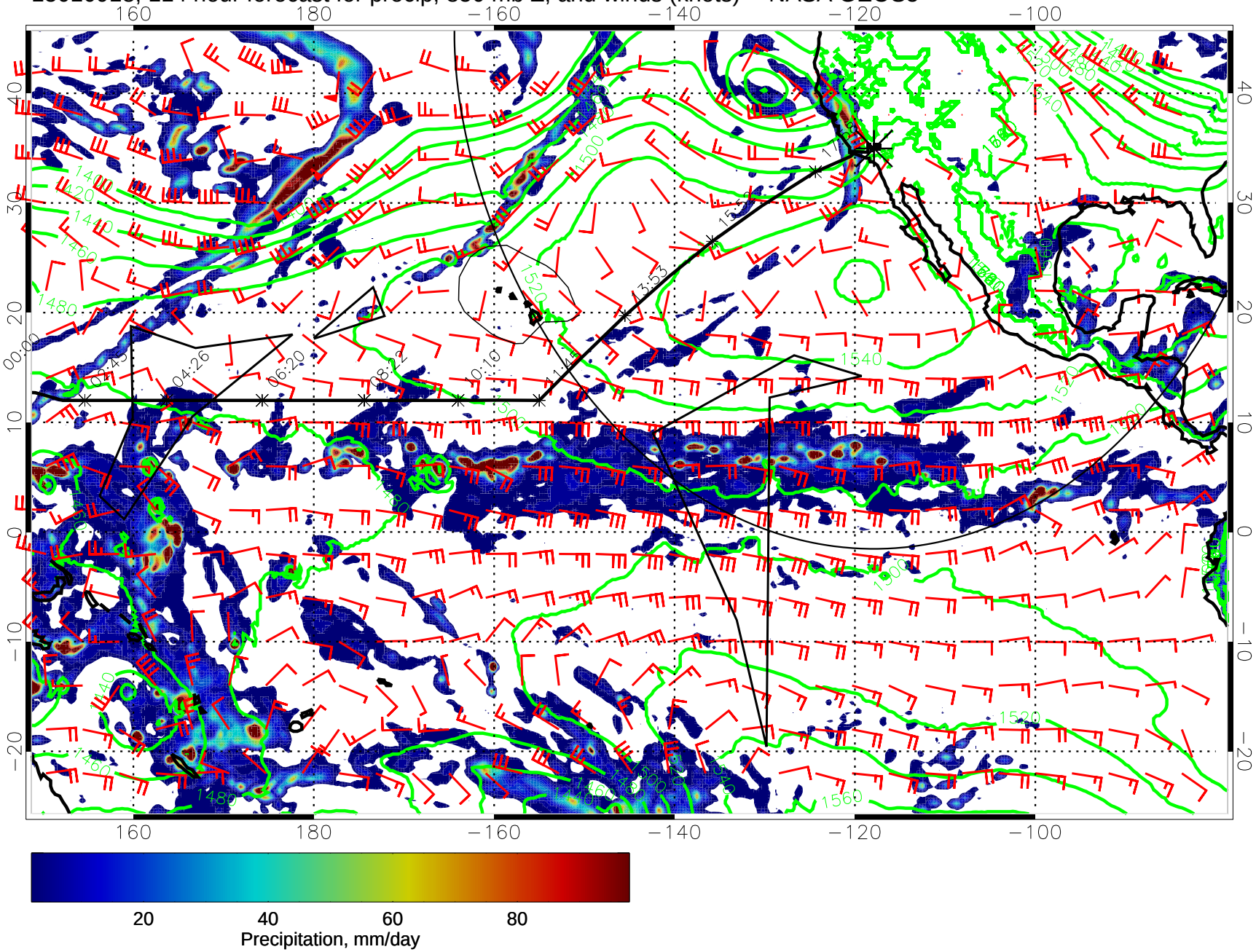
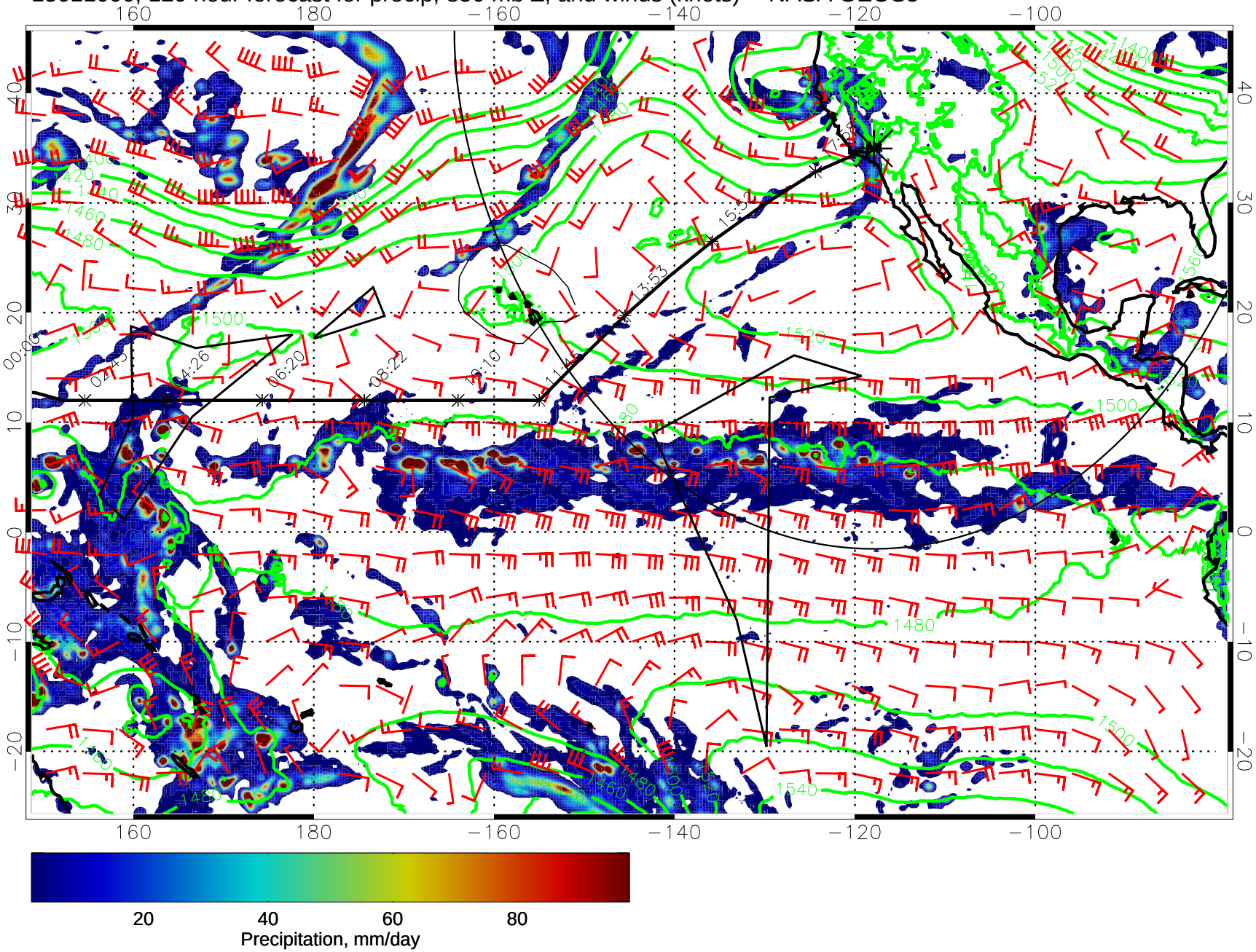
15011000, 120 hour forecast for precip, 850 mb Z, and winds (knots) -- NASA GEOS5