14122506, 6 hour forecast for precip, 925mb Z, and winds (knots) -- NASA GEOS5

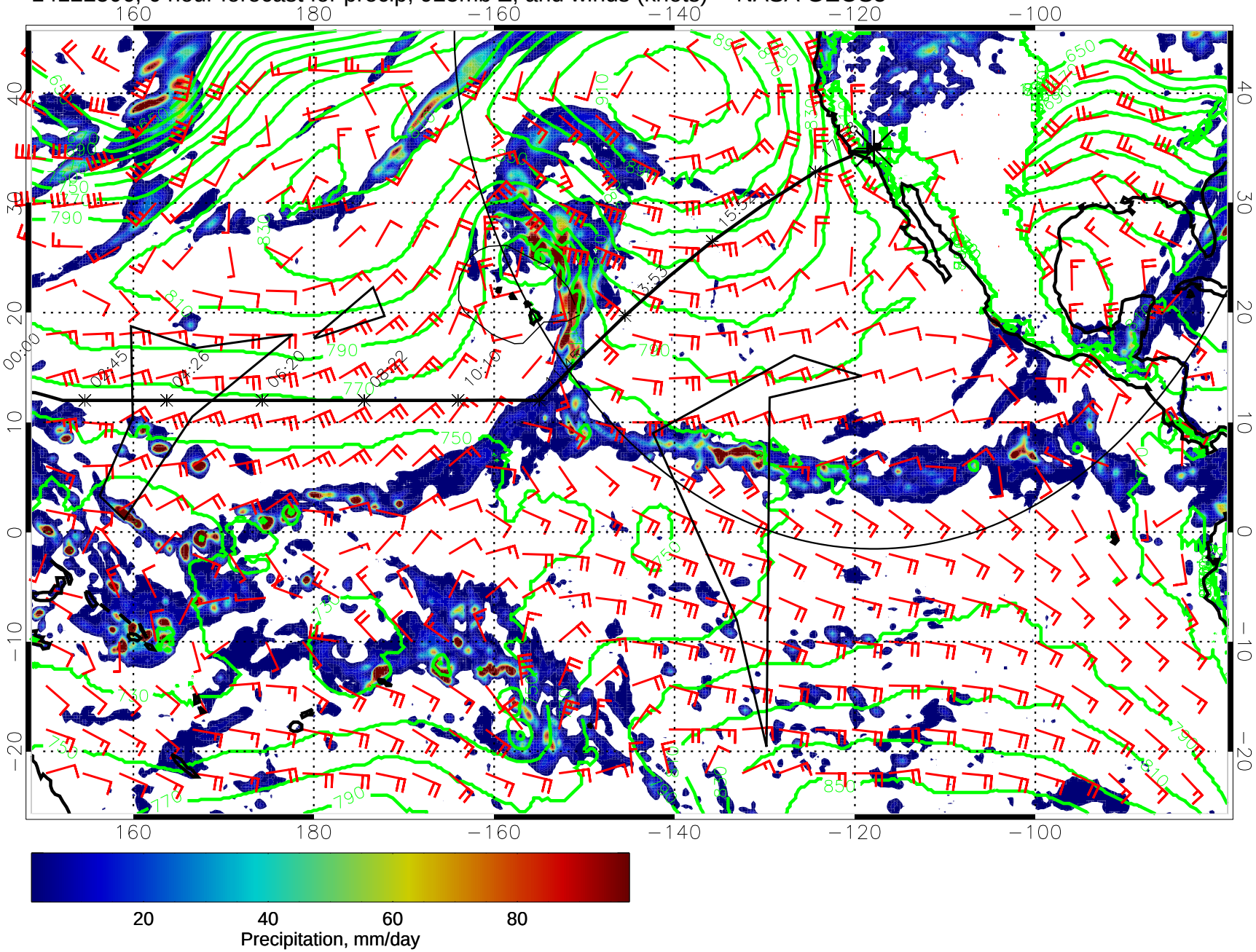

14122512, 12 hour forecast for precip, 925mb Z, and winds (knots) -- NASA GEOS5

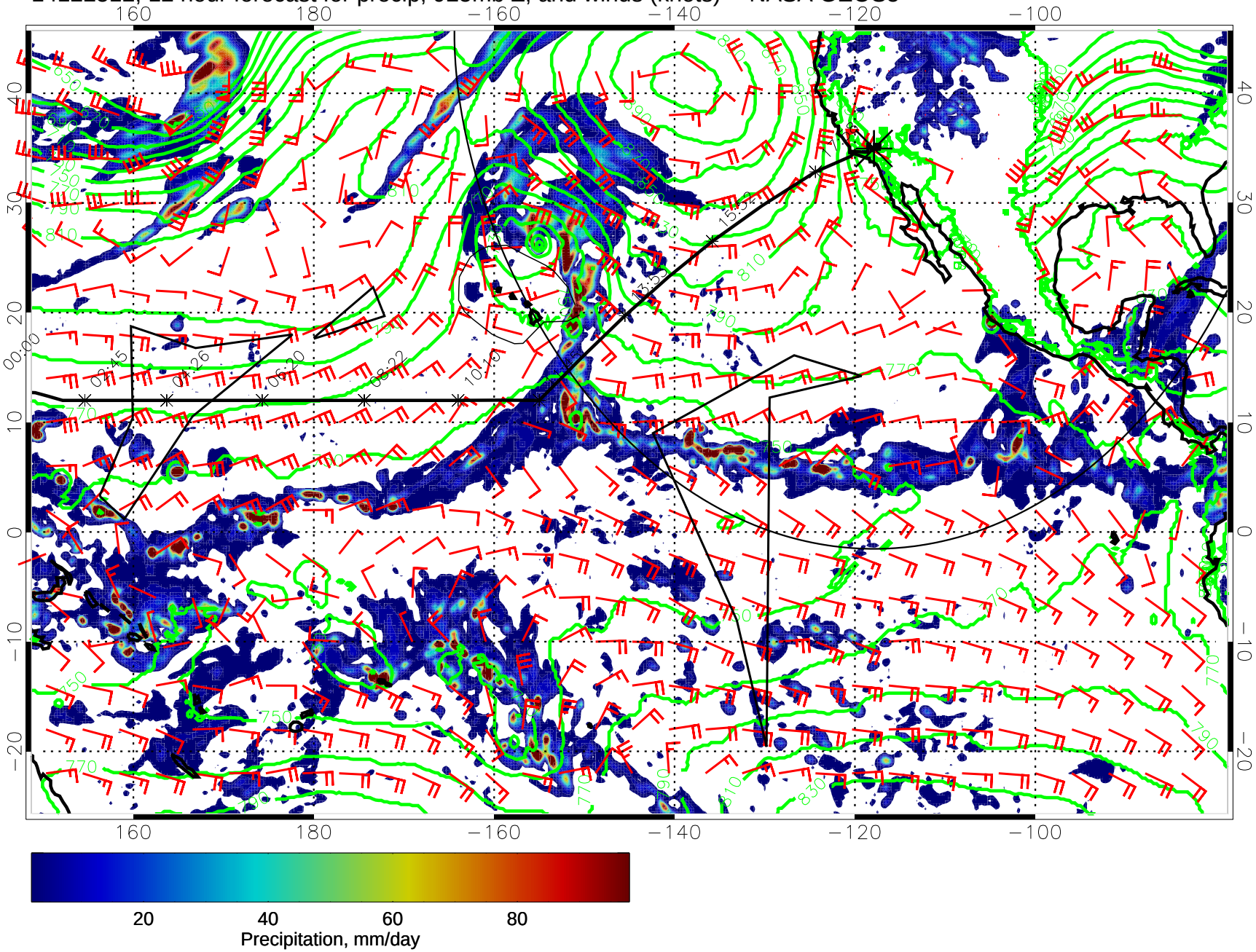

14122518, 18 hour forecast for precip, 925mb Z, and winds (knots) -- NASA GEOS5

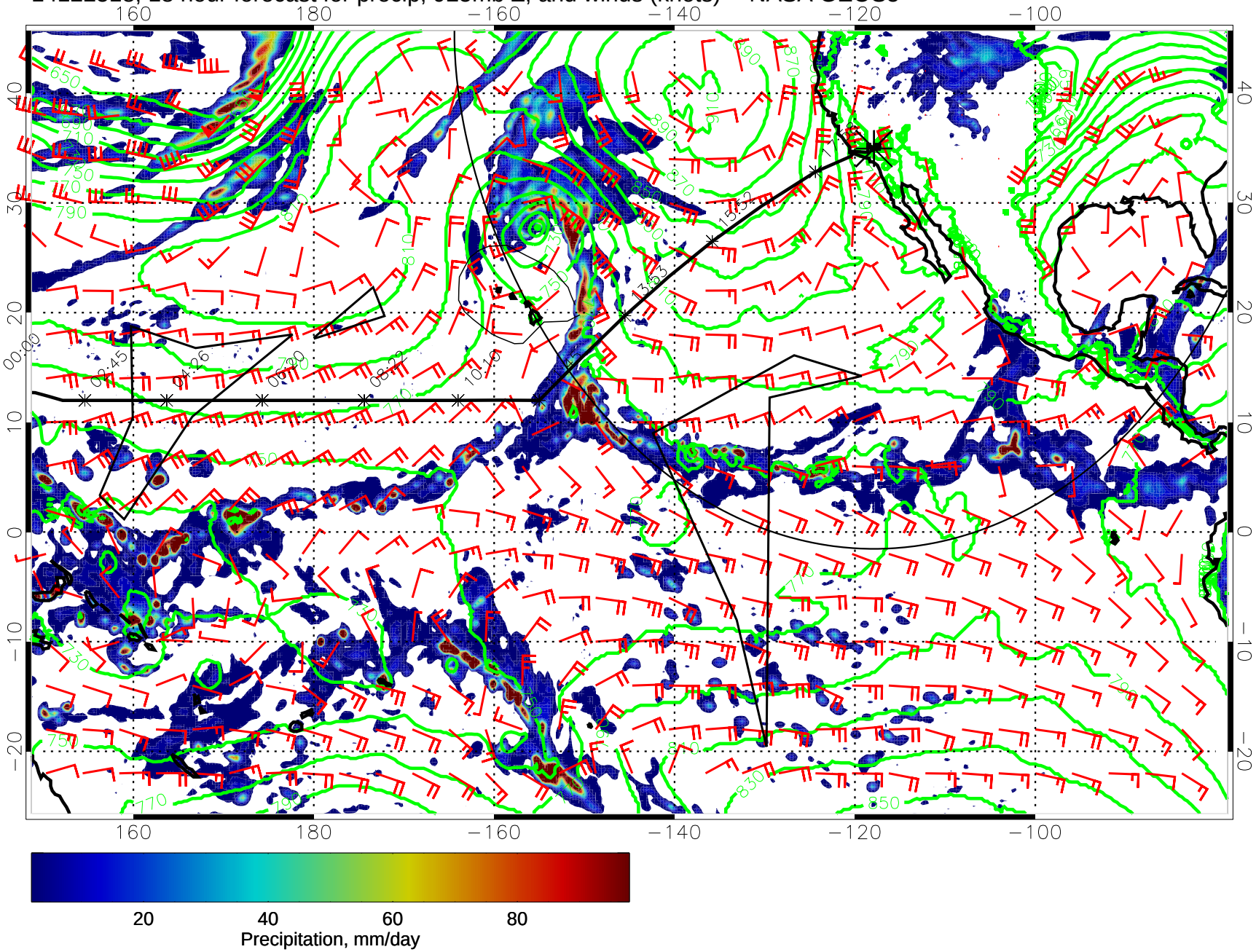

14122600, 24 hour forecast for precip, 925mb Z, and winds (knots) -- NASA GEOS5

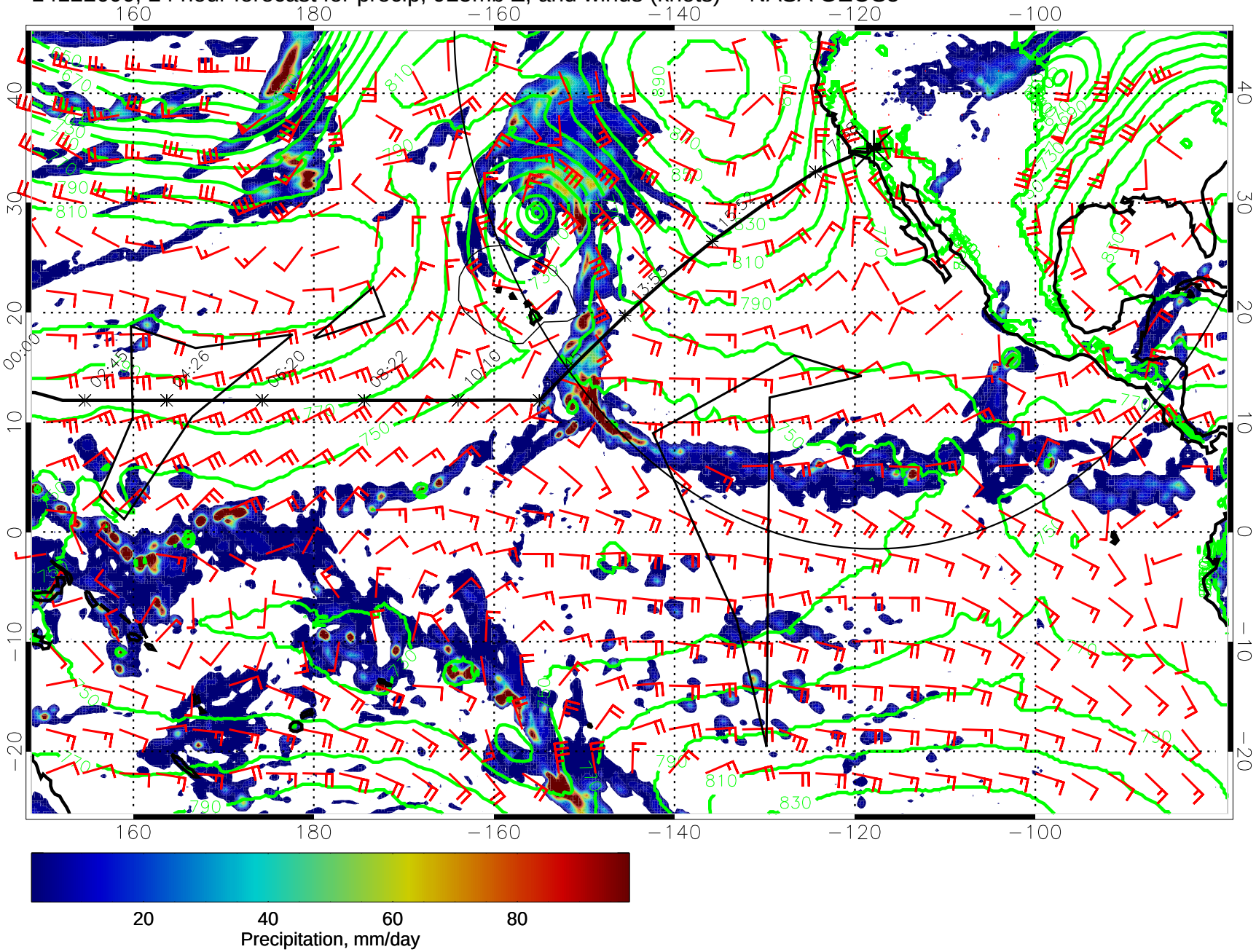

14122606, 30 hour forecast for precip, 925mb Z, and winds (knots) -- NASA GEOS5

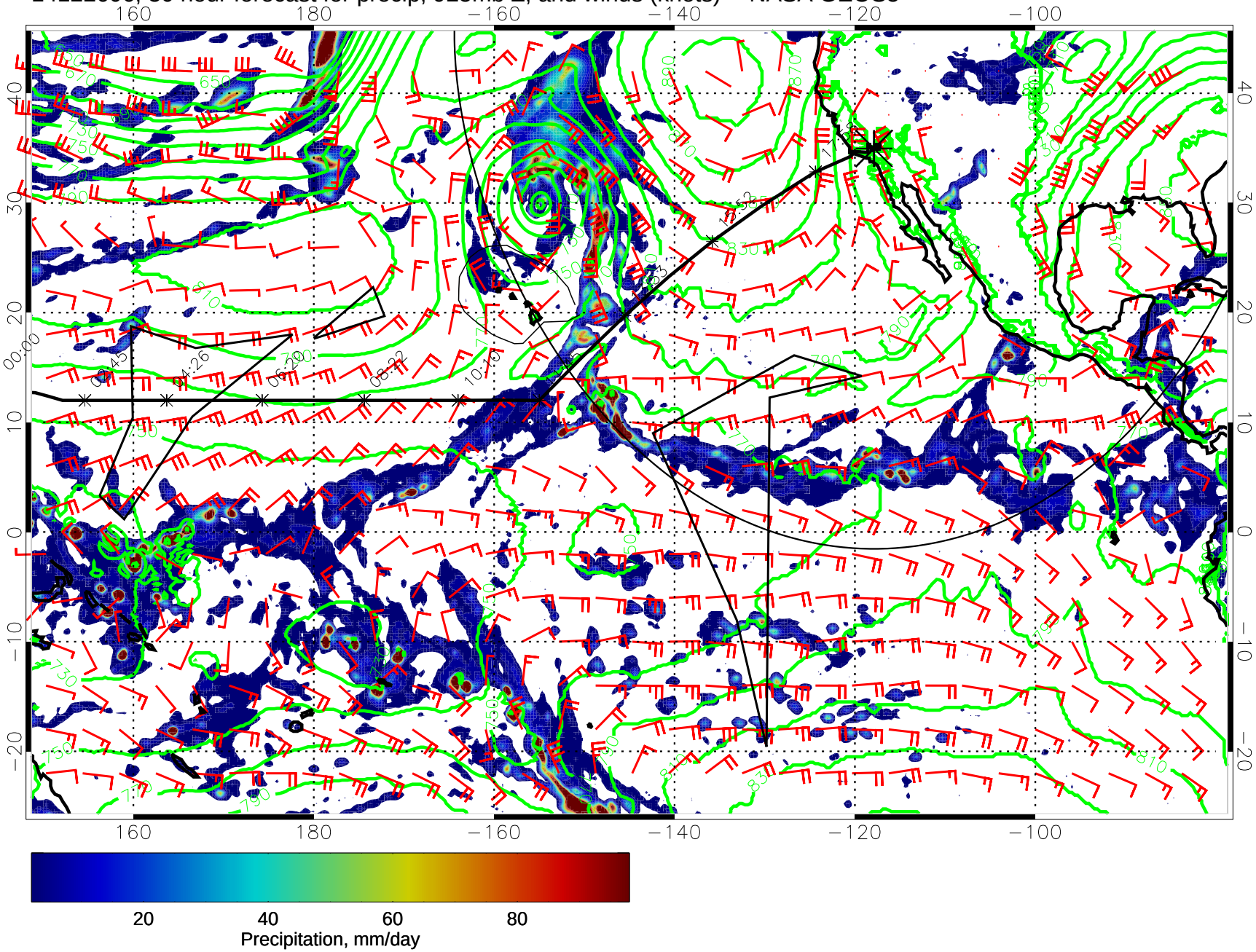

14122612, 36 hour forecast for precip, 925mb Z, and winds (knots) -- NASA GEOS5

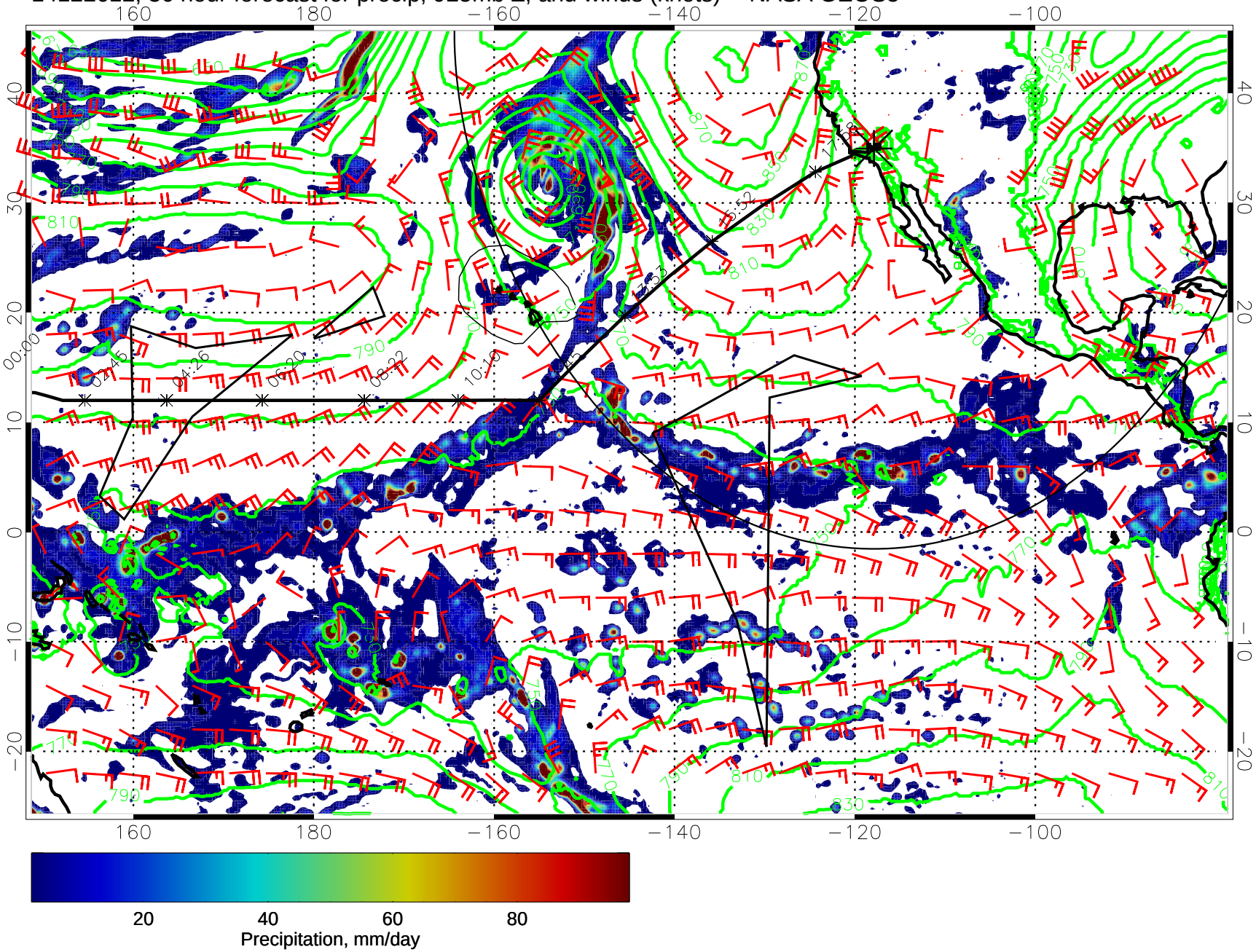

14122618, 42 hour forecast for precip, 925mb Z, and winds (knots) -- NASA GEOS5

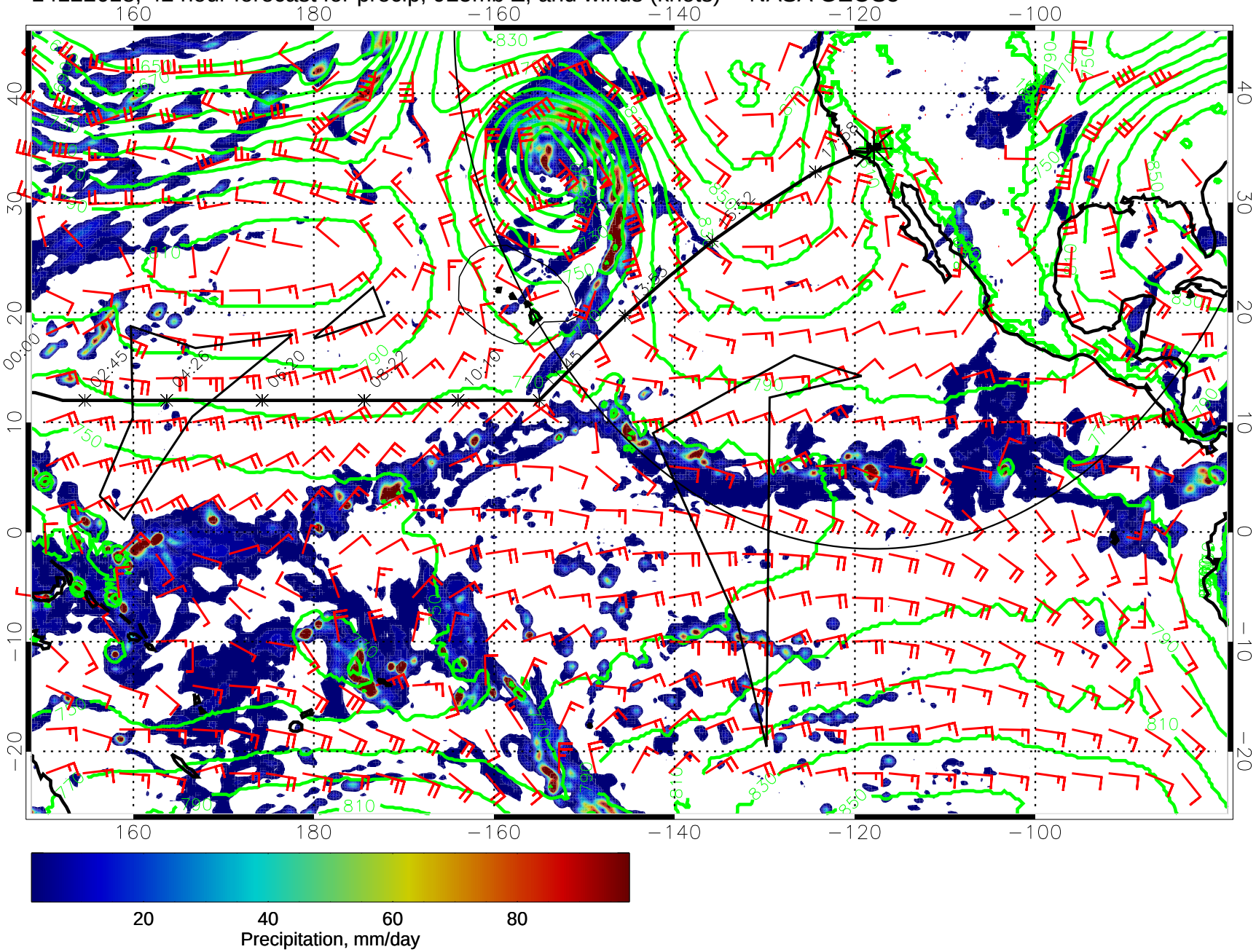

14122700, 48 hour forecast for precip, 925mb Z, and winds (knots) -- NASA GEOS5

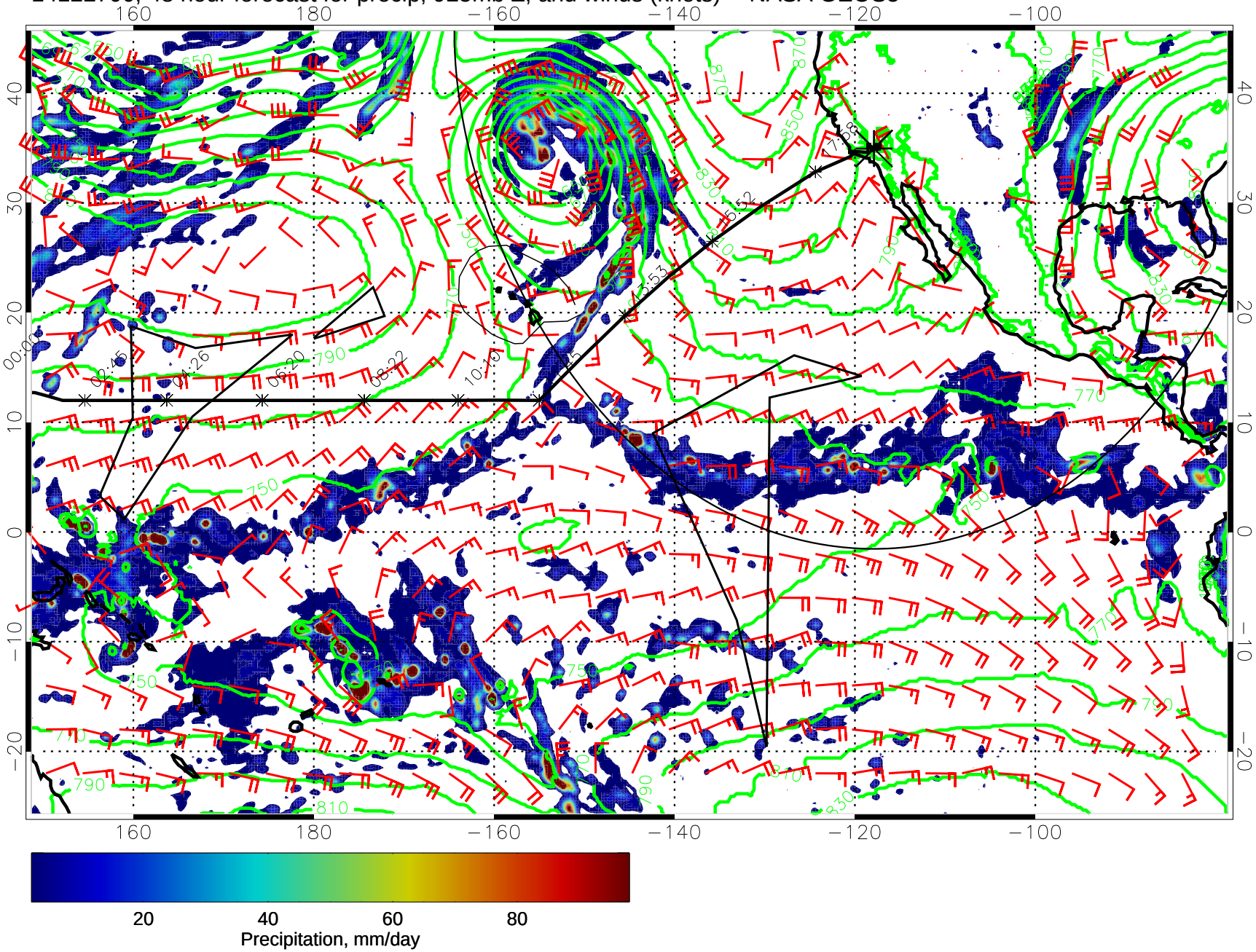

14122706, 54 hour forecast for precip, 925mb Z, and winds (knots) -- NASA GEOS5

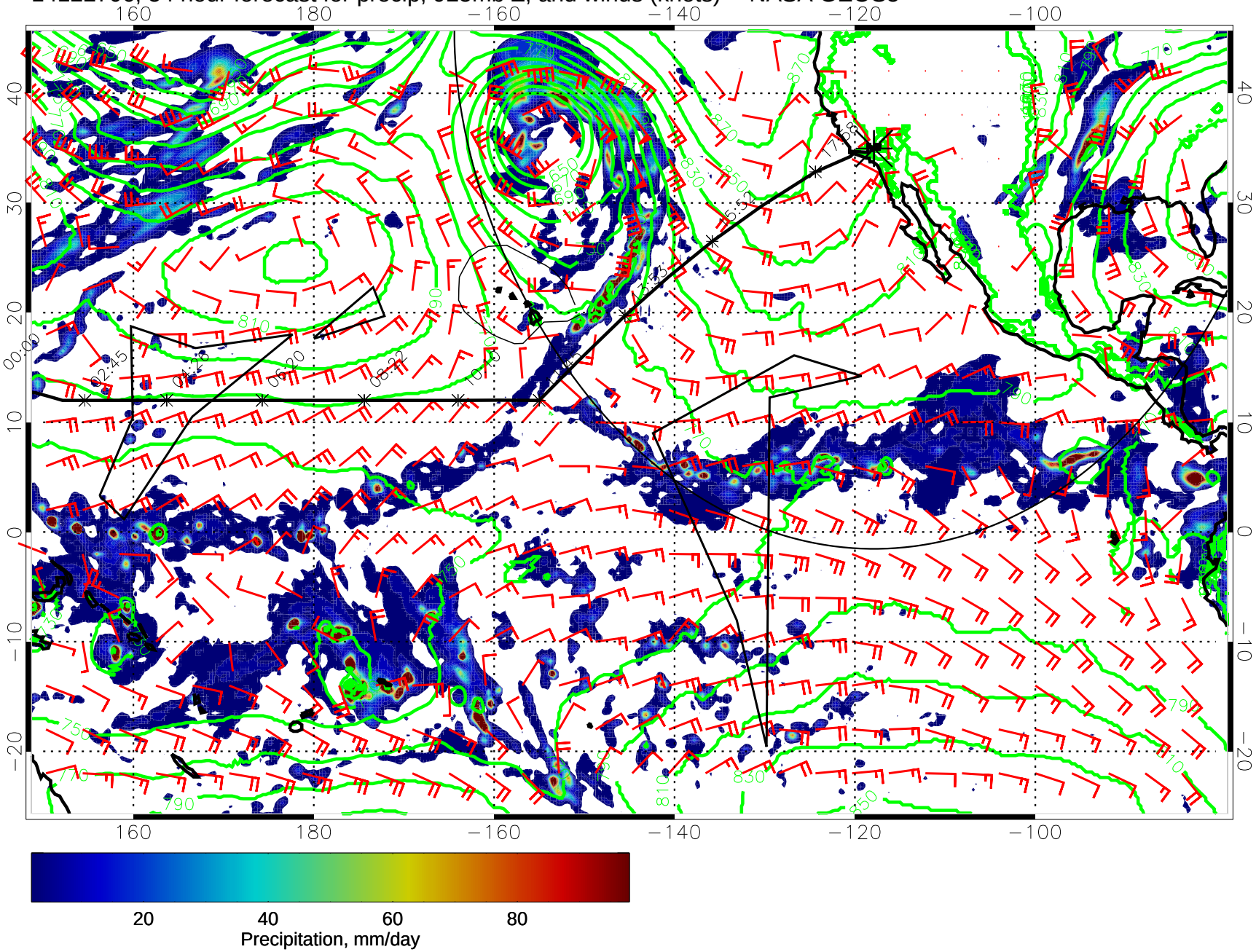

14122712, 60 hour forecast for precip, 925mb Z, and winds (knots) -- NASA GEOS5

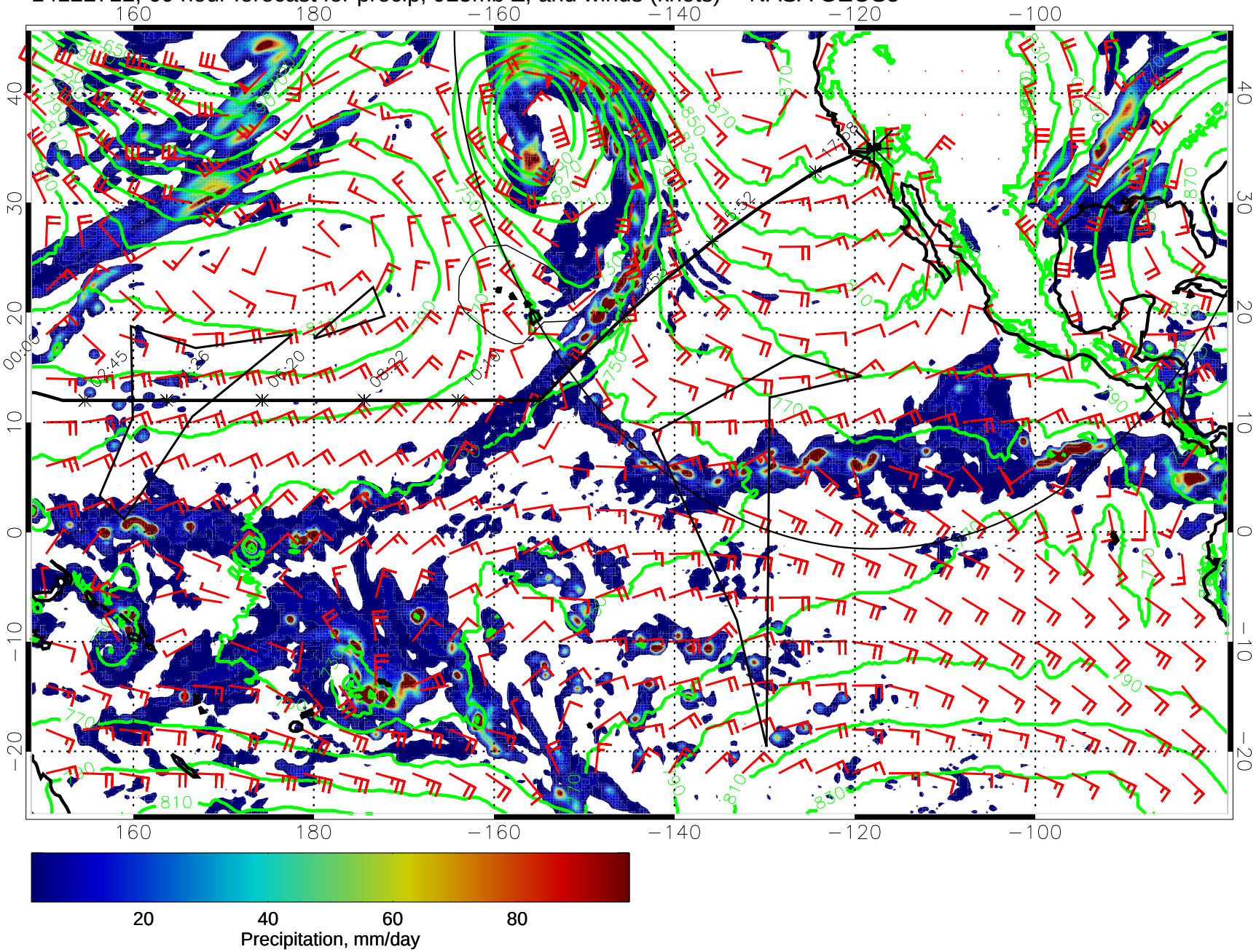

14122718, 66 hour forecast for precip, 925mb Z, and winds (knots) -- NASA GEOS5

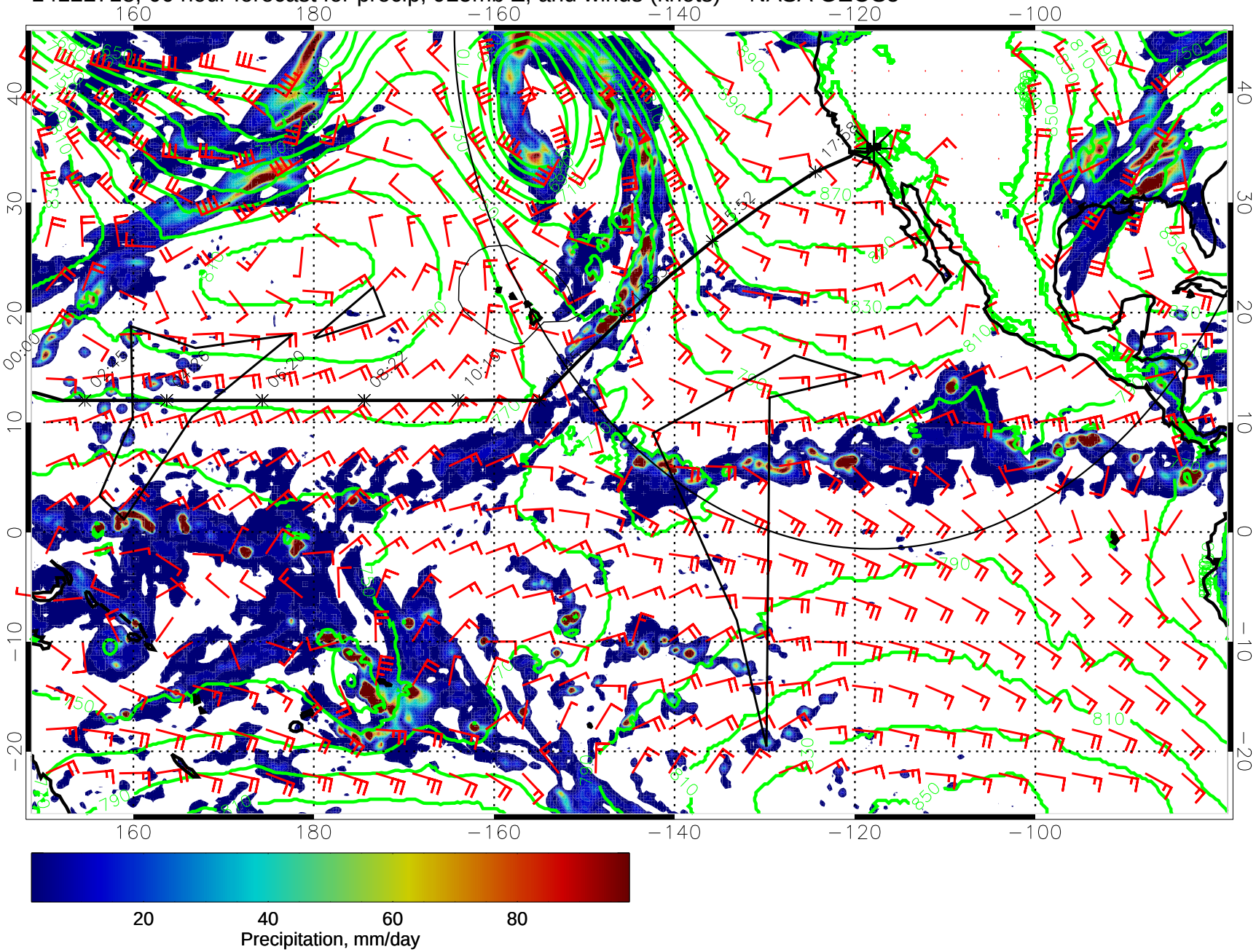

14122800, 72 hour forecast for precip, 925mb Z, and winds (knots) -- NASA GEOS5

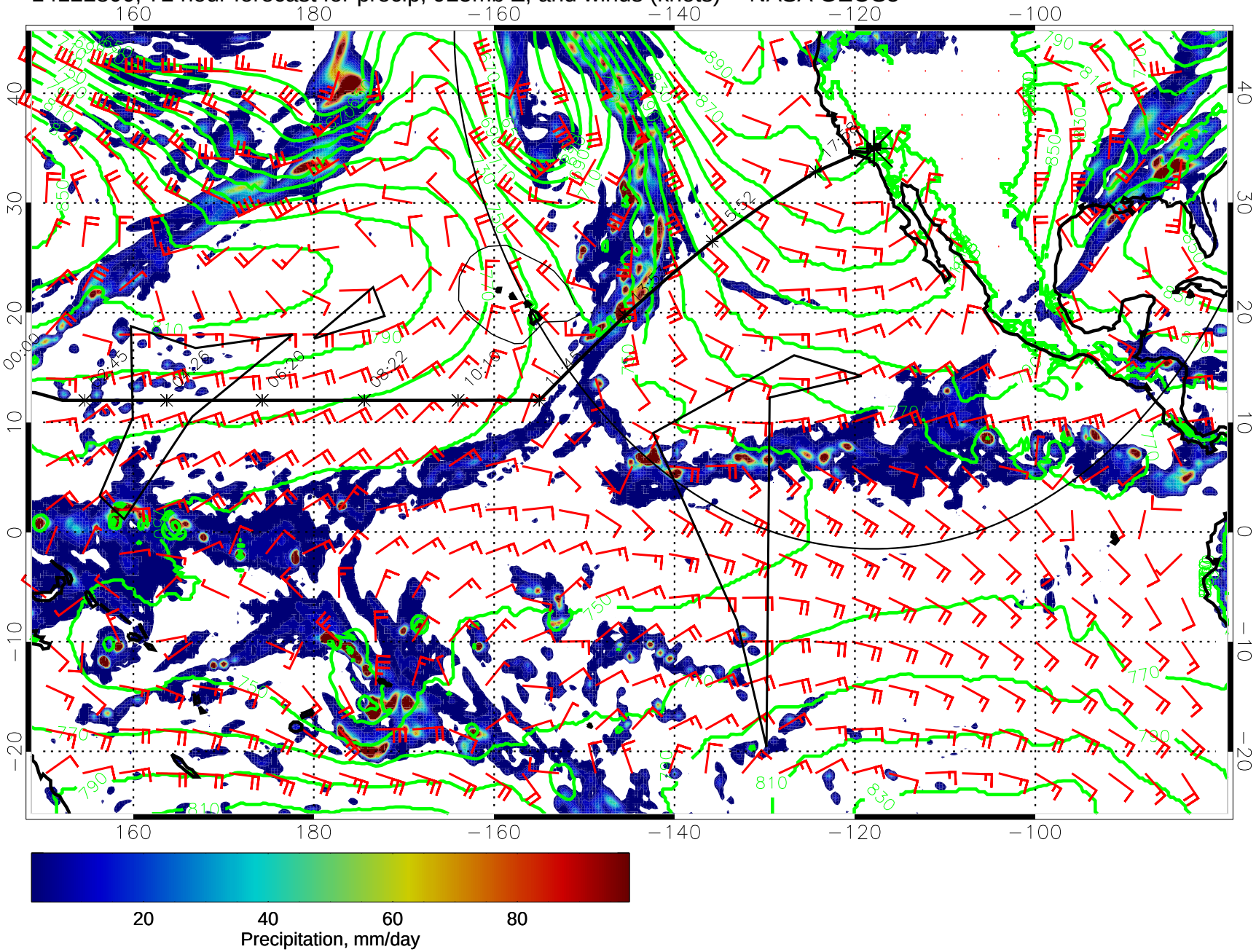

14122806, 78 hour forecast for precip, 925mb Z, and winds (knots) -- NASA GEOS5

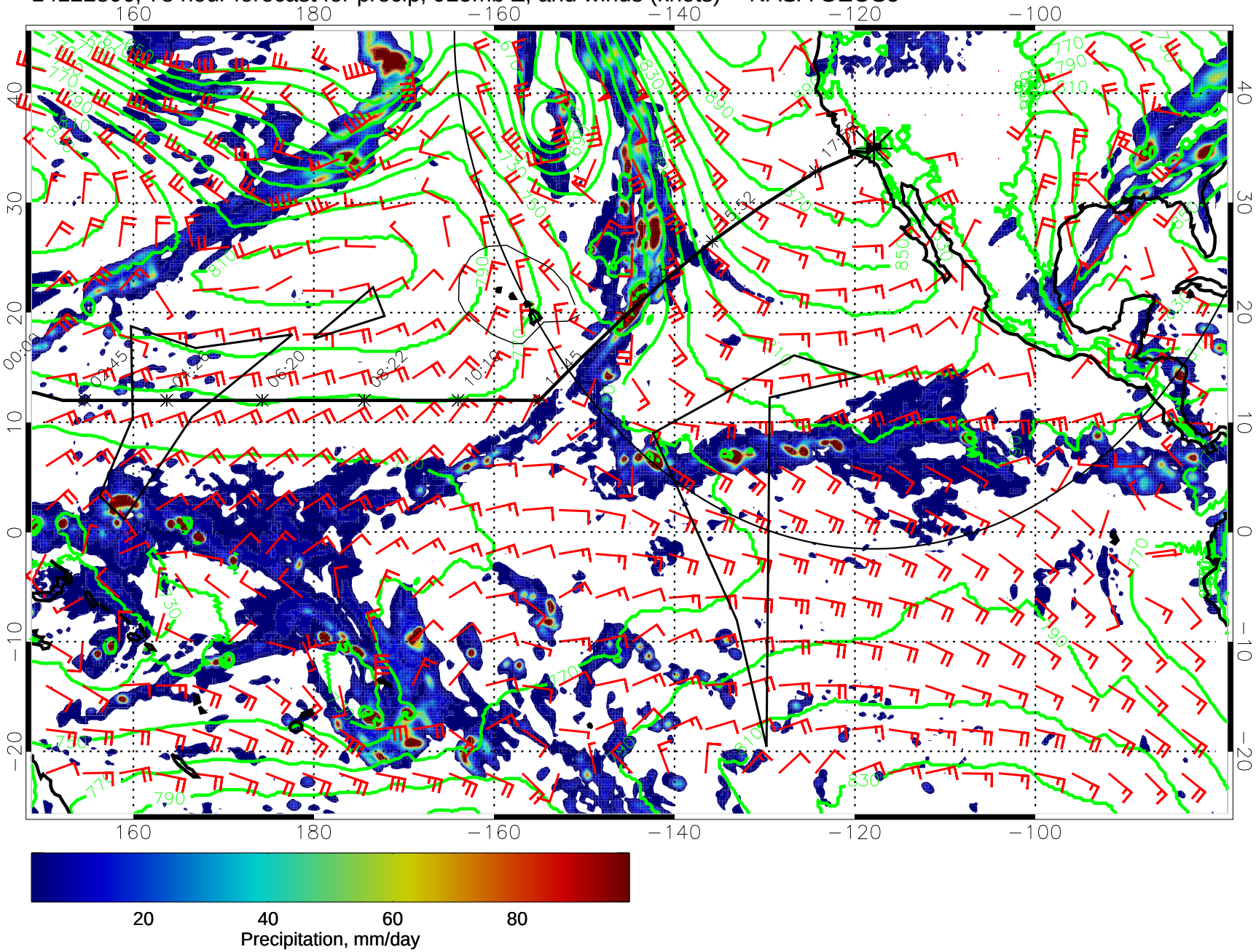

14122812, 84 hour forecast for precip, 925mb Z, and winds (knots) -- NASA GEOS5

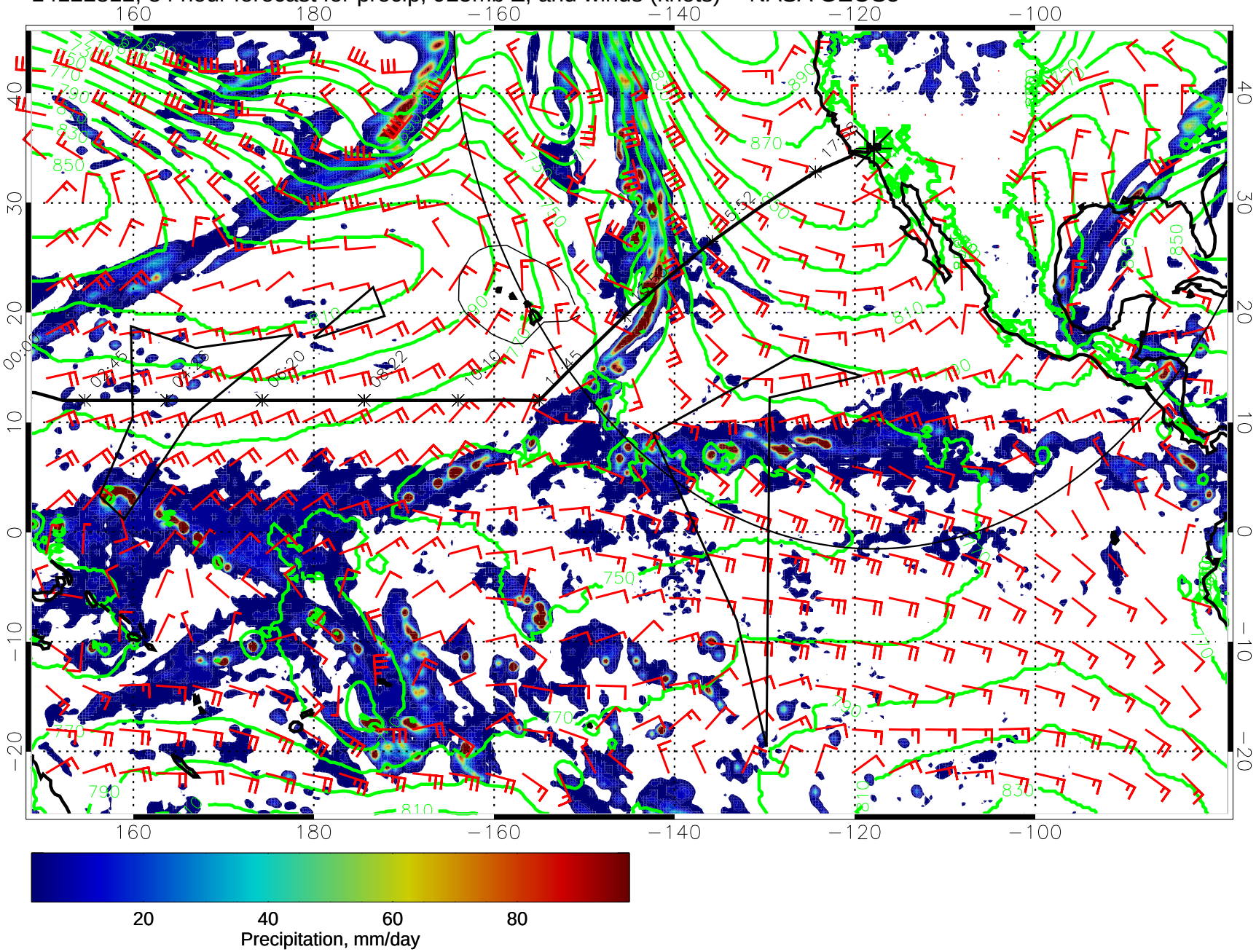

14122818, 90 hour forecast for precip, 925mb Z, and winds (knots) -- NASA GEOS5

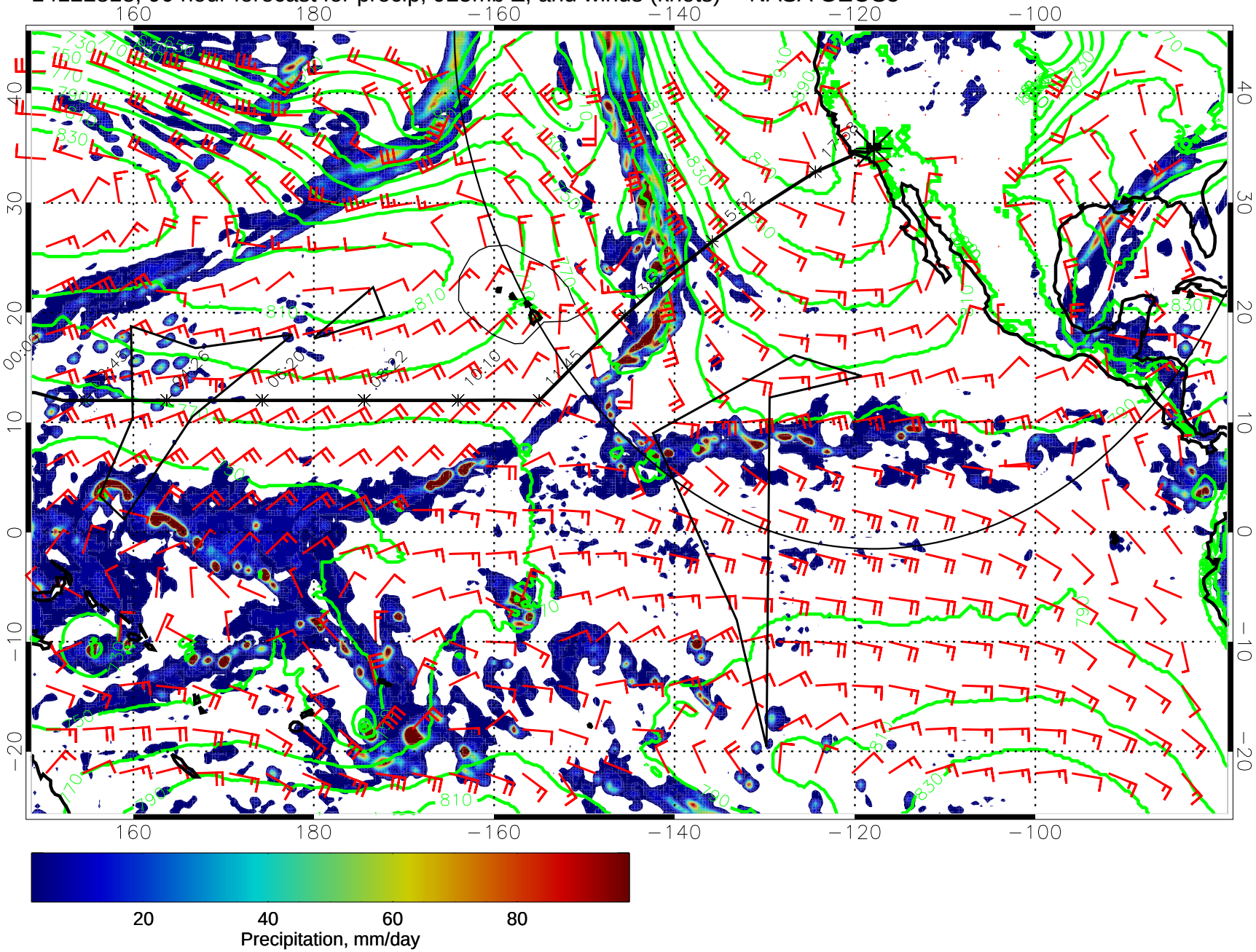

14122900, 96 hour forecast for precip, 925mb Z, and winds (knots) -- NASA GEOS5

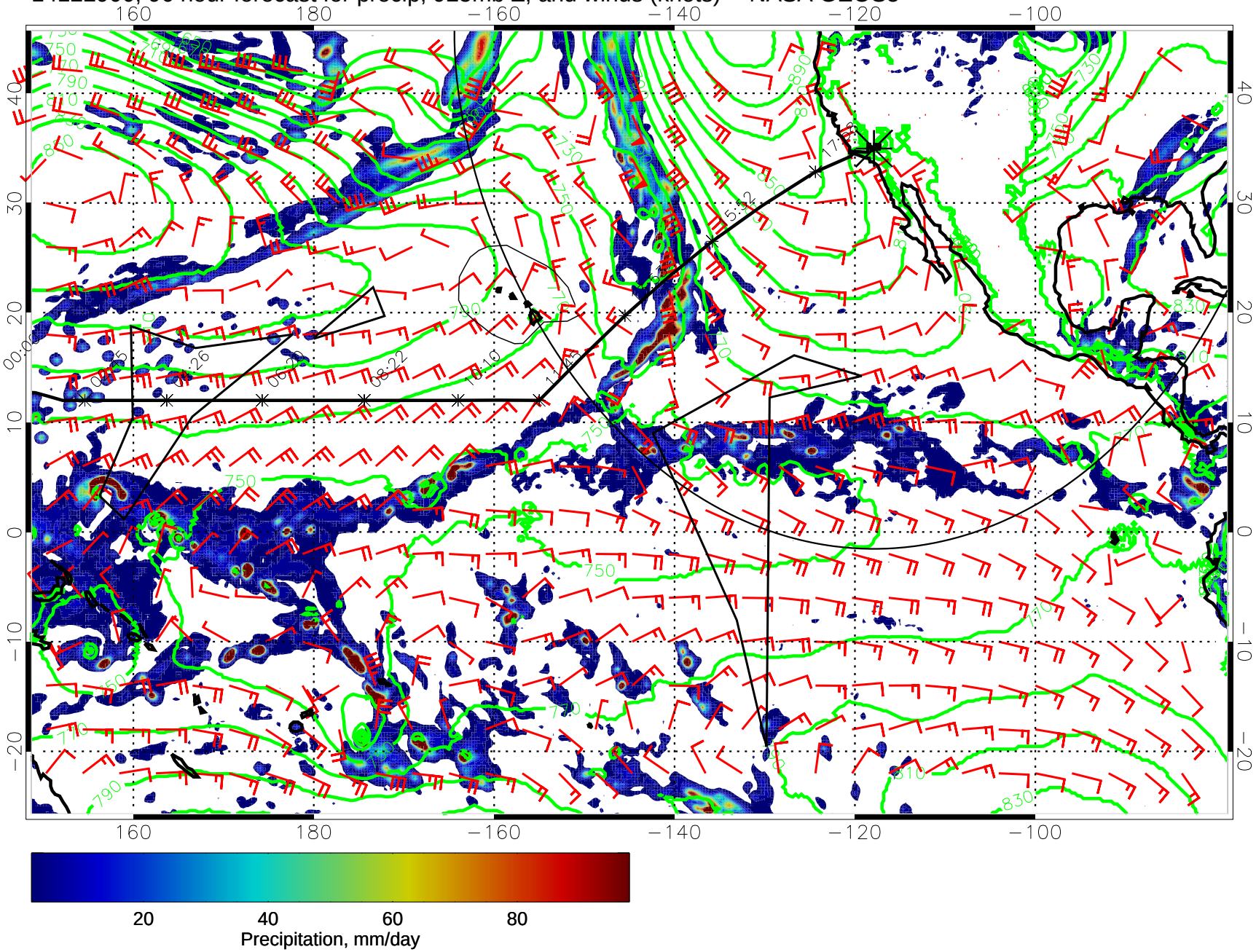

14122906, 102 hour forecast for precip, 925mb Z, and winds (knots) -- NASA GEOS5

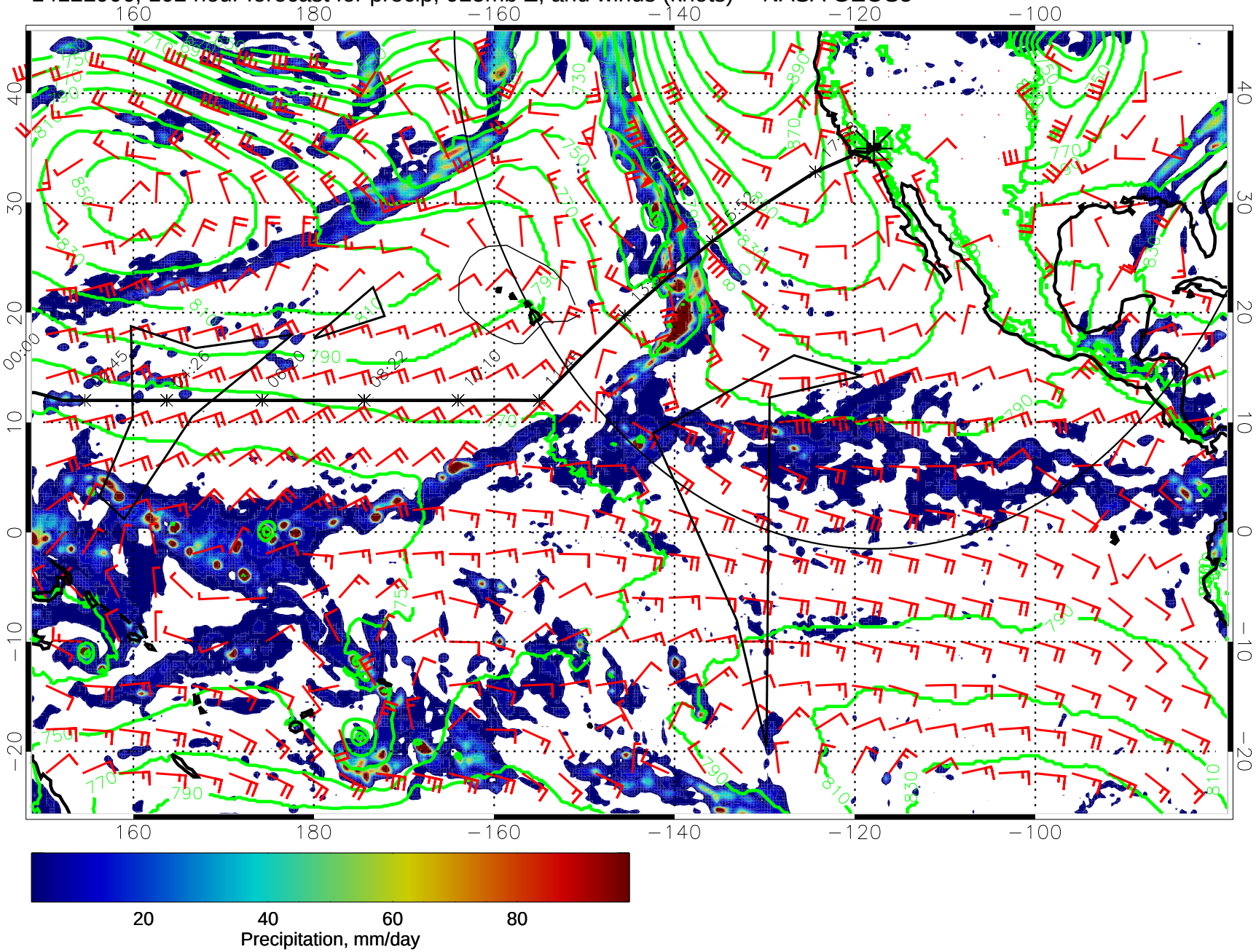

14122912, 108 hour forecast for precip, 925mb Z, and winds (knots) -- NASA GEOS5

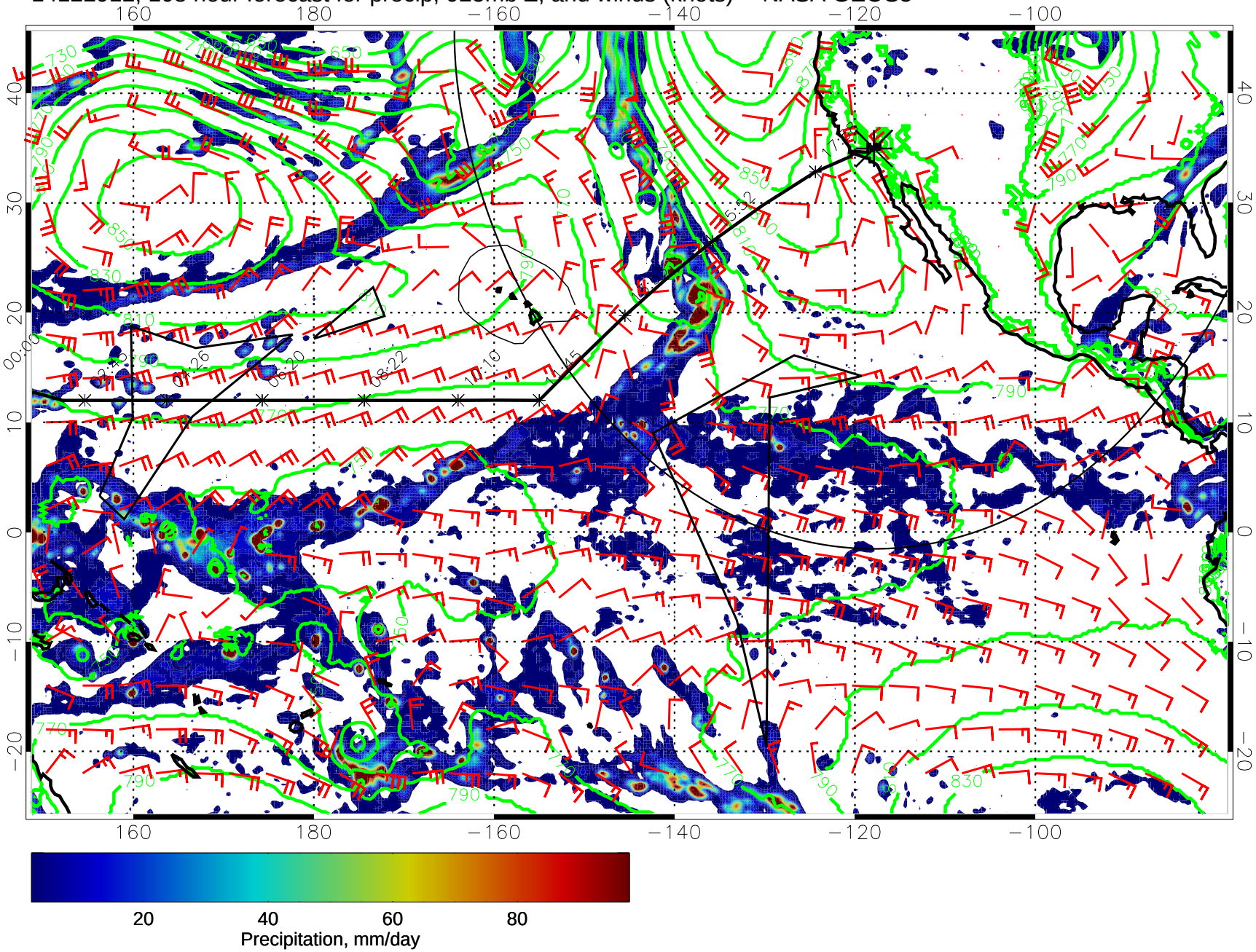

14122918, 114 hour forecast for precip, 925mb Z, and winds (knots) -- NASA GEOS5

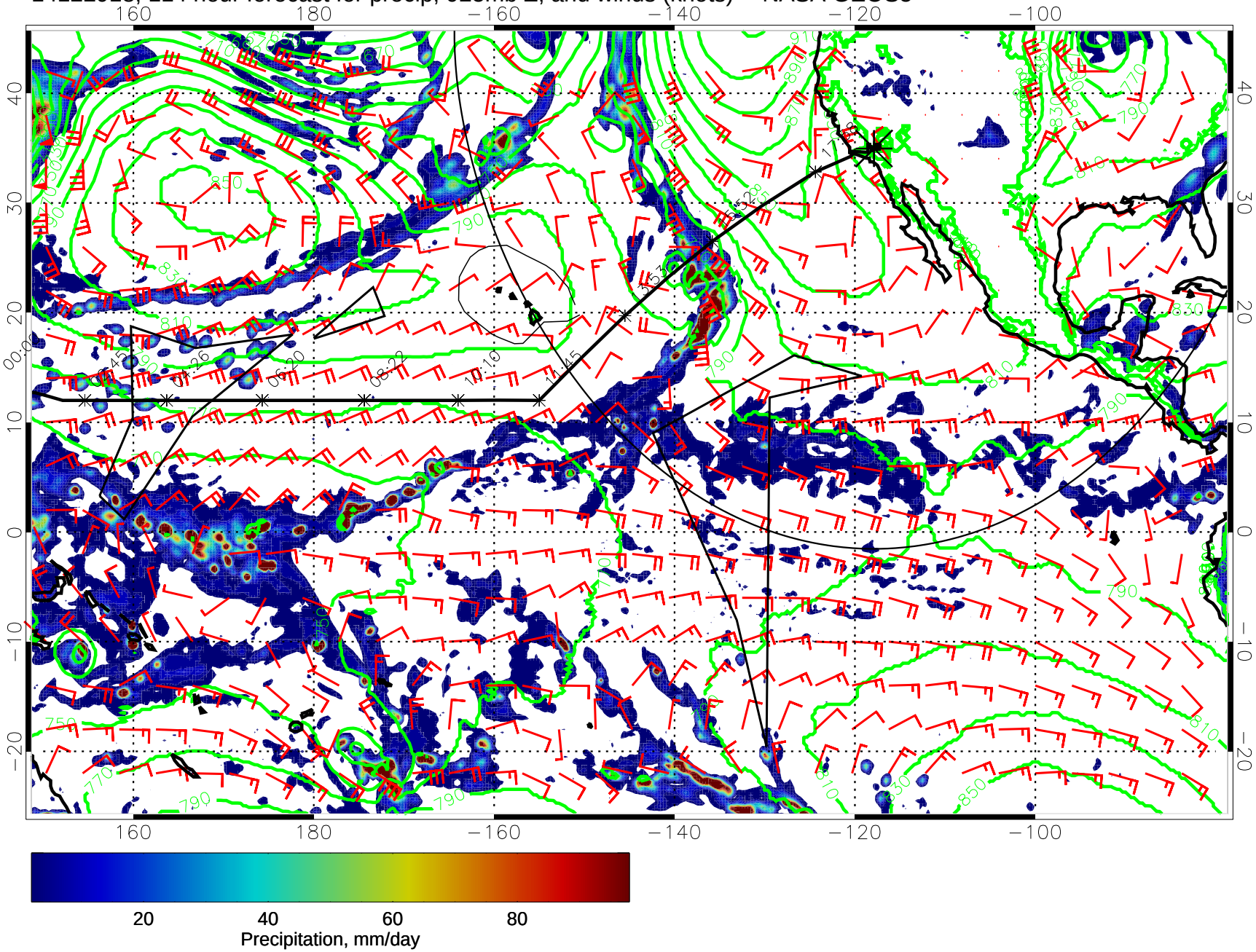
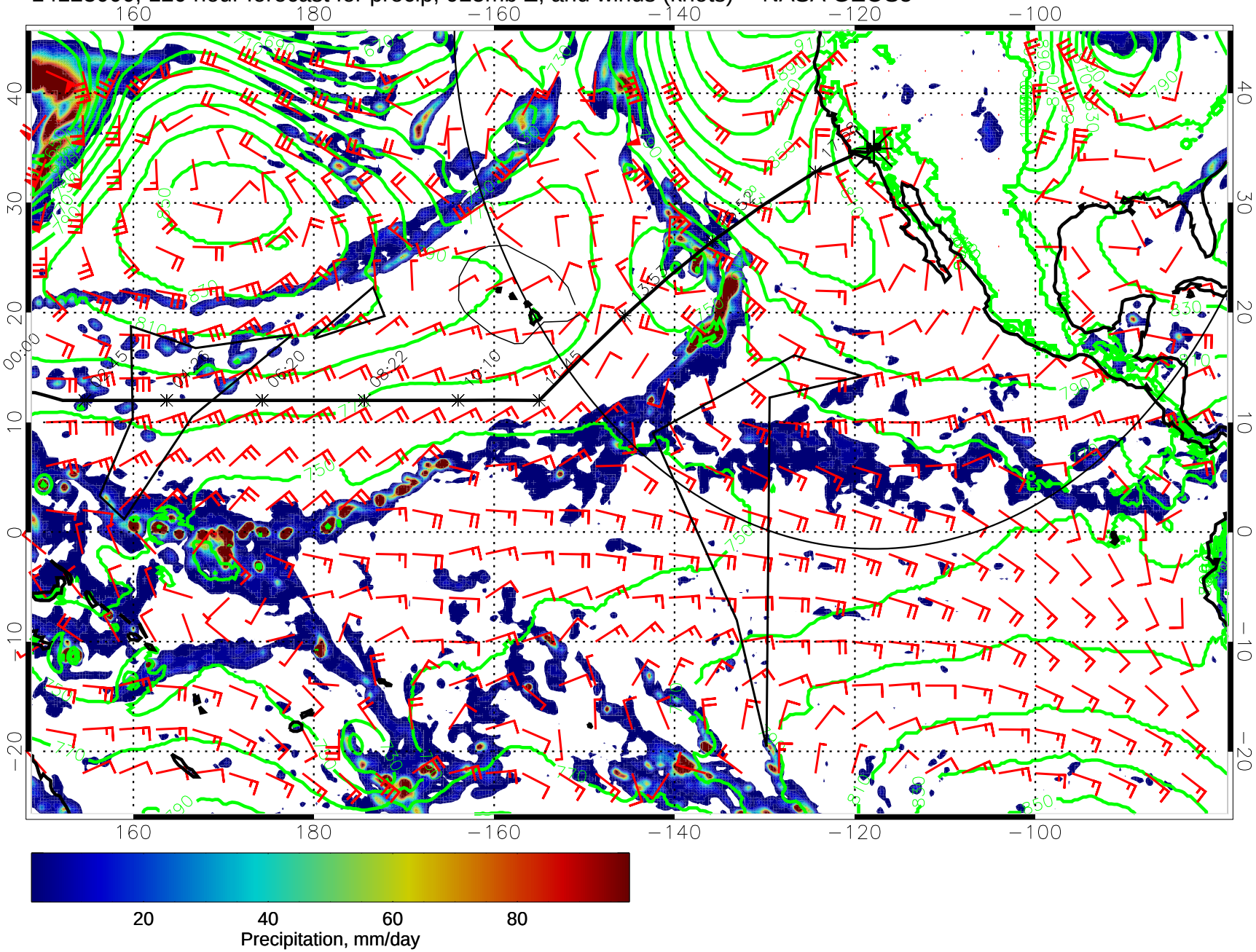
14123000, 120 hour forecast for precip, 925mb Z, and winds (knots) -- NASA GEOS5