14122406, 6 hour forecast for precip, 925mb Z, and winds (knots) -- NASA GEOS5

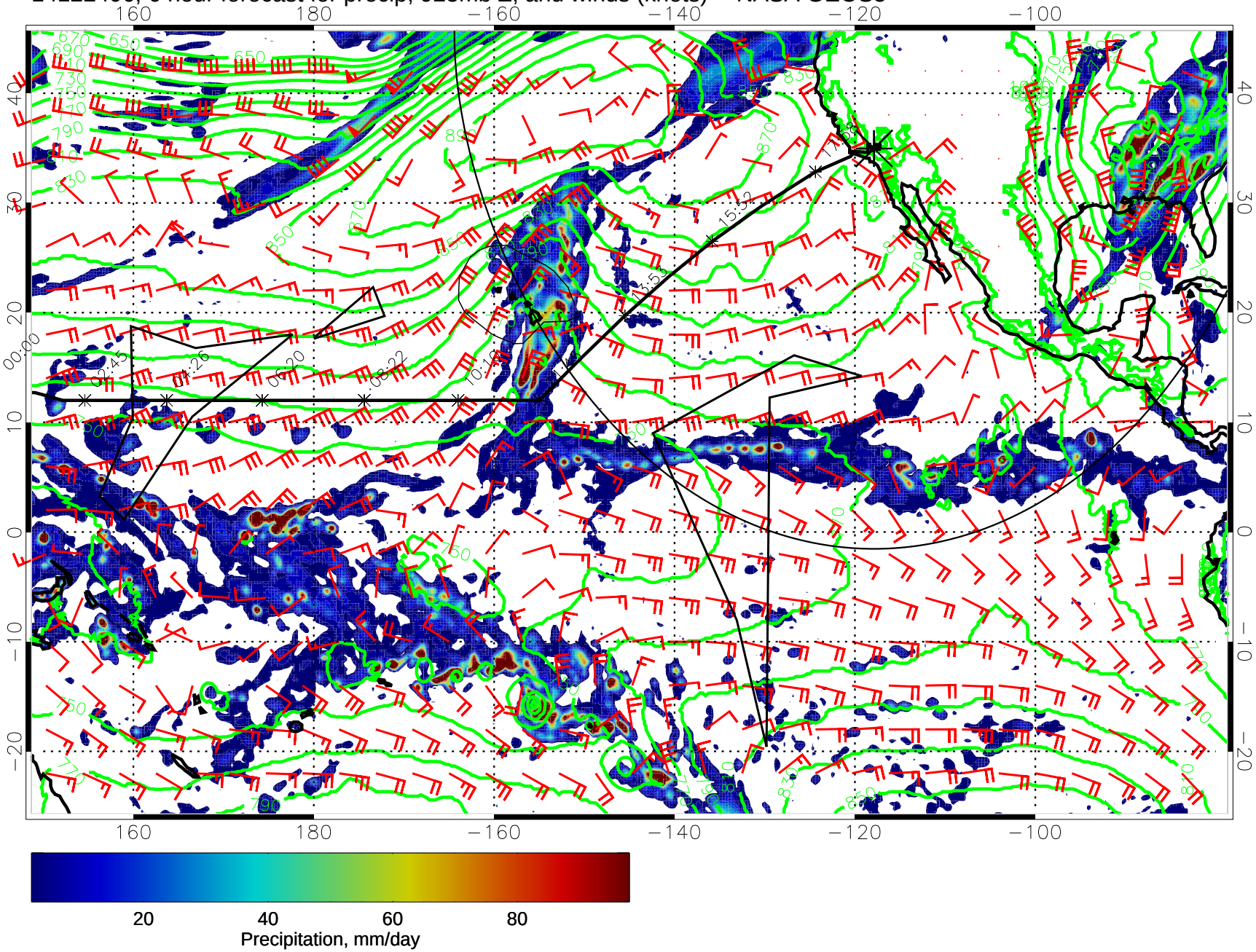

14122412, 12 hour forecast for precip, 925mb Z, and winds (knots) -- NASA GEOS5

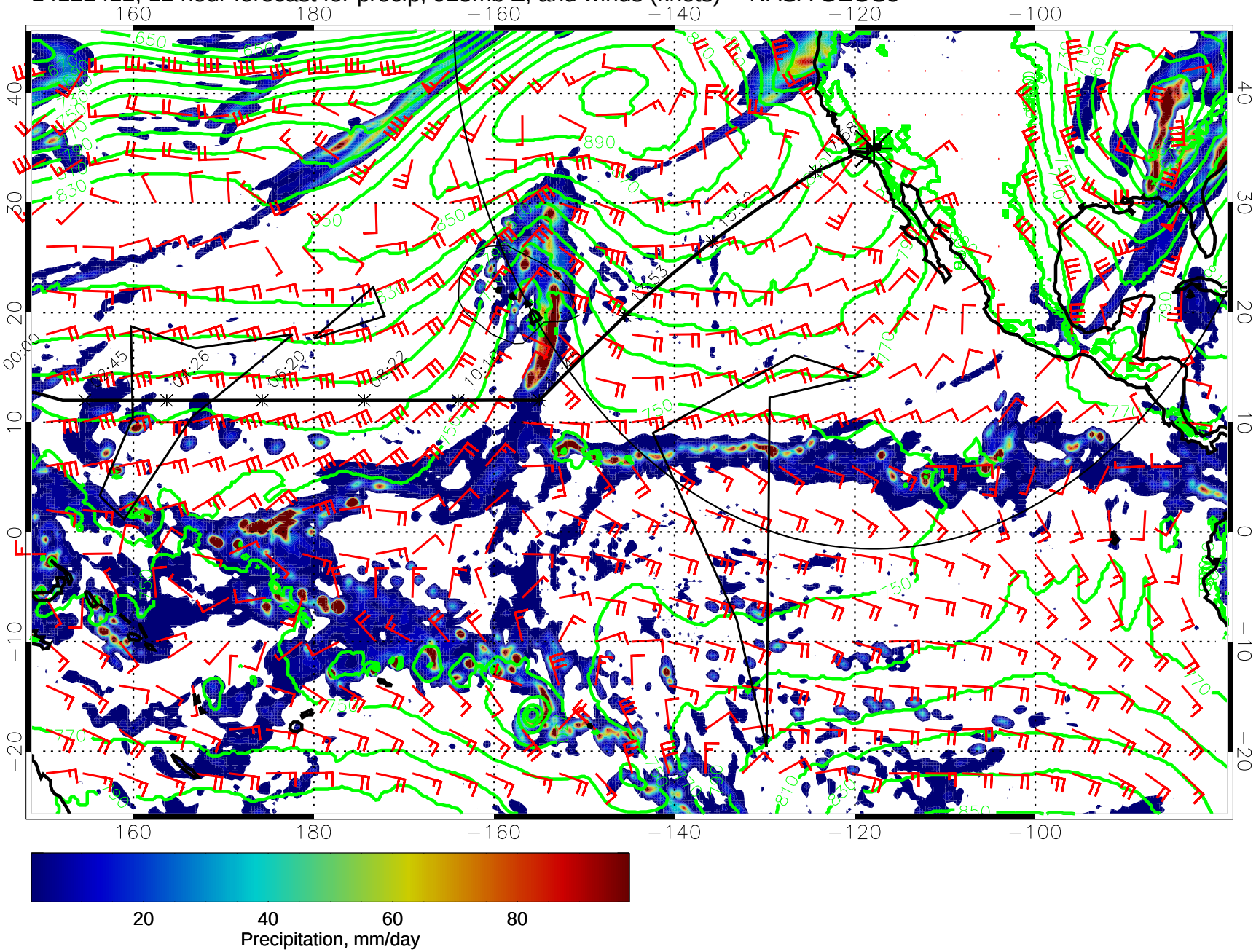

14122418, 18 hour forecast for precip, 925mb Z, and winds (knots) -- NASA GEOS5

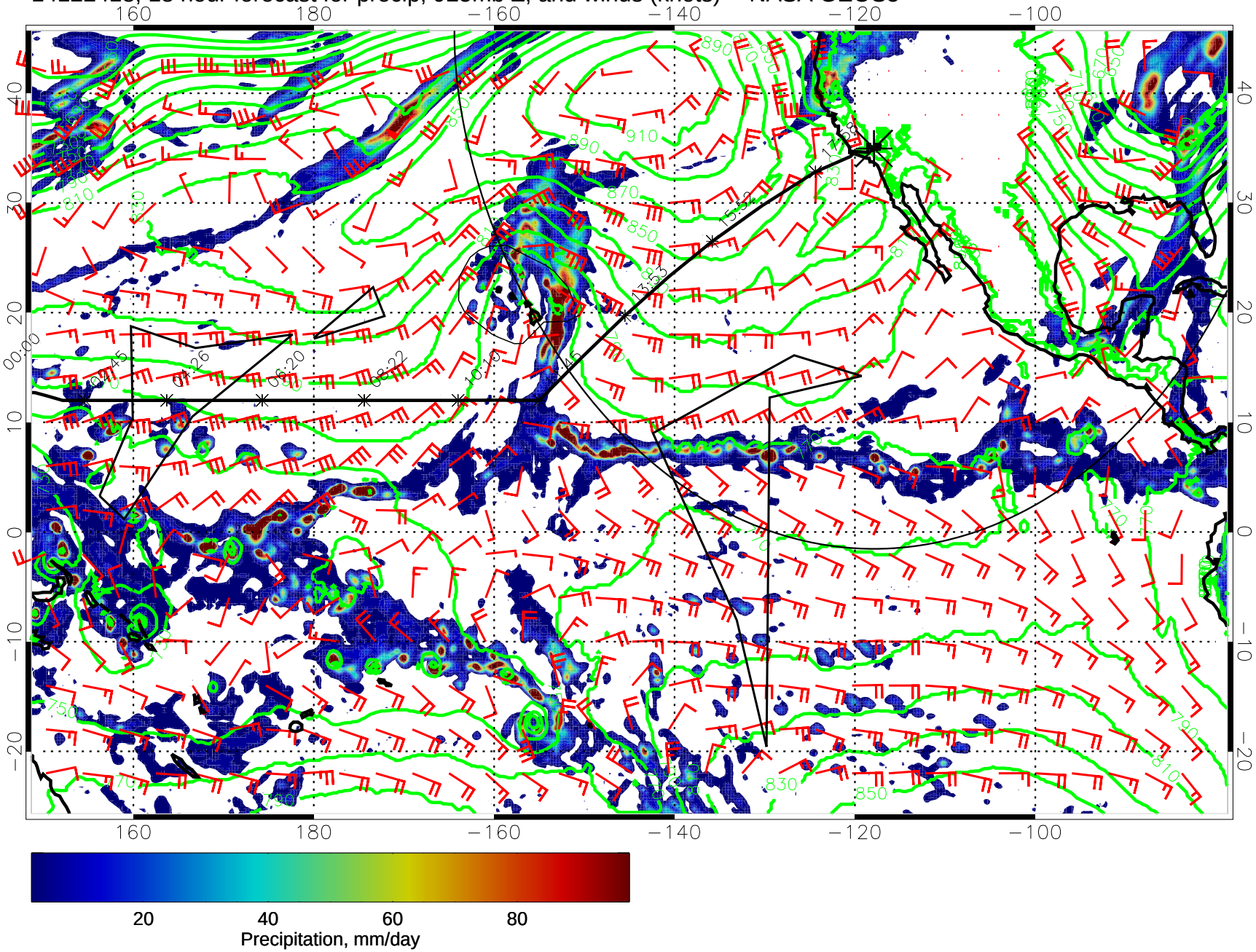

14122500, 24 hour forecast for precip, 925mb Z, and winds (knots) -- NASA GEOS5

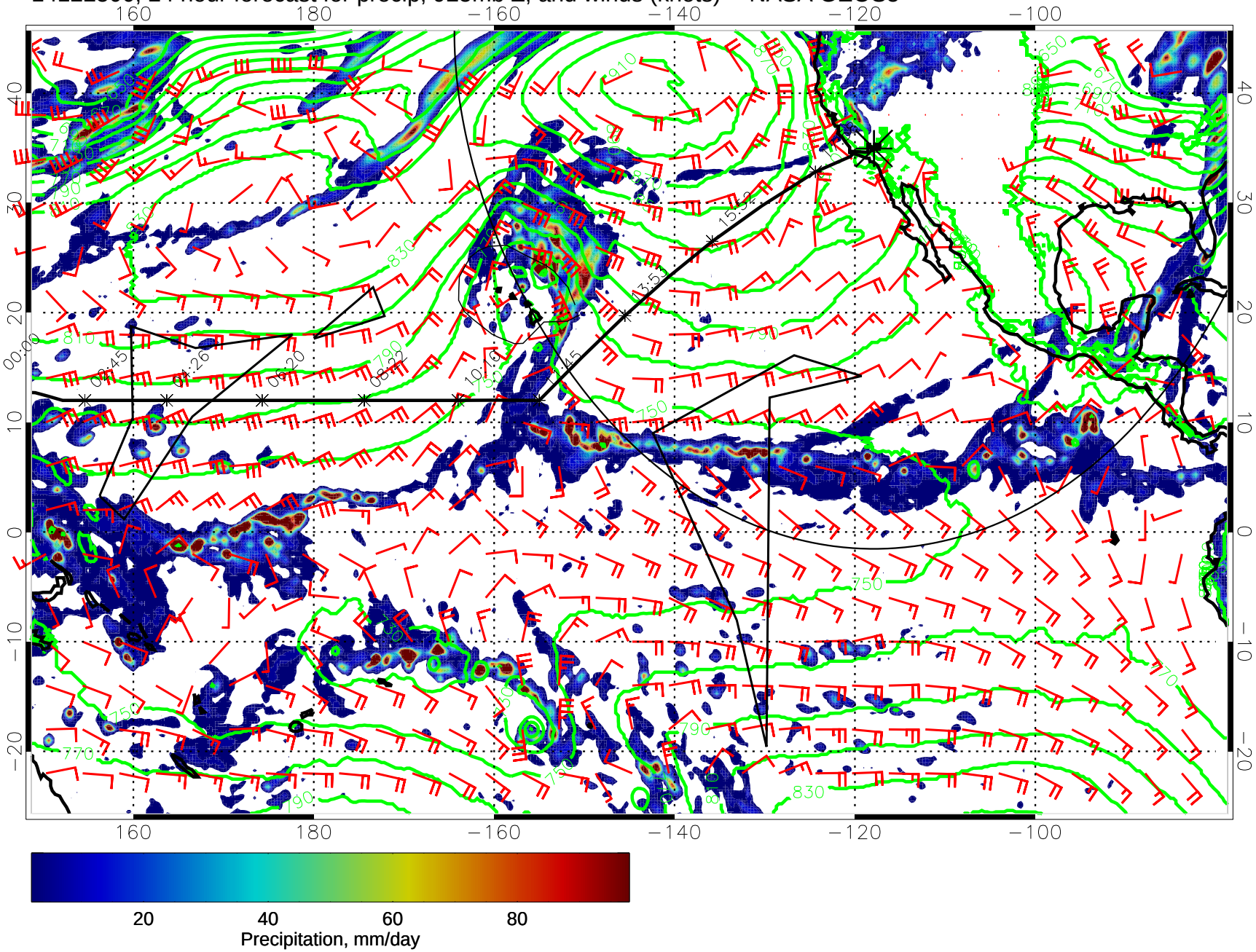

14122506, 30 hour forecast for precip, 925mb Z, and winds (knots) -- NASA GEOS5

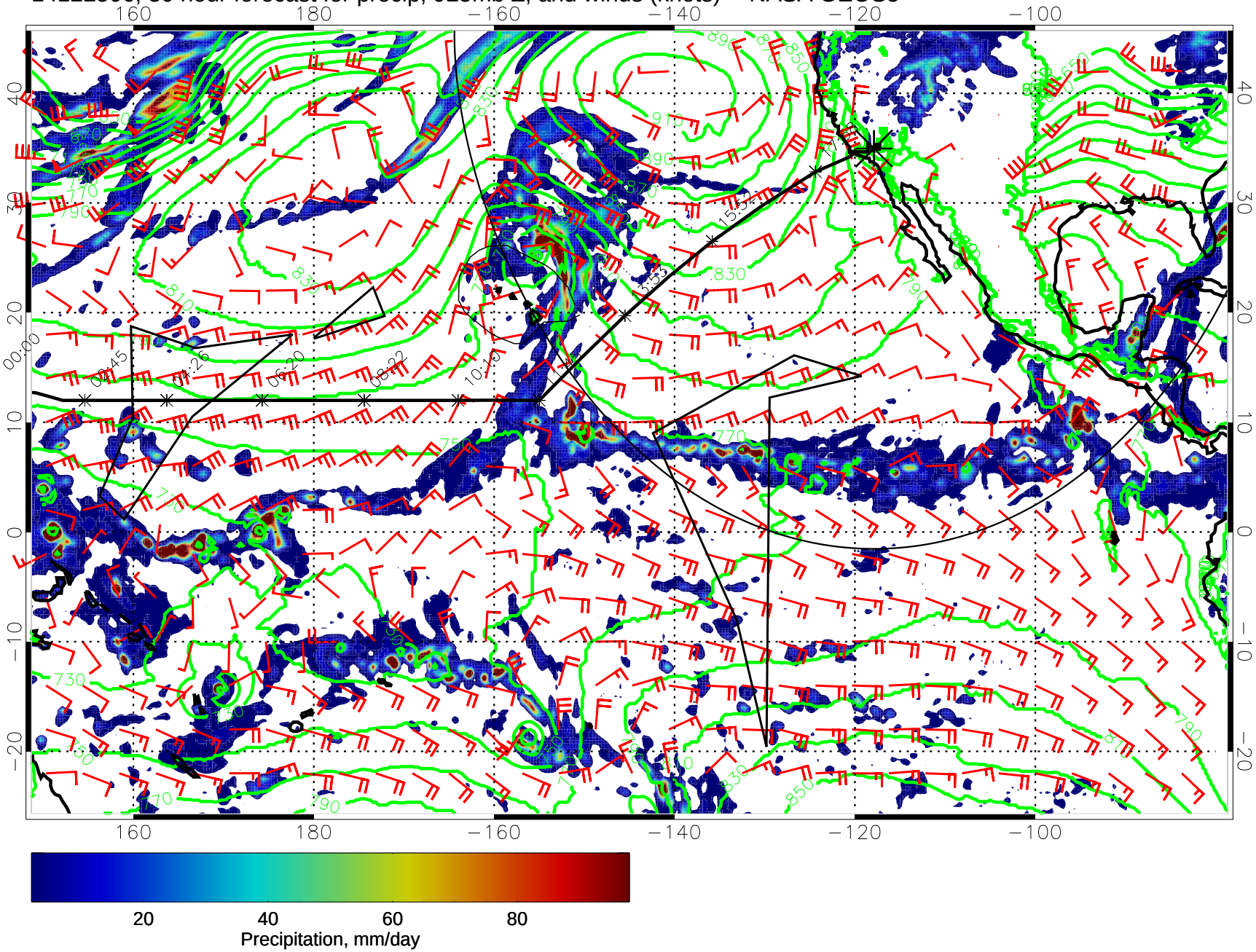

14122512, 36 hour forecast for precip, 925mb Z, and winds (knots) -- NASA GEOS5

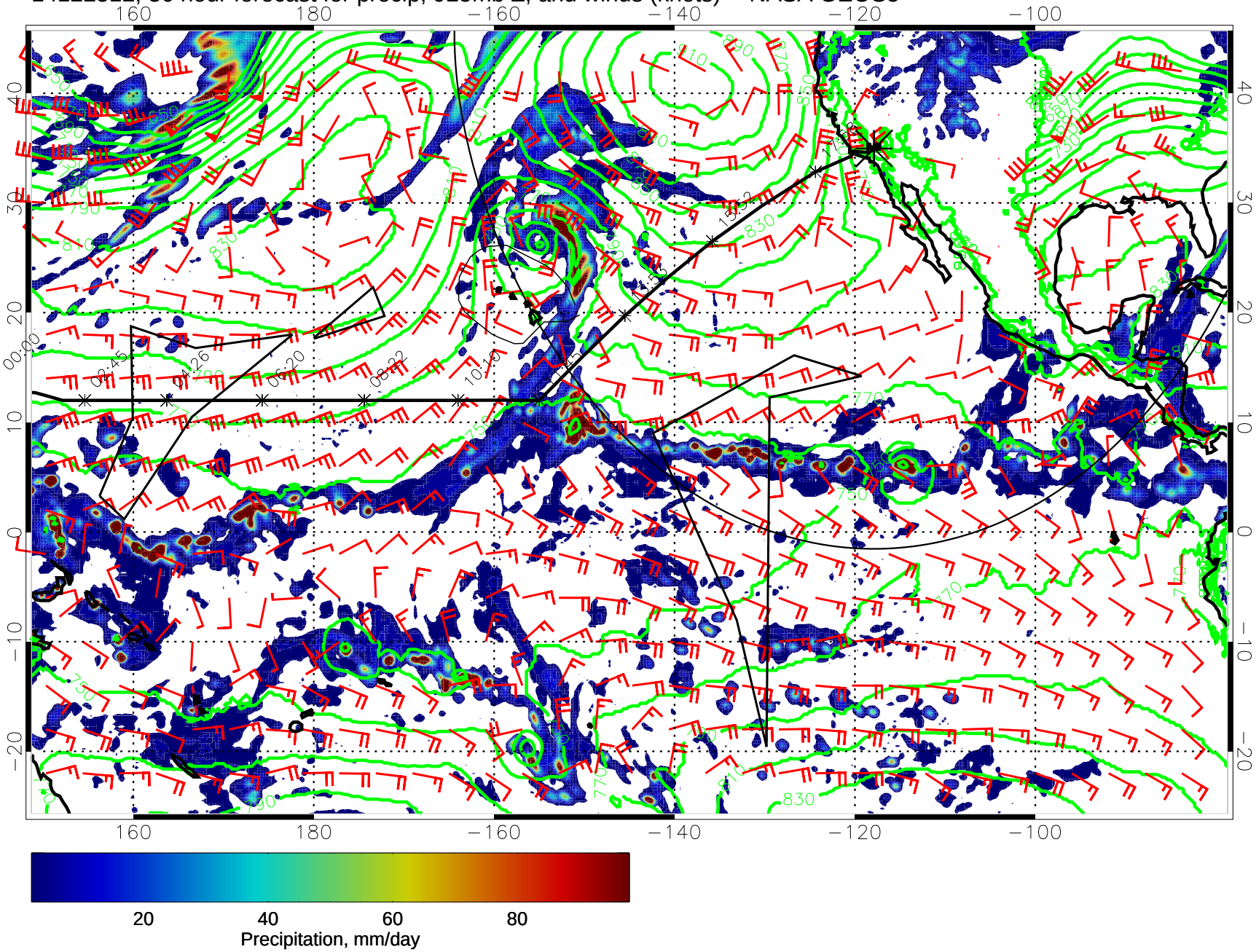

14122518, 42 hour forecast for precip, 925mb Z, and winds (knots) -- NASA GEOS5

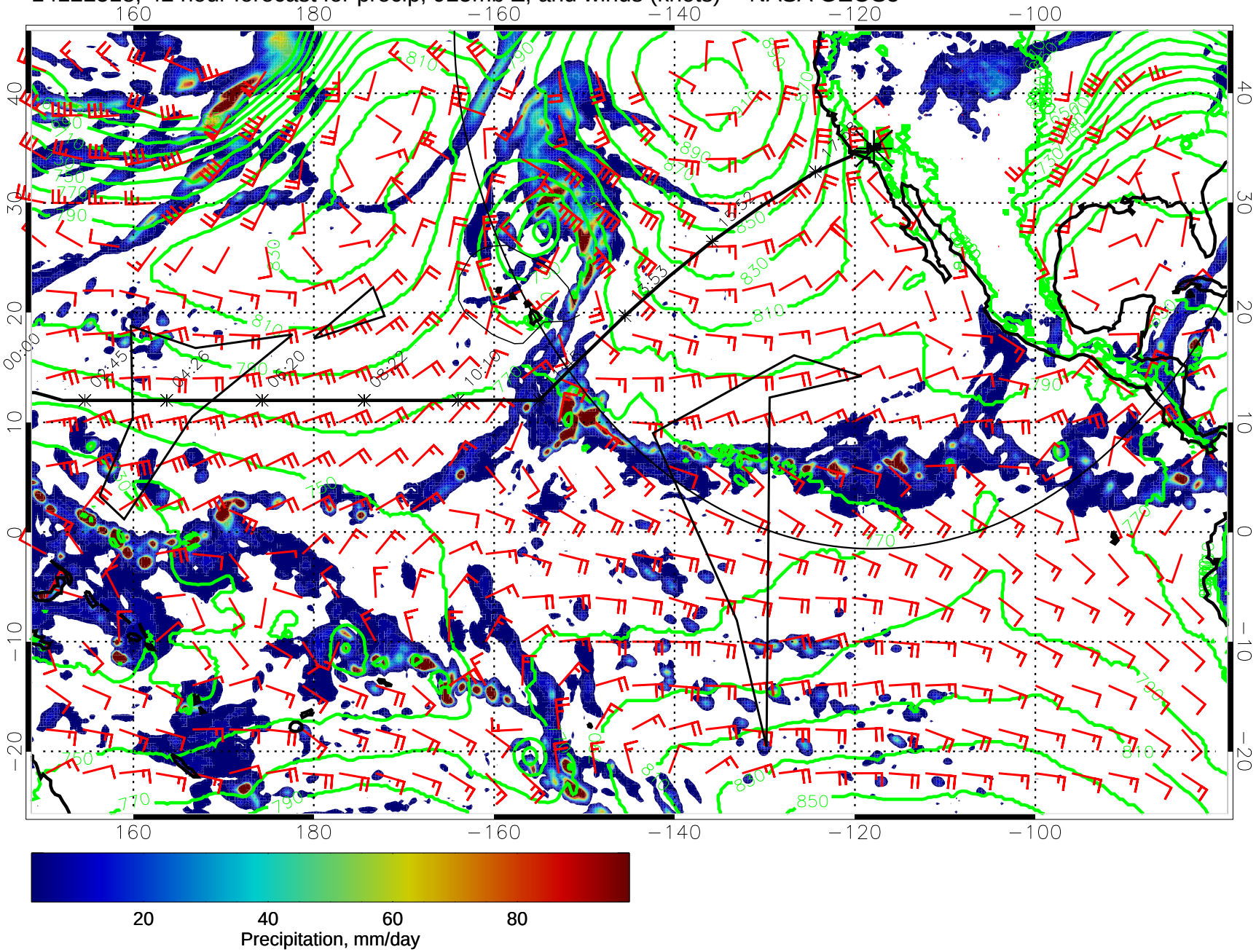

14122600, 48 hour forecast for precip, 925mb Z, and winds (knots) -- NASA GEOS5

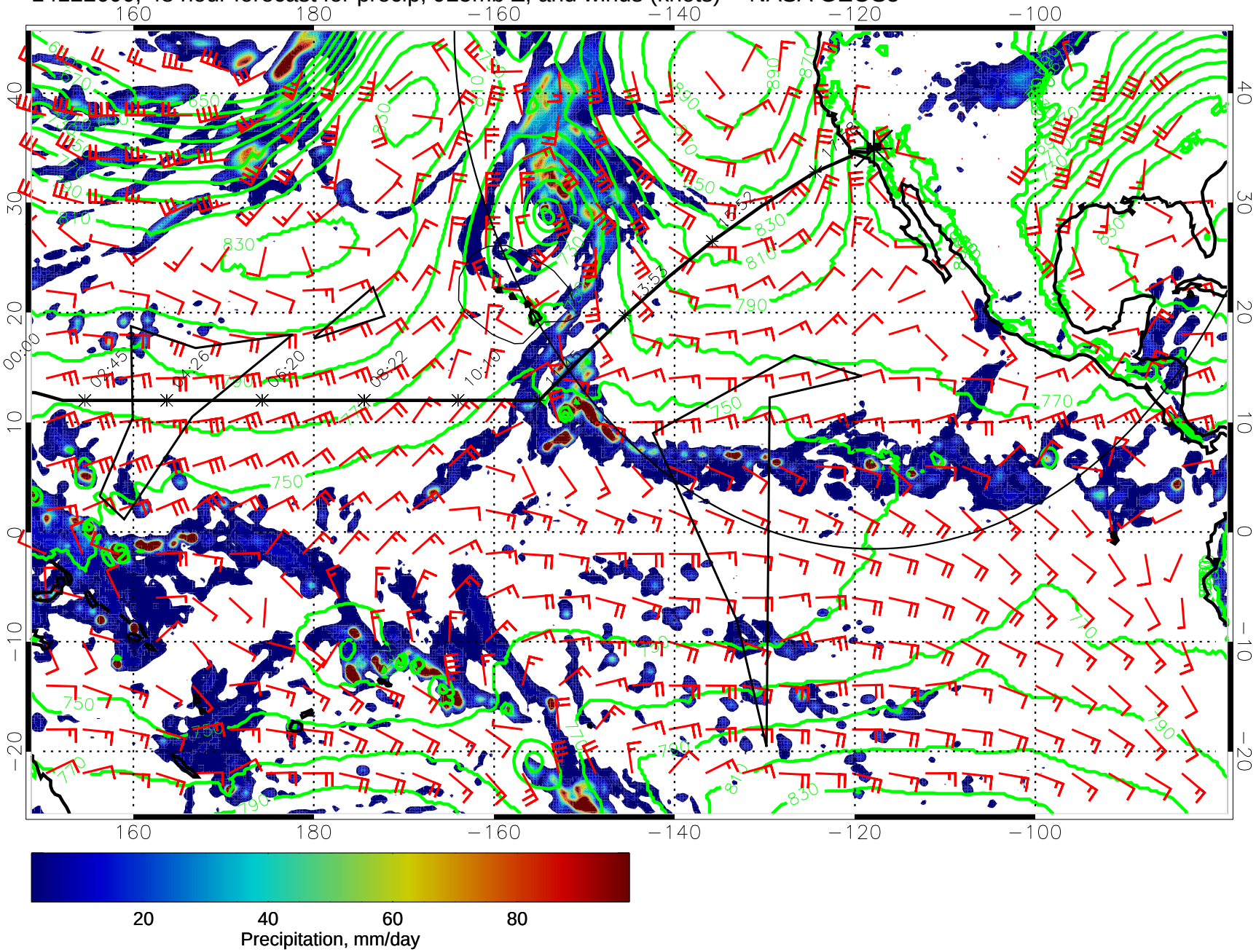

20 40 60 80

Precipitation, mm/day

14122606, 54 hour forecast for precip, 925mb Z, and winds (knots) -- NASA GEOS5

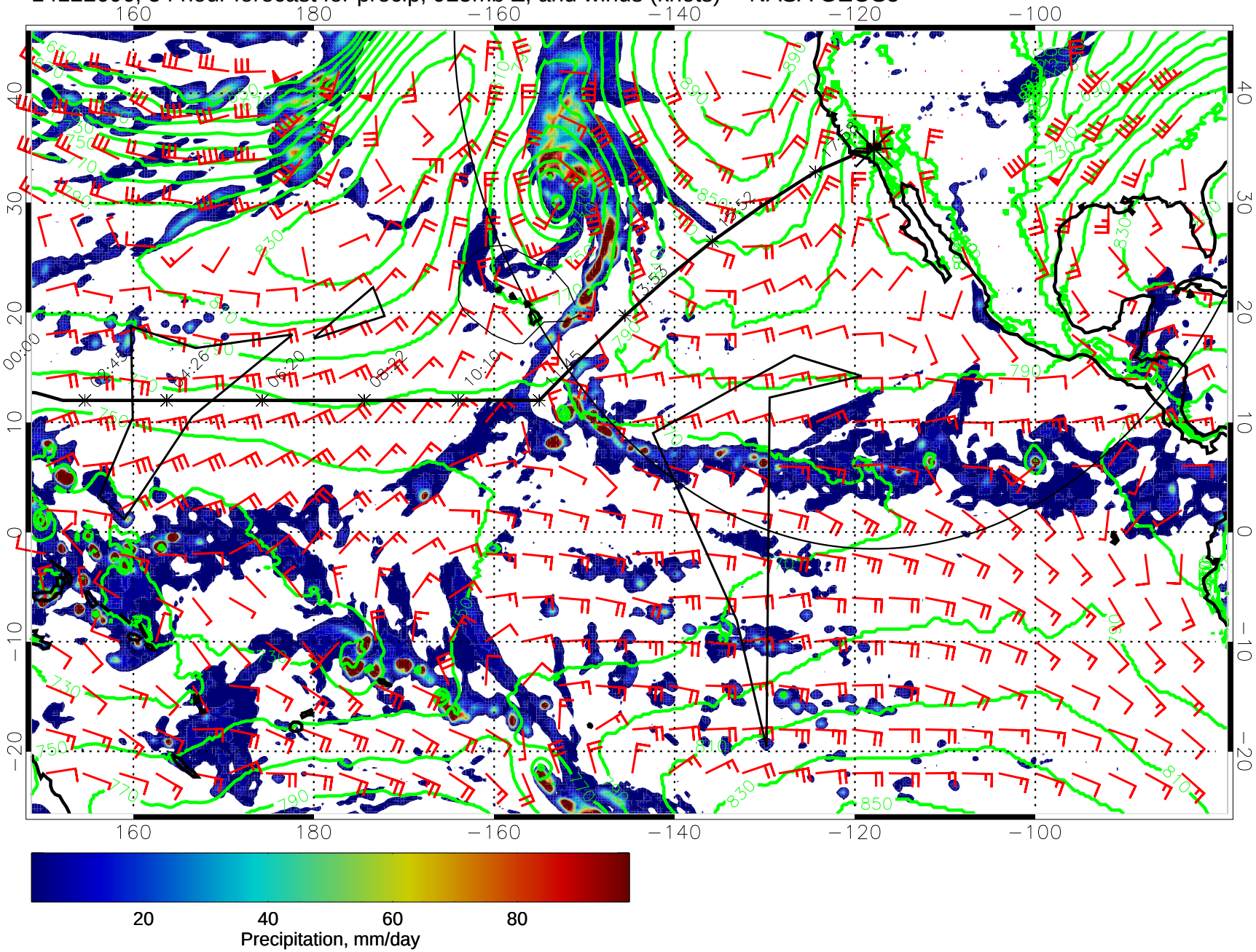

14122612, 60 hour forecast for precip, 925mb Z, and winds (knots) -- NASA GEOS5

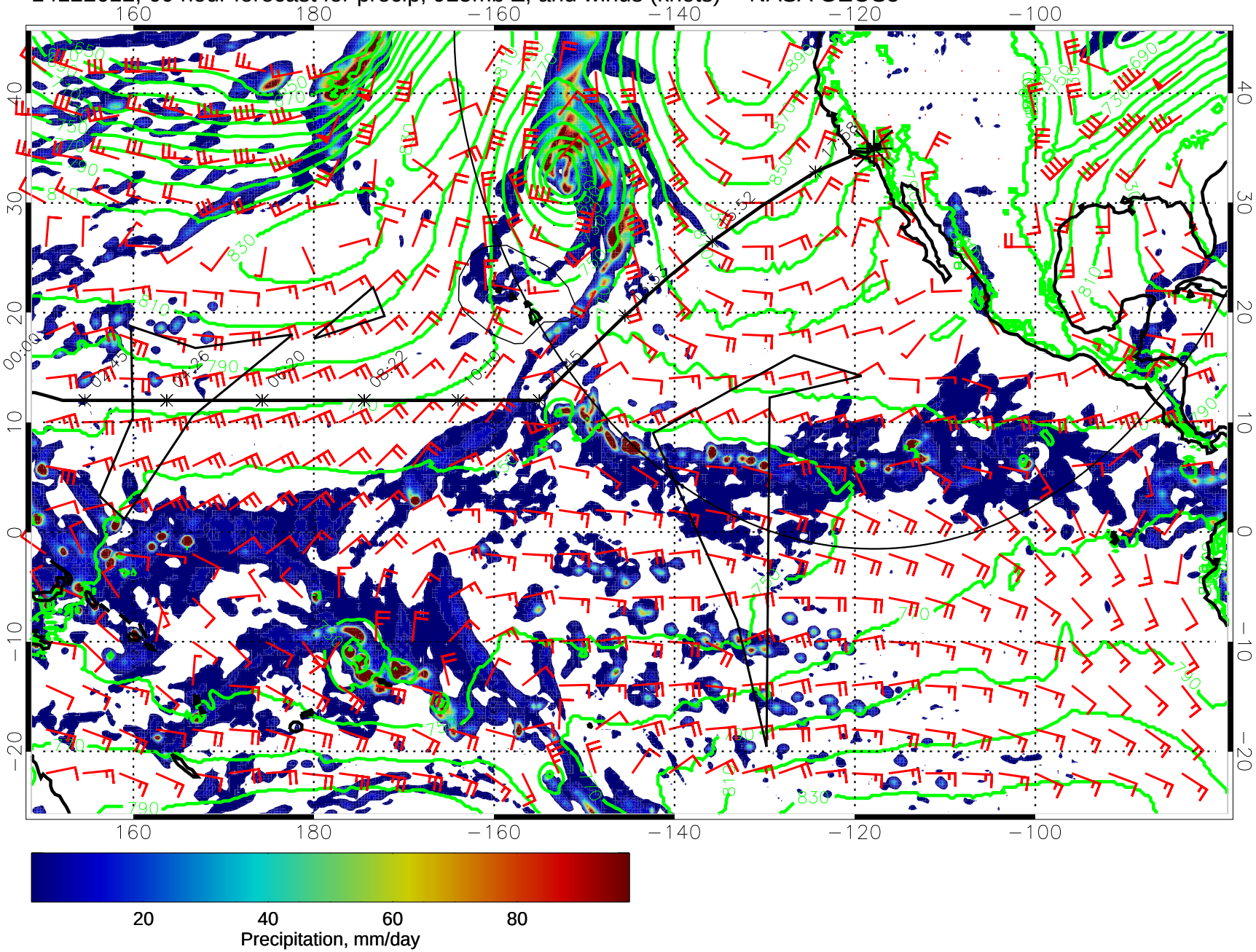

14122618, 66 hour forecast for precip, 925mb Z, and winds (knots) -- NASA GEOS5

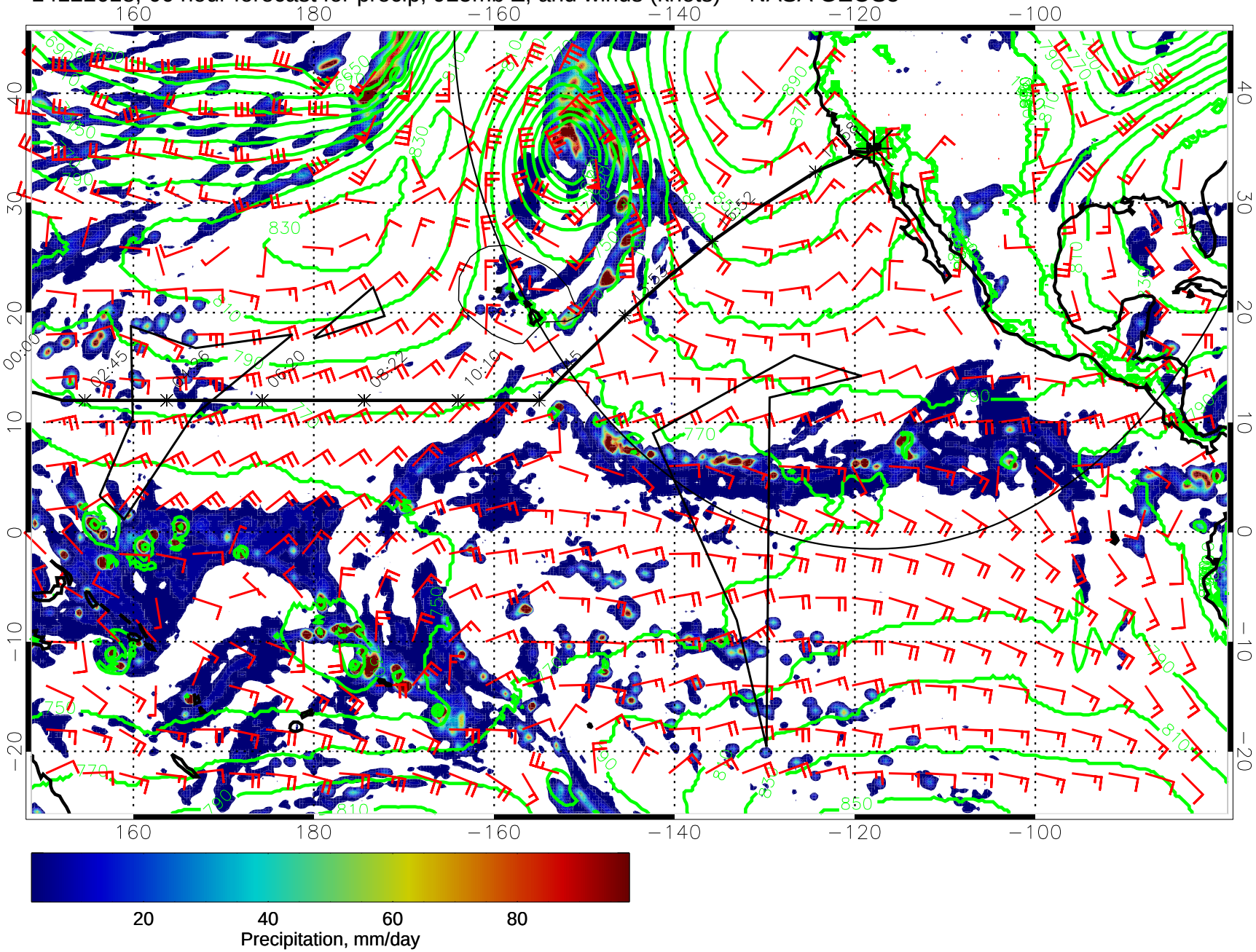

14122700, 72 hour forecast for precip, 925mb Z, and winds (knots) -- NASA GEOS5

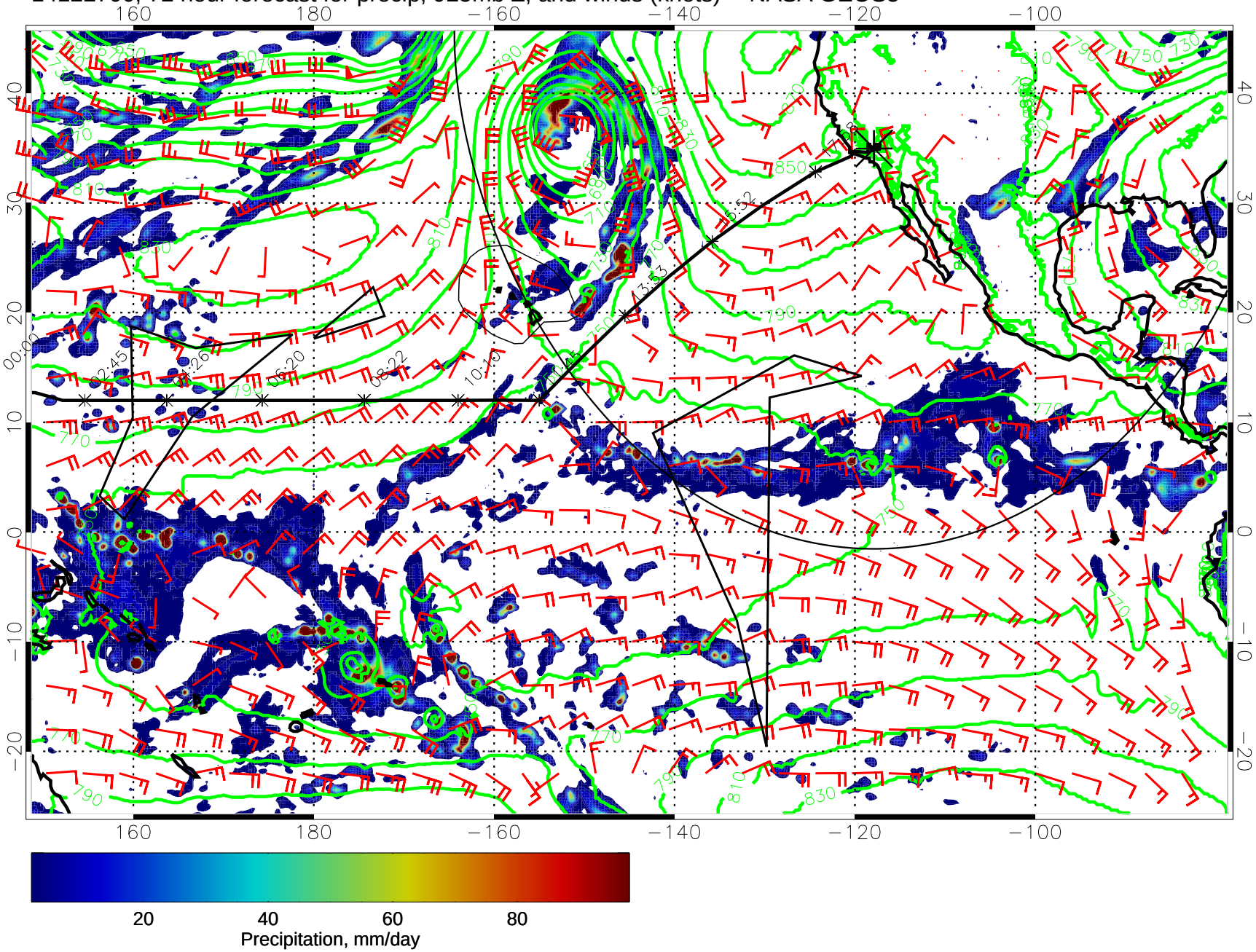

14122706, 78 hour forecast for precip, 925mb Z, and winds (knots) -- NASA GEOS5

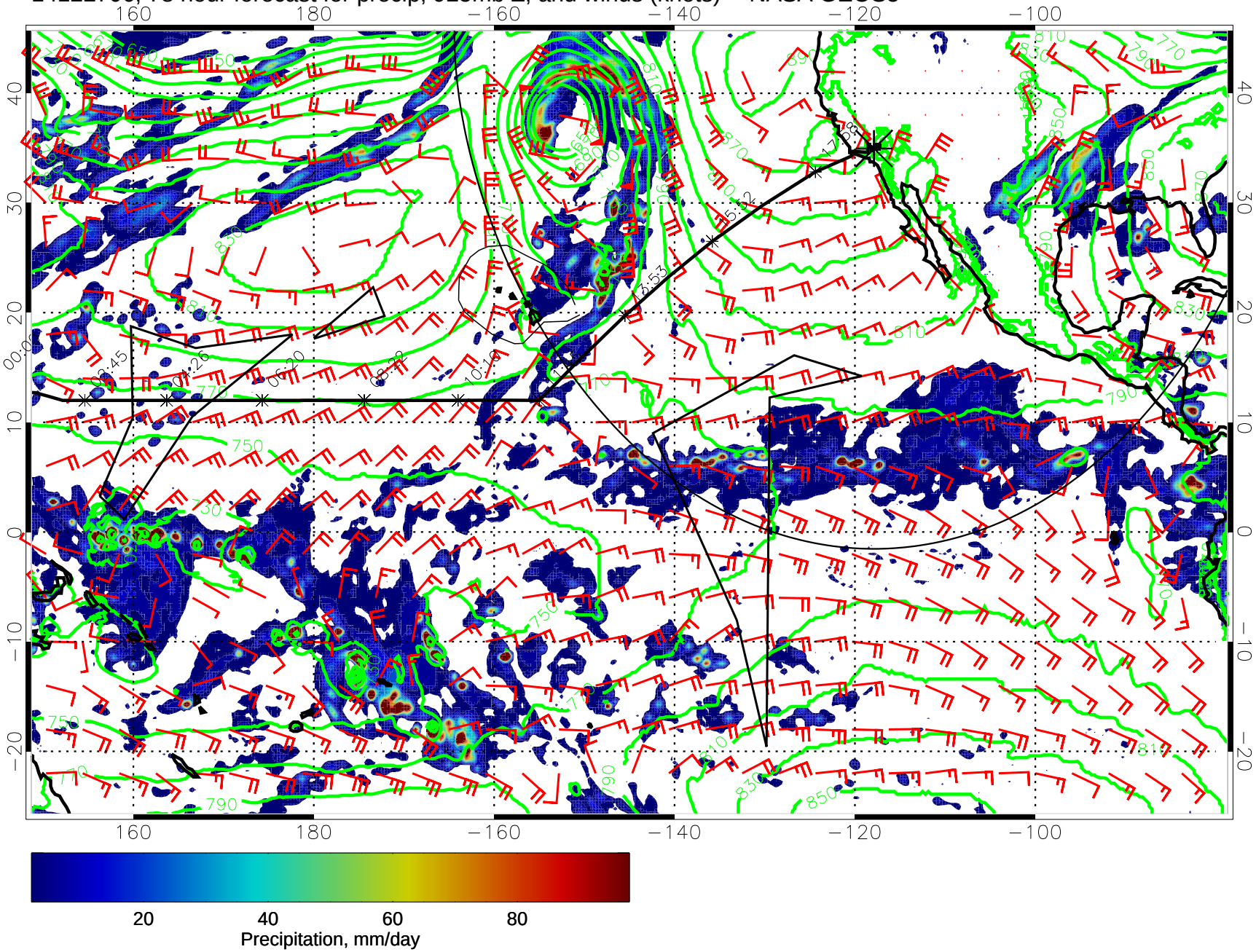

14122712, 84 hour forecast for precip, 925mb Z, and winds (knots) -- NASA GEOS5

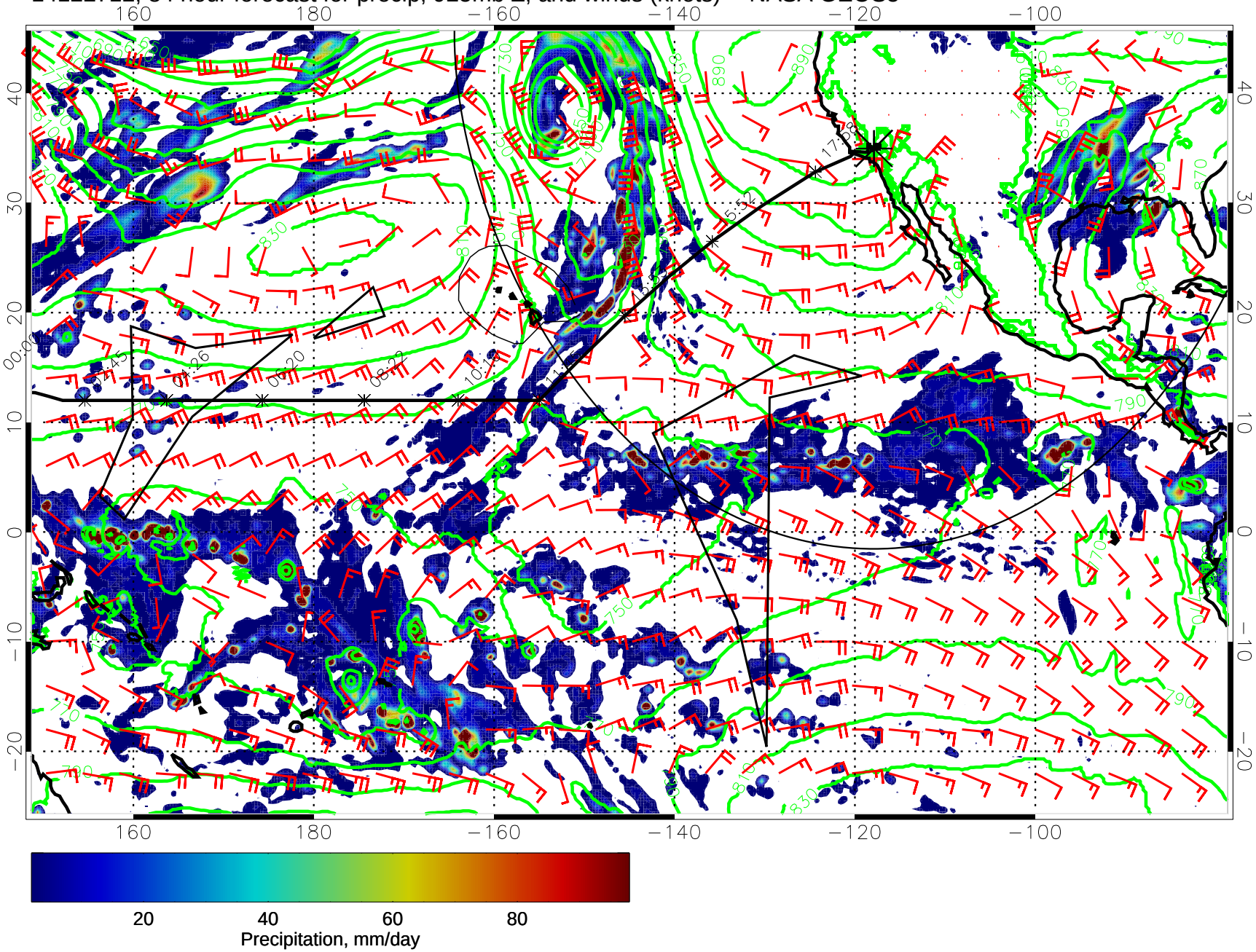

14122718, 90 hour forecast for precip, 925mb Z, and winds (knots) -- NASA GEOS5

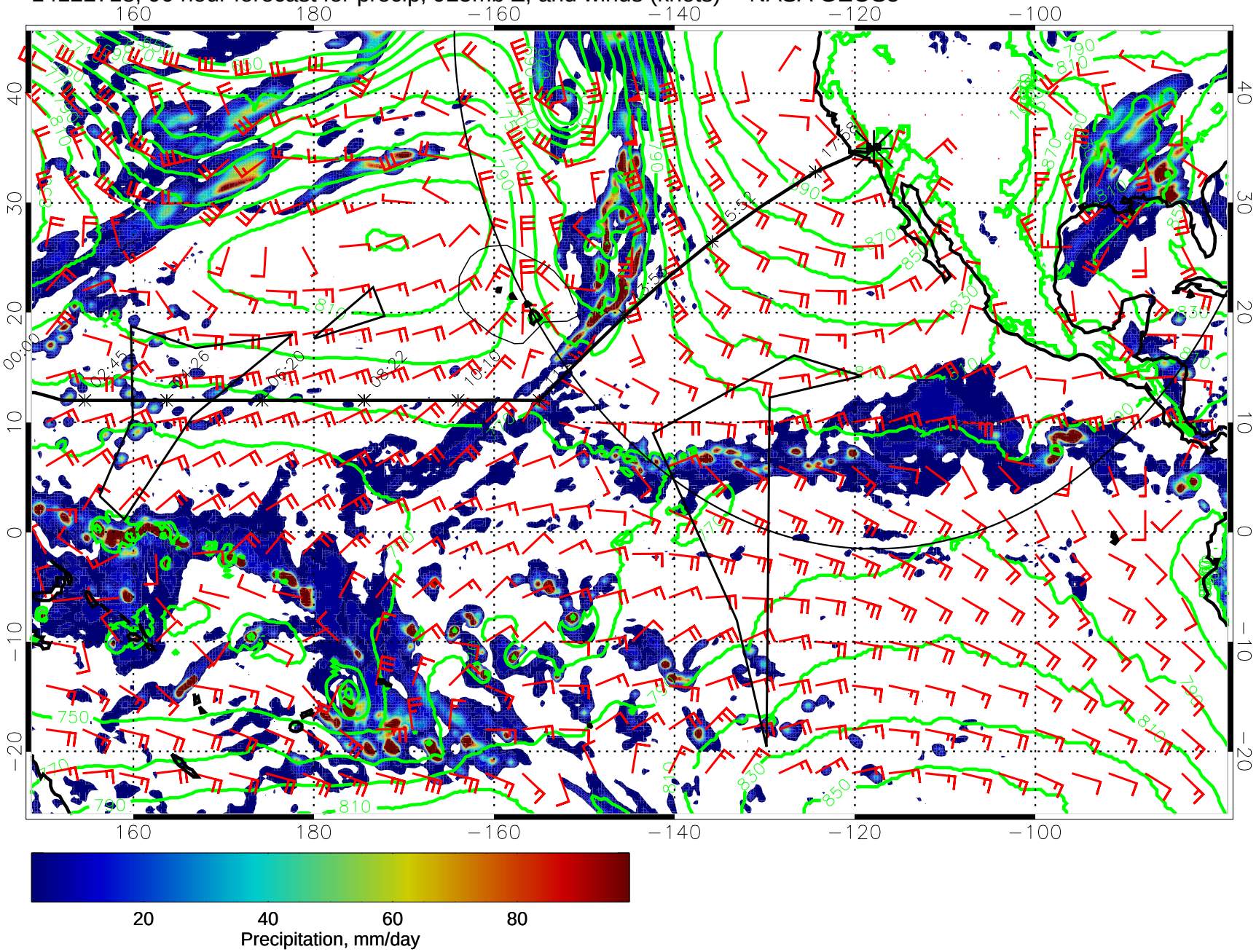

14122800, 96 hour forecast for precip, 925mb Z, and winds (knots) -- NASA GEOS5

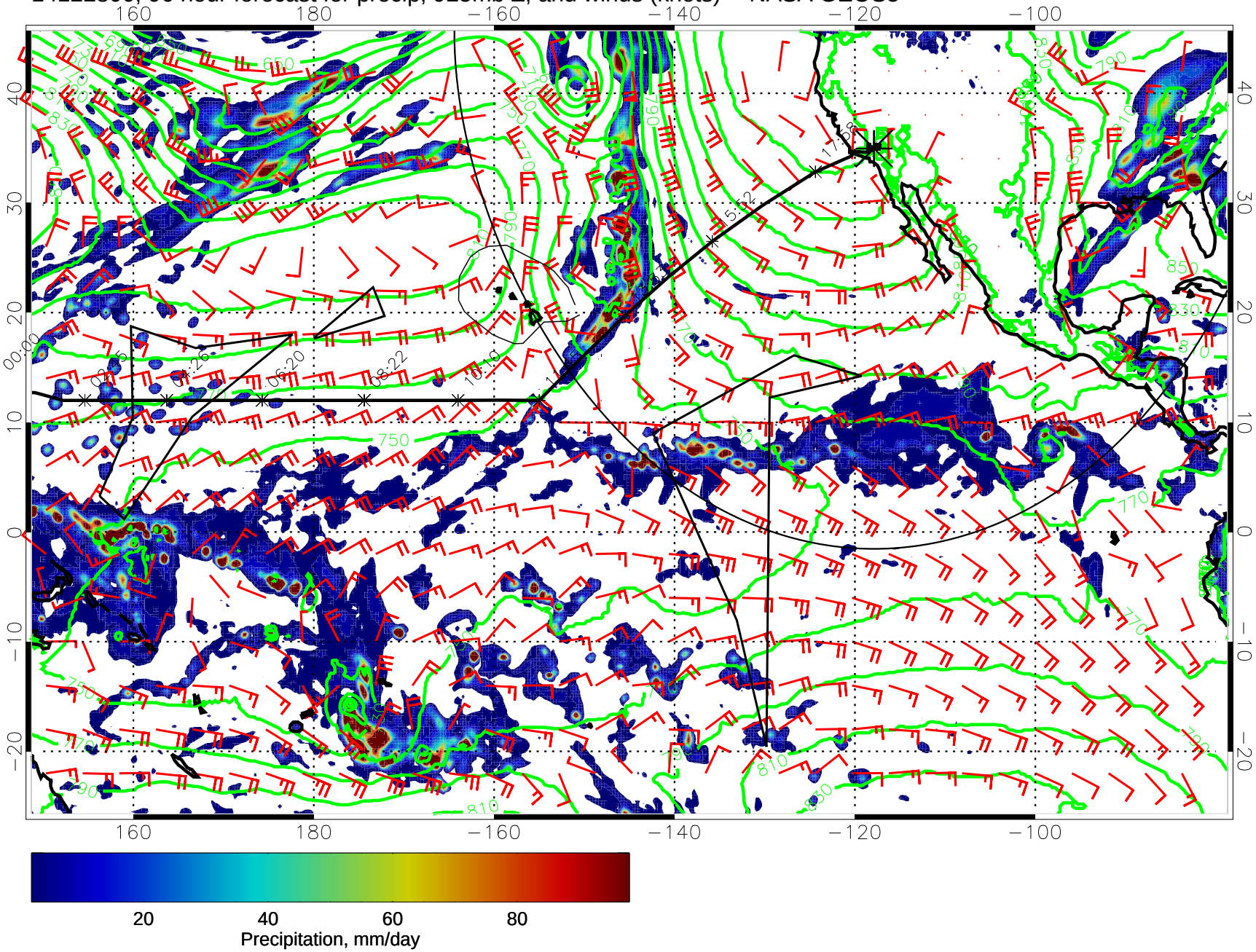

14122806, 102 hour forecast for precip, 925mb Z, and winds (knots) -- NASA GEOS5

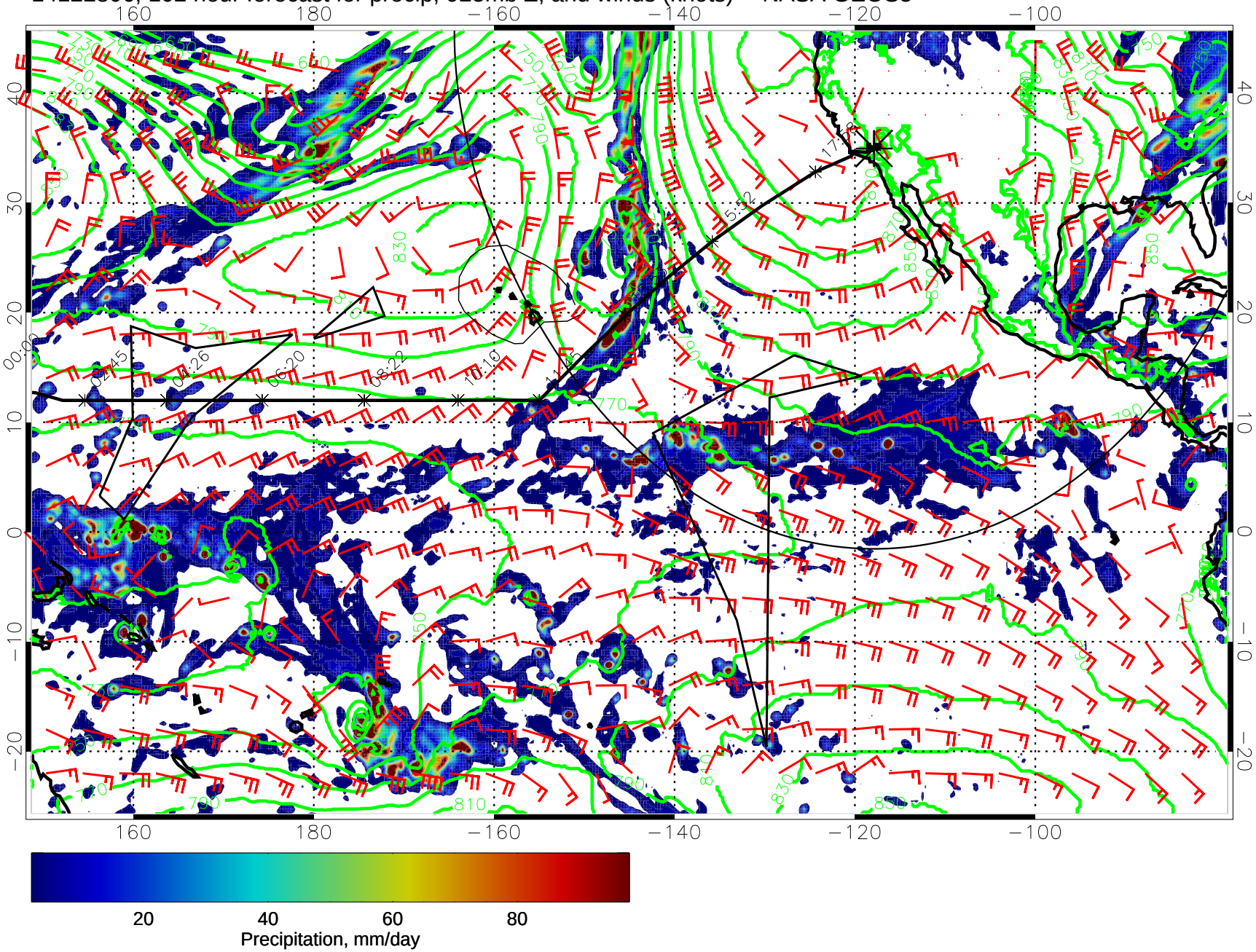

14122812, 108 hour forecast for precip, 925mb Z, and winds (knots) -- NASA GEOS5

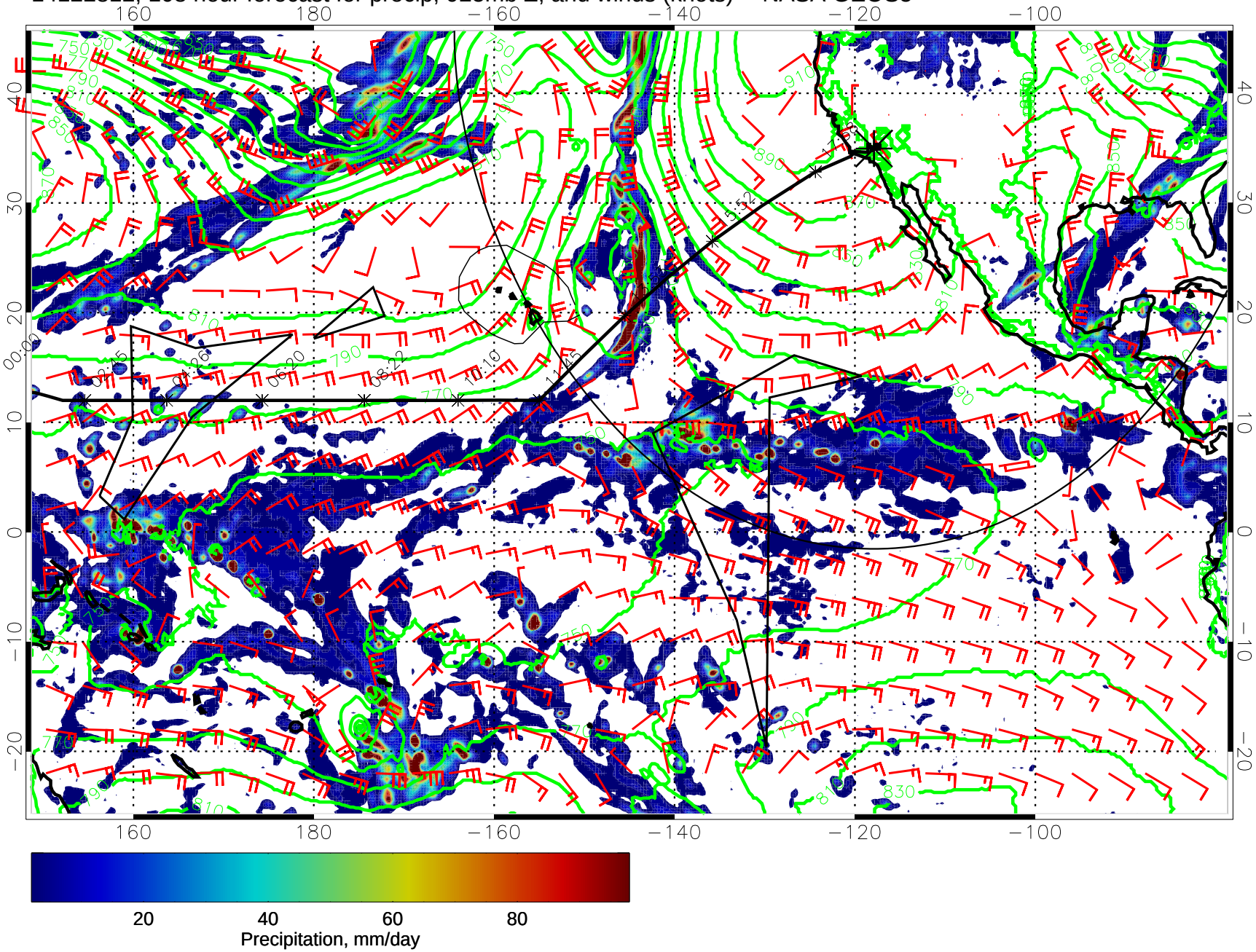

14122818, 114 hour forecast for precip, 925mb Z, and winds (knots) -- NASA GEOS5

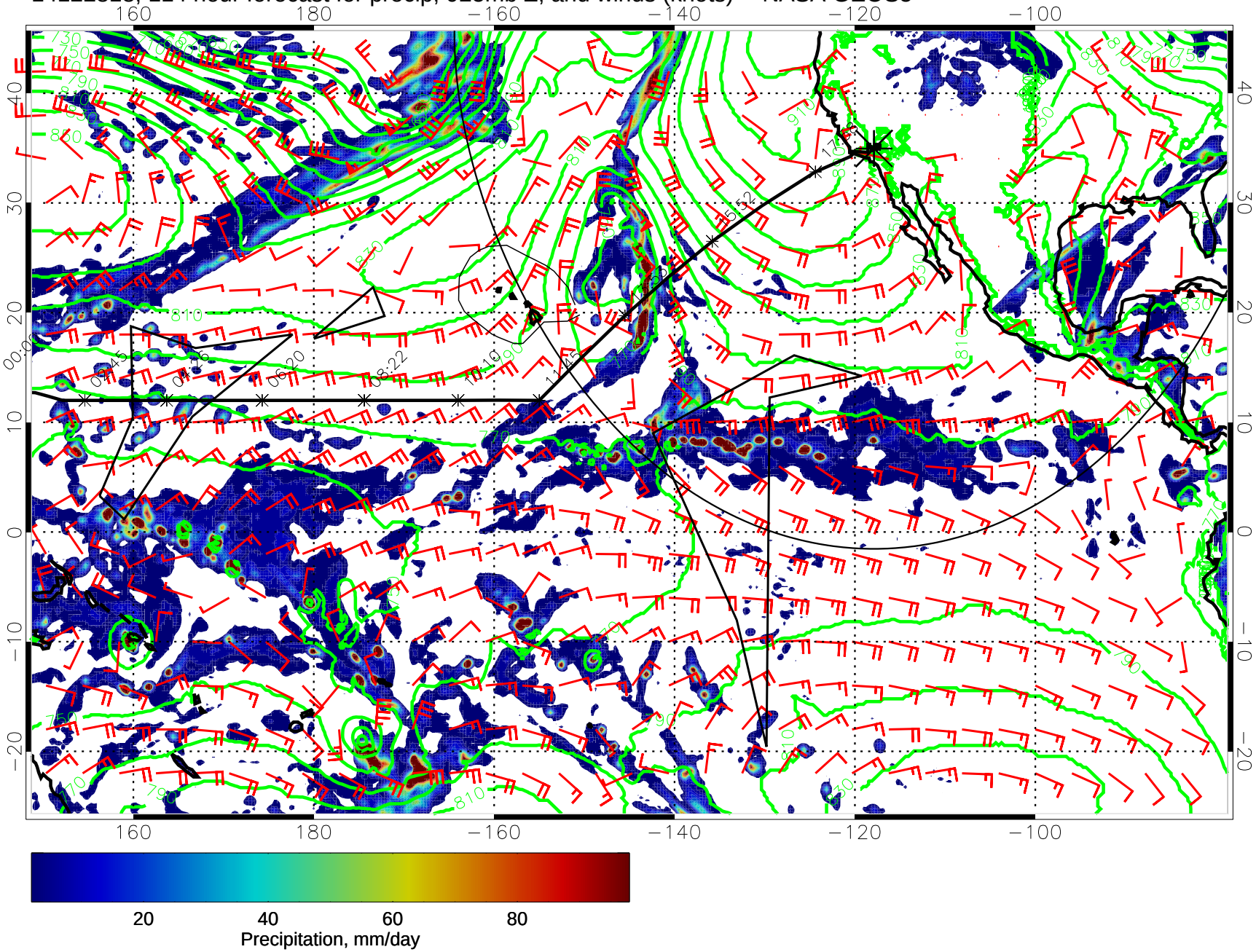
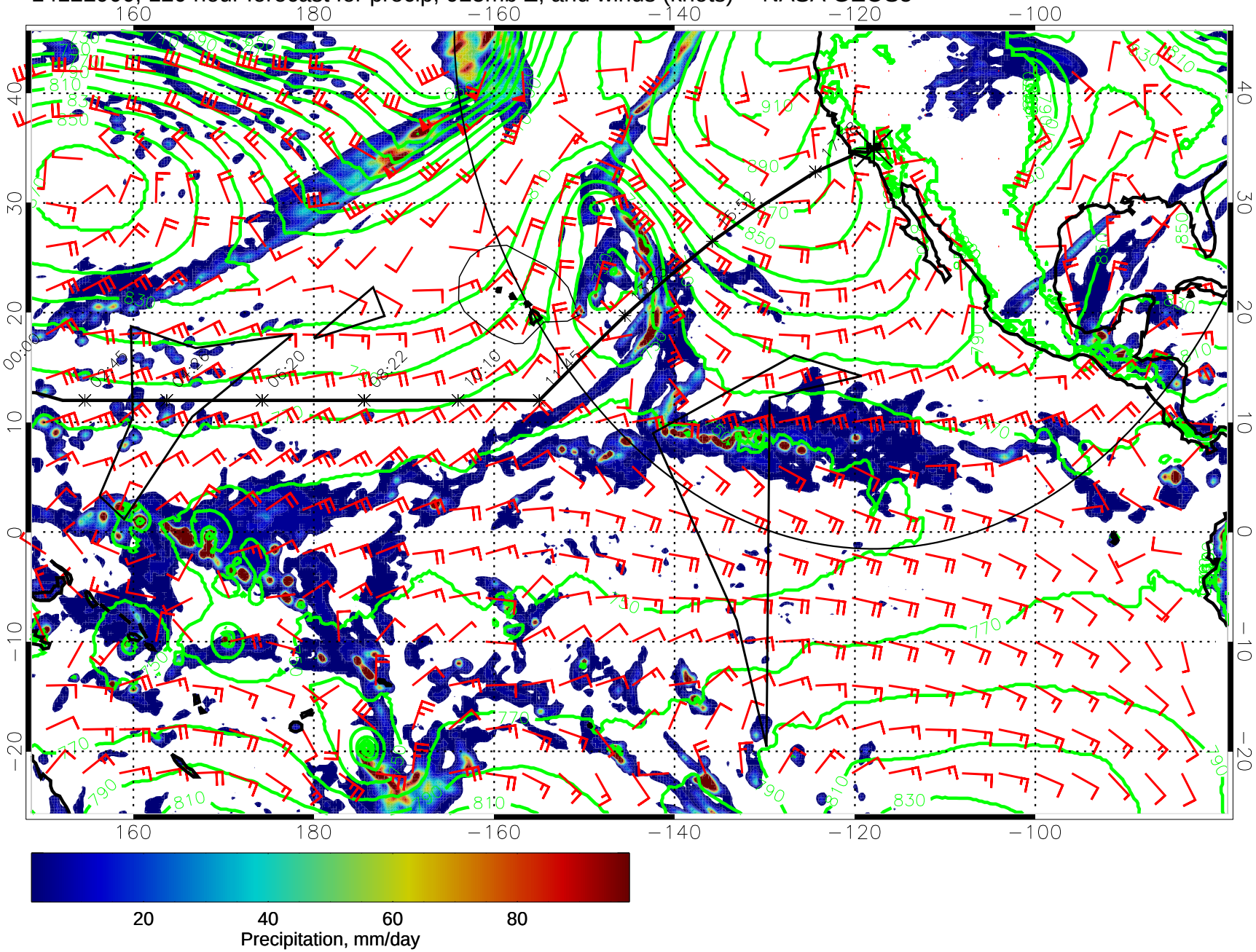
14122900, 120 hour forecast for precip, 925mb Z, and winds (knots) -- NASA GEOS5